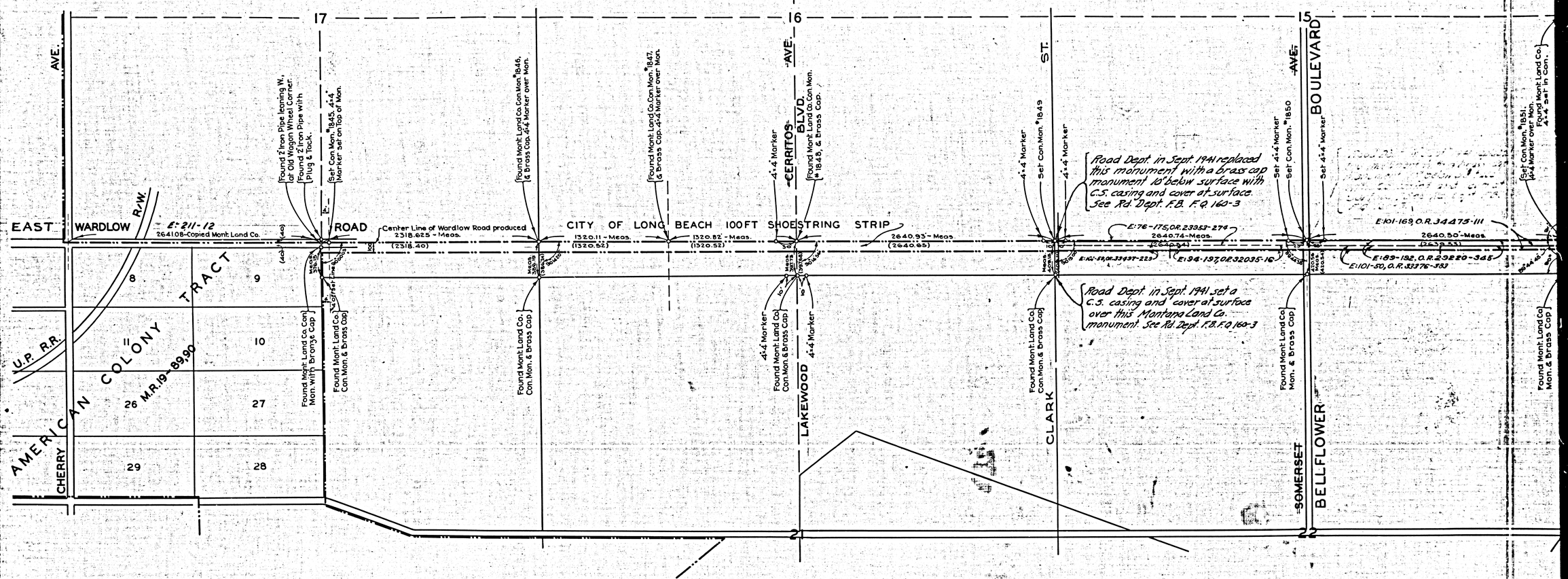

F.M. 10718

A1 OF A3

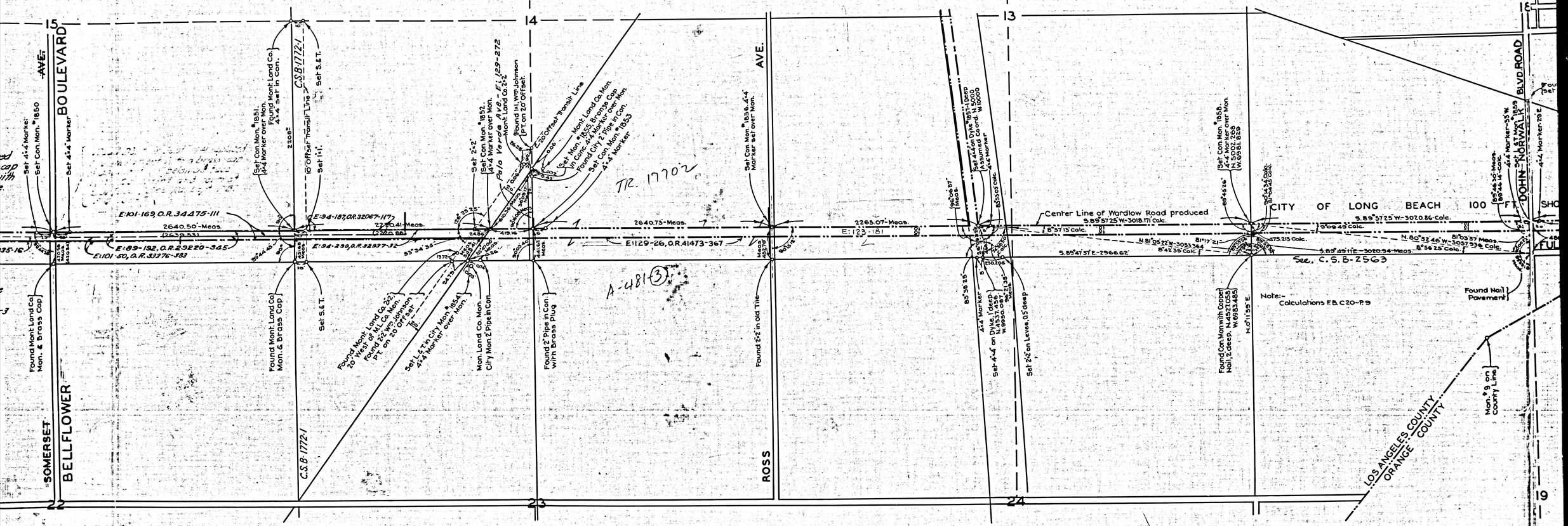

F.M. 10718

A2 OF A3

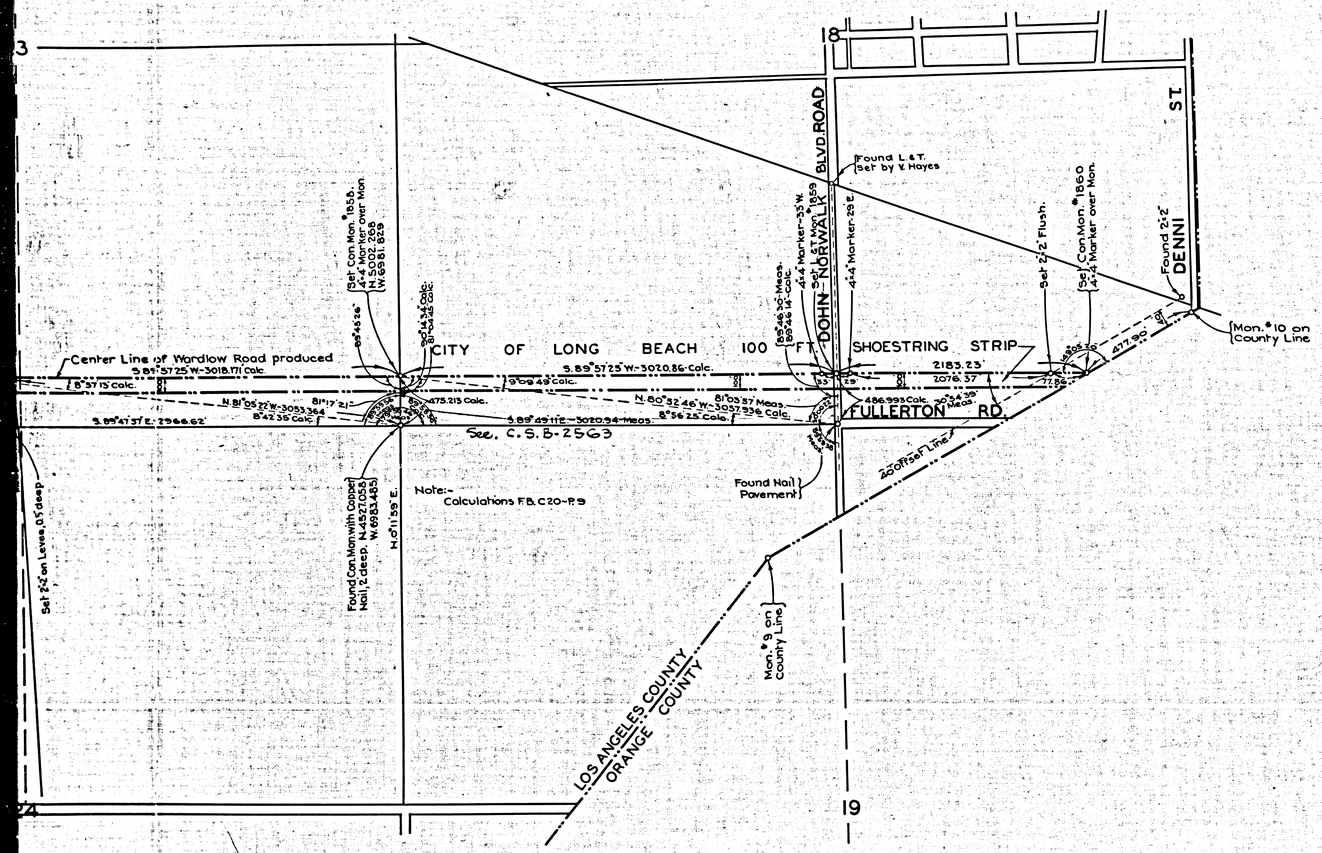

MAP OF

THE WARDLOW ROAD SHOESTRING STRIP LONG BEACH, CALIFORNIA

COUNTY SURVEYORS MAP № B-718

SCALE:~ 1.INCH=600 FT. *Filed-1931*

J.E. ROCKHOLD ~ COUNTY SURVEYOR

THIS MAP IS A TRACING OF A BLUE PRINT FROM THE LONG BEACH CITY ENGINEERS OFFICE

TRACED BY . . . . R.W. McALLISTER

CHECKED BY . . . . . H.U.M. HIGGINS

Sht. 30

Sht. 31

F.M. 10718

A3 OF A3