INDEX OF SHEETS

Sheet No. 1 Title Sheet
" " 2 Typical Cross Section of Improvement
" " 3

STATE OF CALIFORNIA

DEPARTMENT OF PUBLIC WORKS

DIVISION OF HIGHWAYS

PLAN AND PROFILE OF

STATE HIGHWAY

In Los Angeles County between Redondo Beach and Western Avenue

Scales { Plan: 1 In. = 100 Ft.
Profile: Hor. 1 In. = 100 Ft. Vert. 1 In. = Ft.

(being the detail plans of a portion of the route for the State highway adopted by the California Highway Commission)

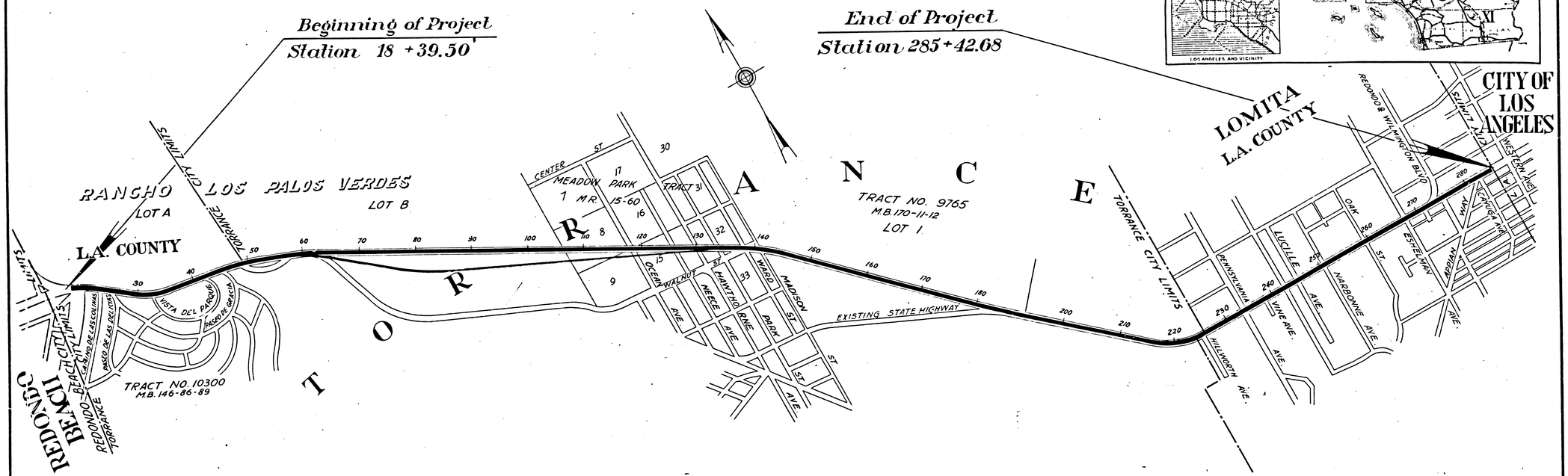

CONVENTIONAL SIGNS

County Line	Bank or Retaining Wall
City or Town Limits	Levee
Township Line / Section Line / Grant Line (Township; Note whether Township, Section or Grant)	Culverts
	Drop Inlet
Fence	Trolley Pole
Guard Rail	Power Pole
Unfenced Property	Power Tower
Right of Way Line	Telegraph or Telephone Pole
Base or Survey Line	
Traveled Way	
Railway Tracks	Marsh

Scale
0 1000 2000 3000 FEET

Length of Project = 26.186 feet = 4.96 miles

March , 1934

District Engineer

Approved March , 1934

State Highway Engineer

Director of Public Works

F.M. 10873-1

A1 OF A11

DIST.	COUNTY	ROUTE	F.P.C.	SHEET No.	TOTAL SHEETS
VII	LA	60	TOR	2	

Approved D. W. Cortelyou
Dist. Eng. Dist. VII

Engineer, Surveys and Plans.

State Highway Engineer

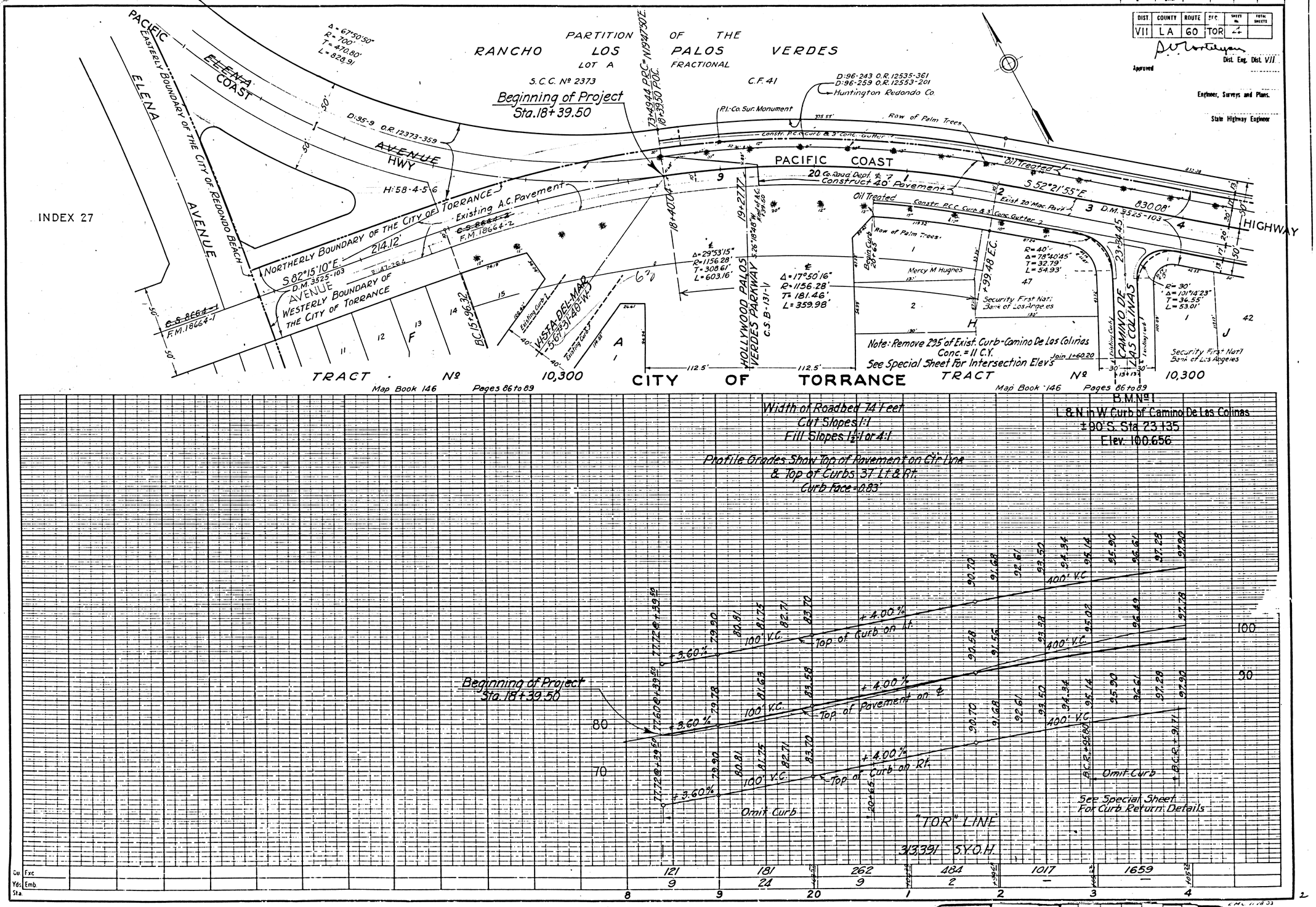

Width of Roadbed 74 Feet
Cut Slopes 1:1
Fill Slopes 1½:1 or 4:1

Profile Grades Show Top of Pavement on C/L Line
& Top of Curbs 37' Lt & Rt.
Curb Face = 0.83'

B.M. Nº 1
L & N in W Curb of Camino De Las Colinas
±90' S. Sta. 23+35
Elev. 100.656

F.M. 10873-1

A 2 OF A 11

DIST.	COUNTY	ROUTE	SEC.	SHEET NO.	TOTAL SHEETS
VII	LA	60	TOR	5	

Approved D. V. Cottingham Dist. Eng. Dist. VII

Engineer, Surveys and Plans.

State Highway Engineer

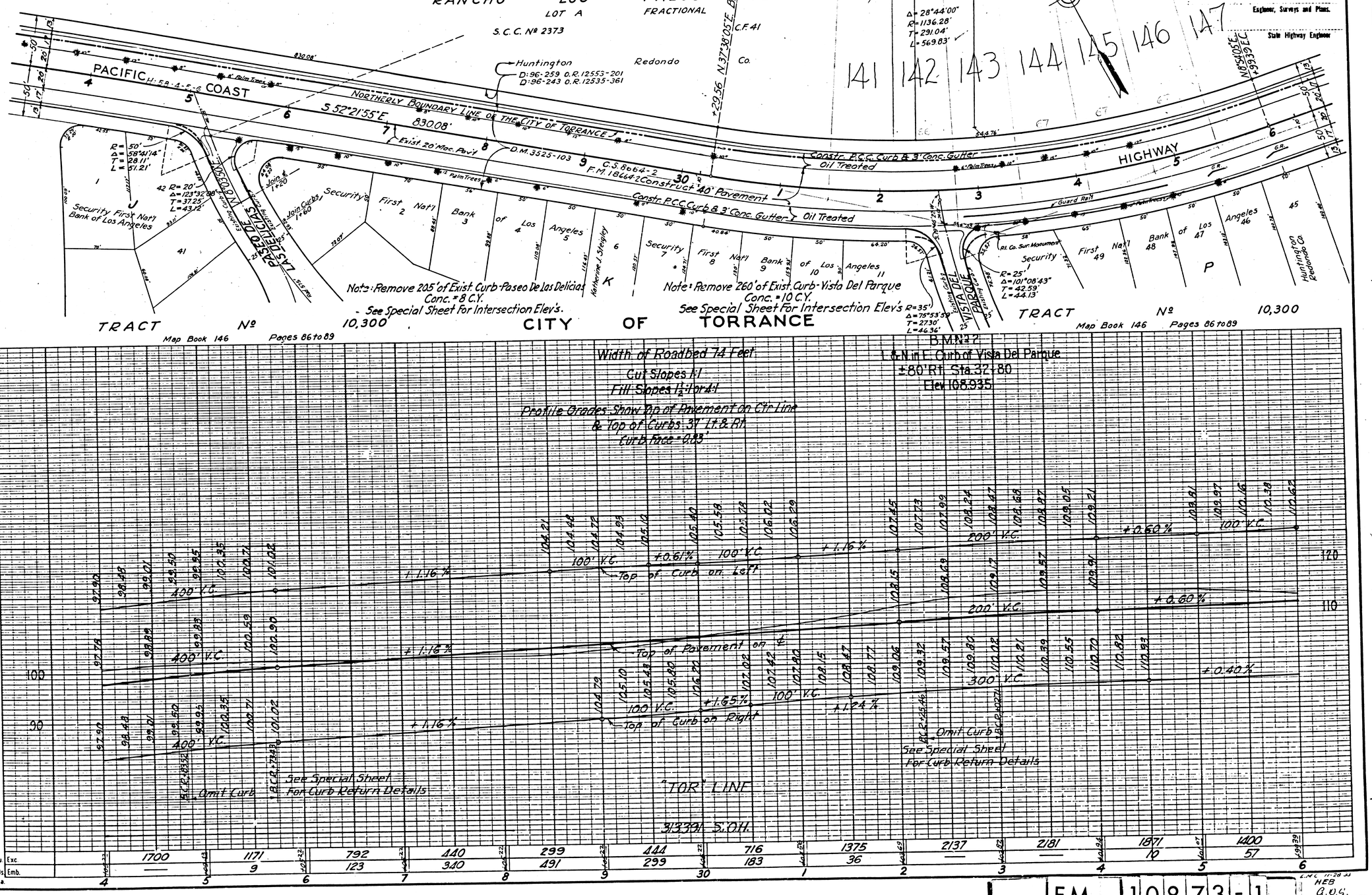

F.M. 10873-1

A3 OF A11

DIST.	COUNTY	ROUTE	SEC.	SHEET No.	TOTAL SHEETS
VII	LA	60	TOR		

Approved: Dist. Eng. Dist. VII

Engineer, Surveys and Plans.

State Highway Engineer.

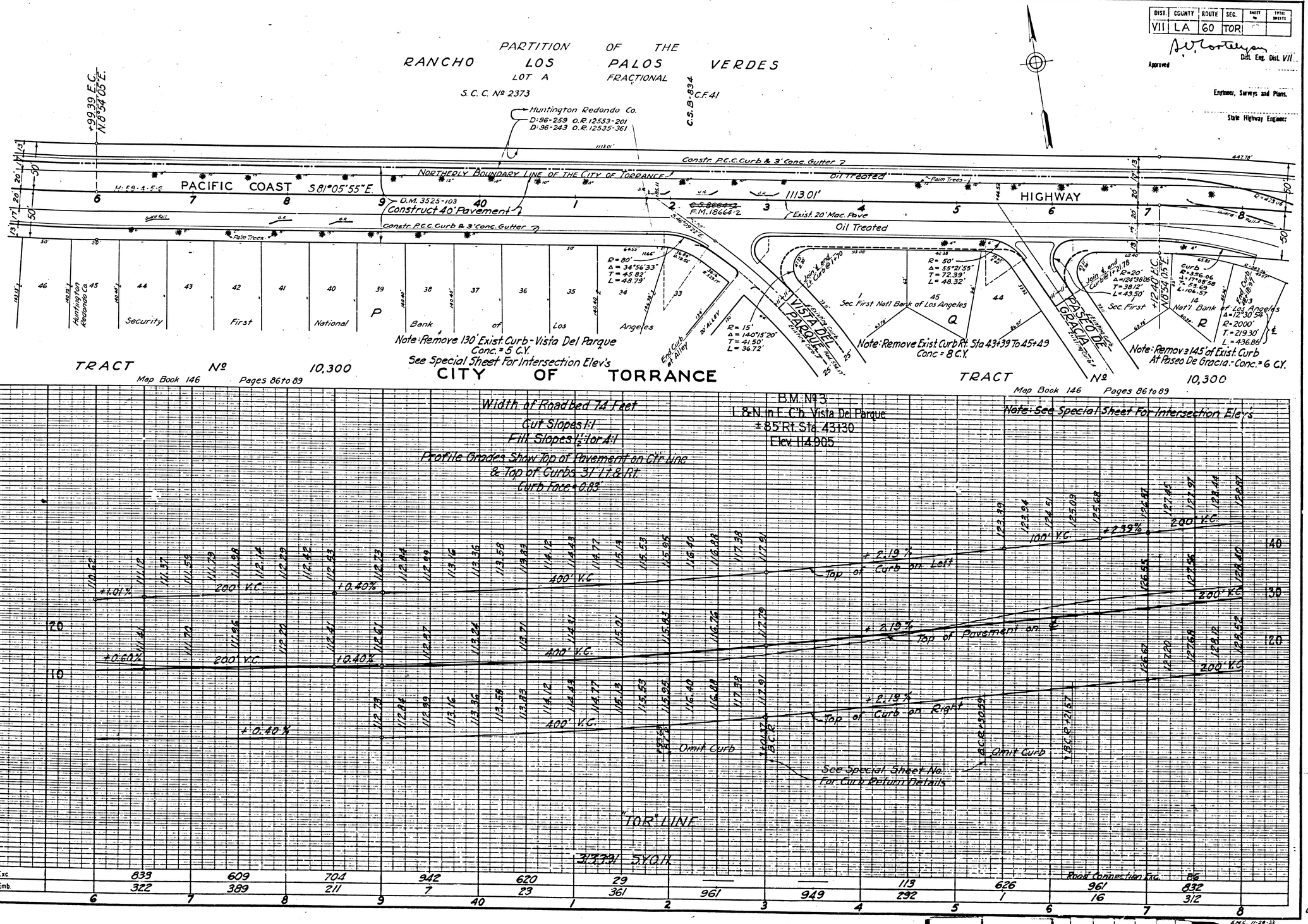

F.M. 10873-1

A4 OF A11

DIST.	COUNTY	ROUTE	SEC.	SHEET	TOTAL SHEETS
VII	L.A.	60	TOR	7	

Approved

Dist. Eng. Dist. VII

Engineer, Surveys and Plans.

State Highway Engineer

CITY OF TORRANCE

PARTITION OF THE

RANCHO LOS PALOS VERDES

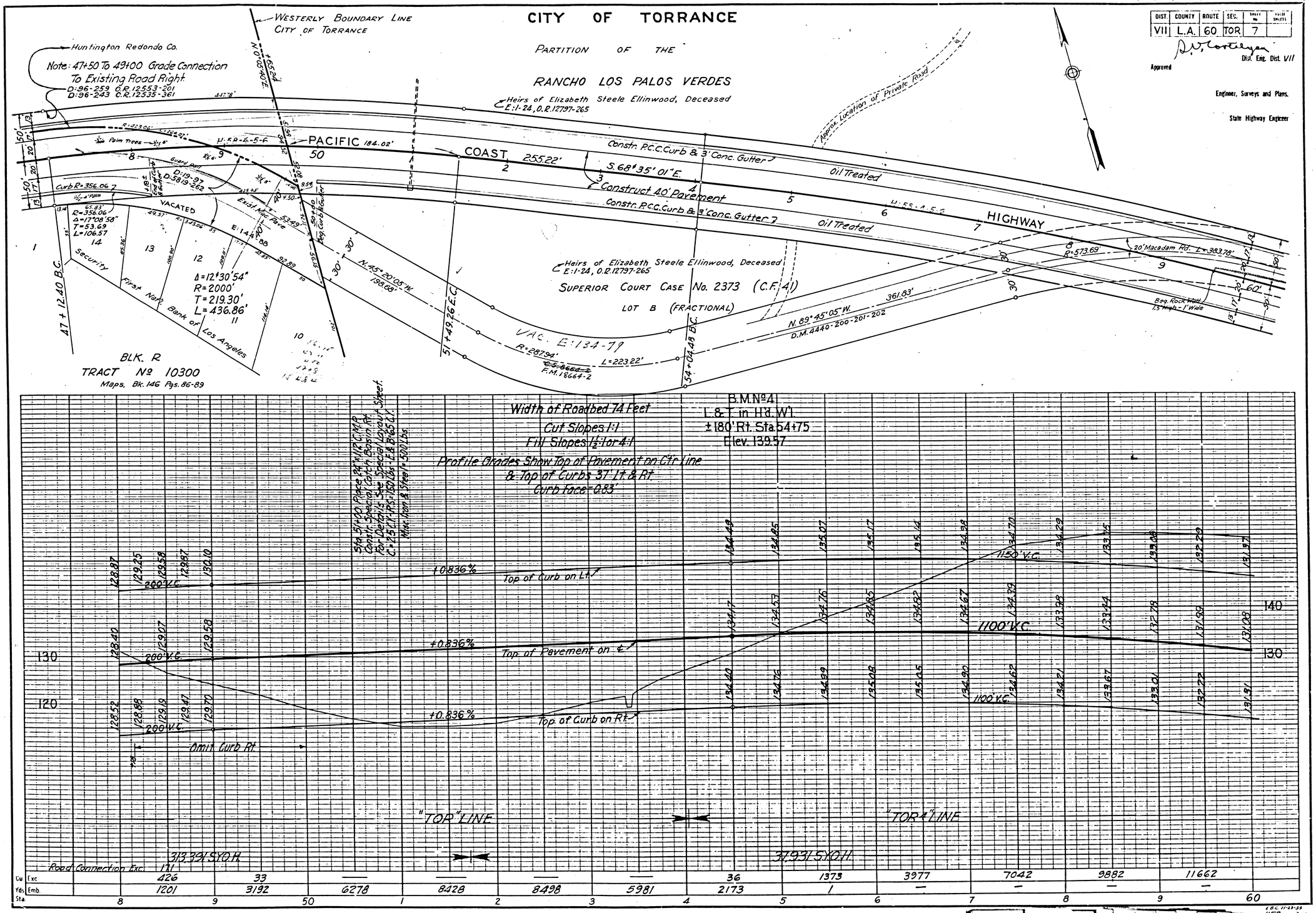

F.M. 10873-1

A5 OF A11

DIST.	COUNTY	ROUTE	SEC.	SHEET No.	TOTAL SHEETS
VII	L.A.	60	TOR.		

Approved

Dist. Eng. Dist.

Engineer, Surveys and Plans.

State Highway Engineer

CITY OF TORRANCE

PARTITION OF THE

RANCHO LOS PALOS VERDES

Heirs of Elizabeth Steele Ellinwood, Deceased
E:1-24, O.R. 12797-265

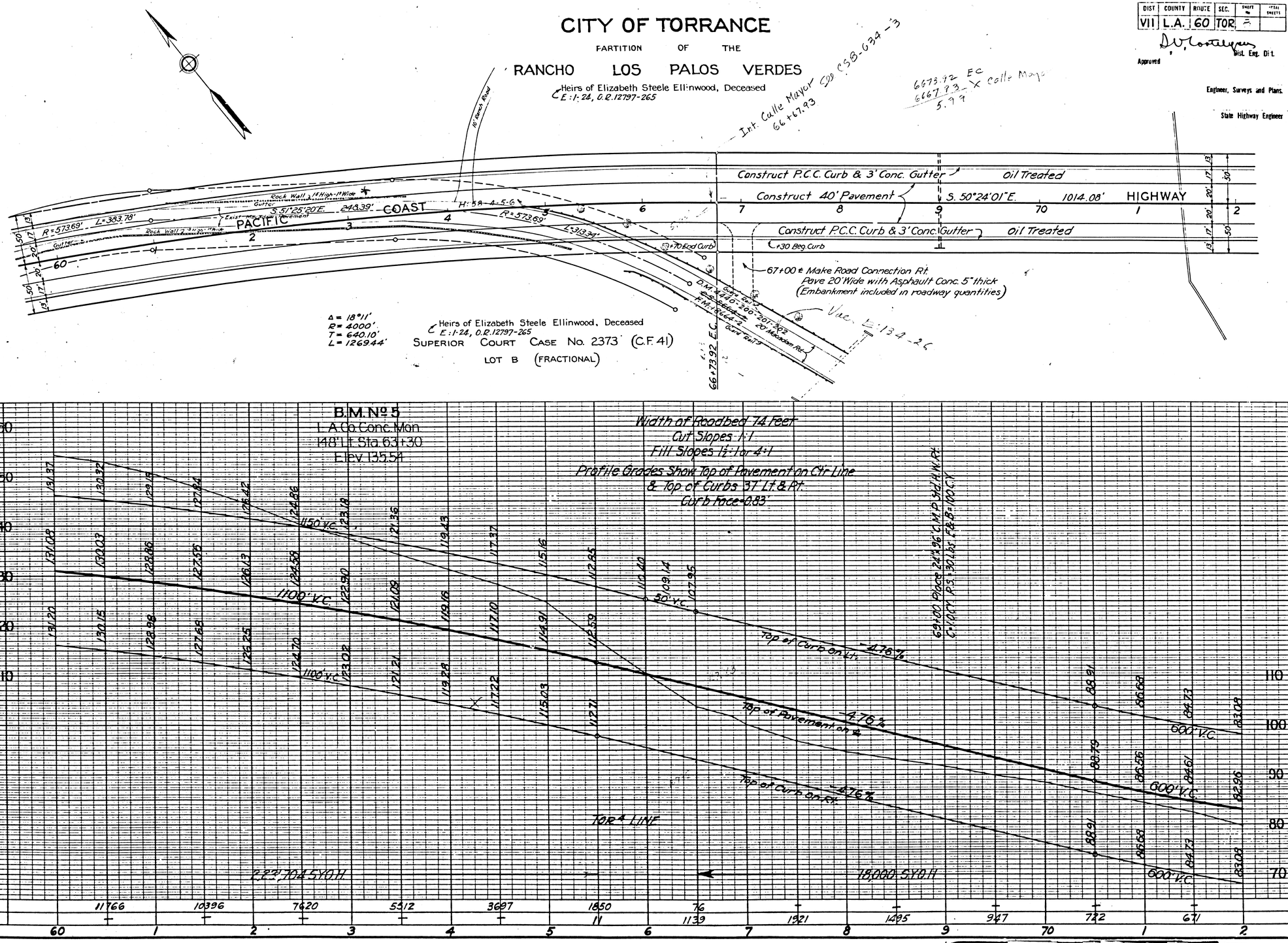

F.M.	10873-1
A6 OF A11	

DIST	COUNTY	ROUTE	SEC.	SHEET No.	TOTAL SHEETS
VII	L.A.	60	TOR	3	

Approved

Dist. Eng. Dist VII

Engineer, Surveys and Plans.

State Highway Engineer

CITY OF TORRANCE

PARTITION OF THE

RANCHO LOS PALOS VERDES

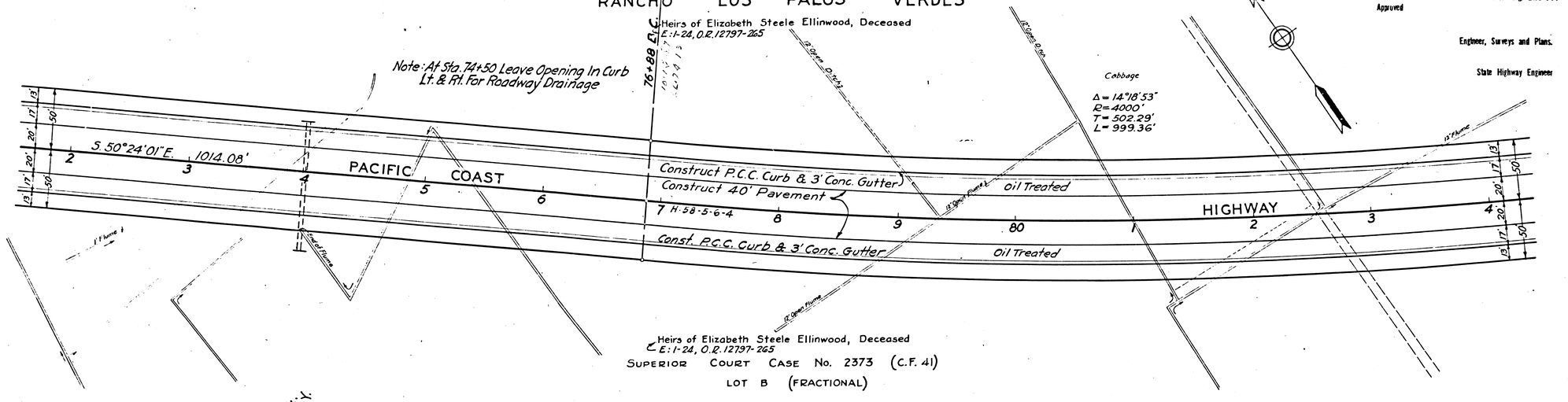

SUPERIOR COURT CASE No. 2373 (C.F. 41)

LOT B (FRACTIONAL)

Width of Roadbed 74 Feet
Cut Slopes 1:1
Fill Slopes 1½:1 or 4:1
Profile Grades Show Top of Pavement on Ctr Line
& Top of Curbs 37' Lt. & Rt.
Curb Face 0.83'

B.M. No 6
2"x2" Hub, Buried
306' Lt. Sta. 81+85
Elev 92.02

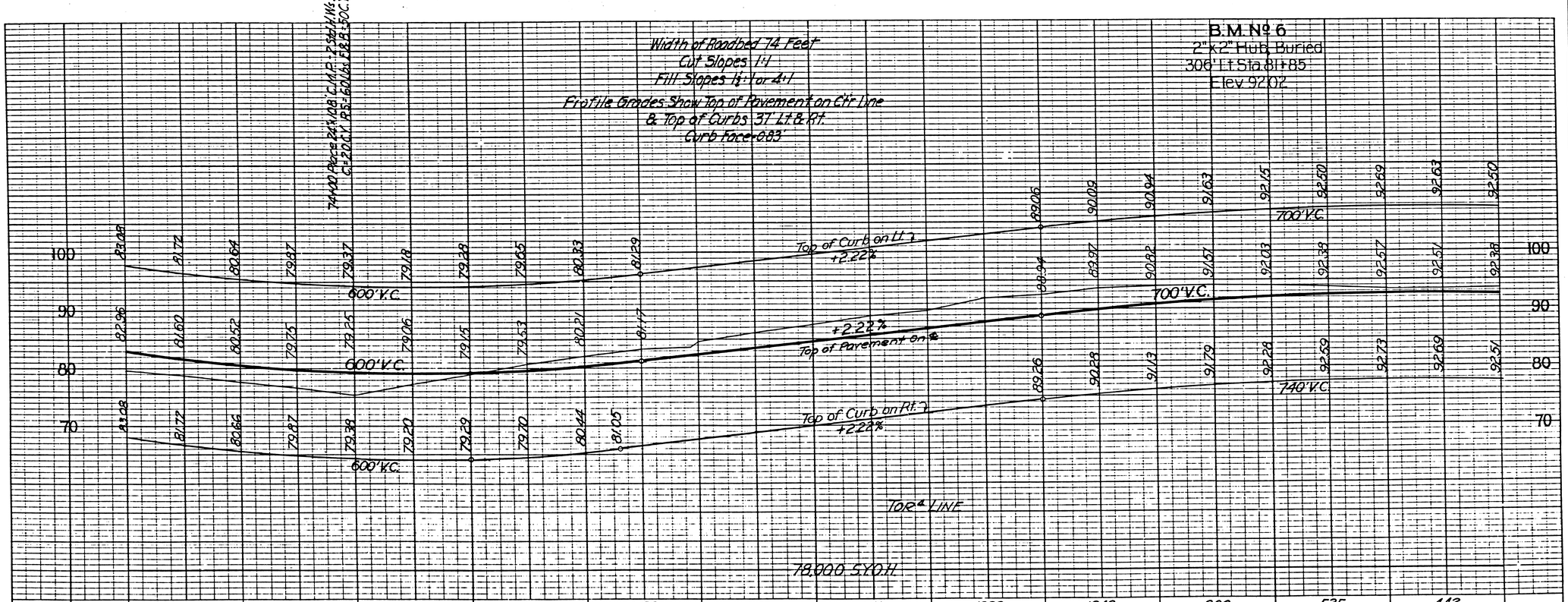

Sta	2	3	4	5	6	7	8	9	80	1	2	3	4
Cu Yds Exc	—	—	4	412	668	875	1111	1322	1243	900	535	442	
Cu Yds Emb	866	1002	634	2	—	—	—	—	—	—	—	—	

F.M. 10873-1

A7 OF A11

DIST.	COUNTY	ROUTE	SEC.	SHEET No.	TOTAL SHEETS
VII	L.A.	60	TOR	15	

Approved

Dist. Eng. Dist. VII

Engineer, Surveys and Plans.

State Highway Engineer

CITY OF TORRANCE

PARTITION OF THE

RANCHO LOS PALOS VERDES

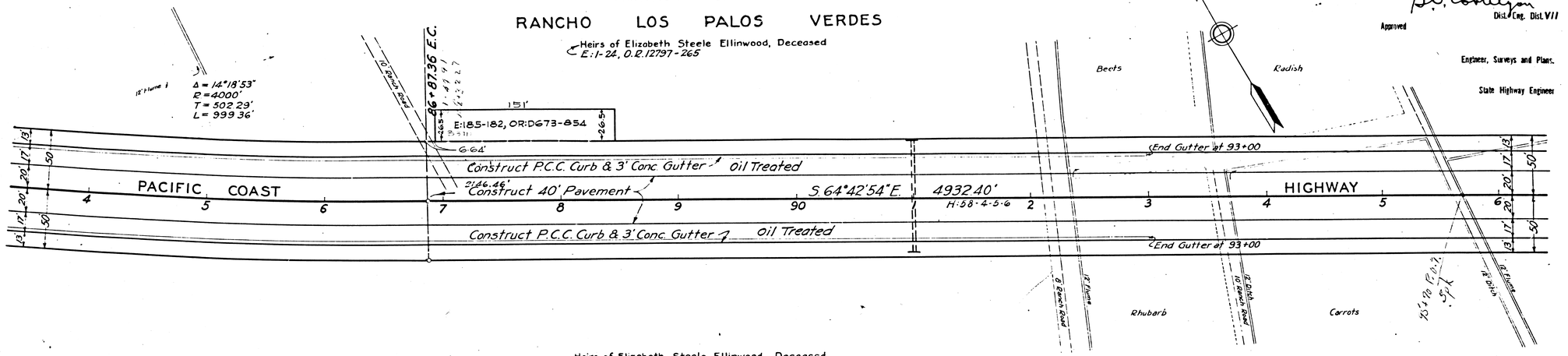

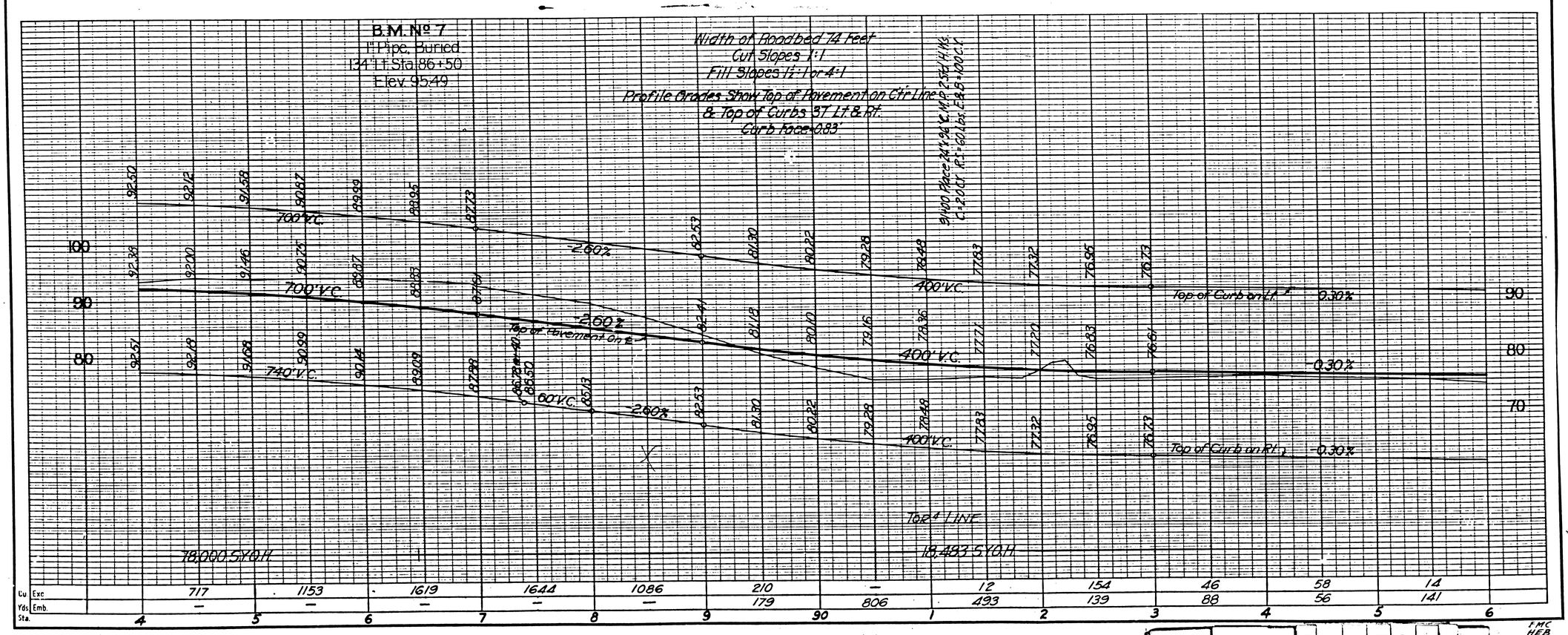

F.M.	10873-1
A8 OF A11	

DIST.	COUNTY	ROUTE	SEC.	SHEET No.	TOTAL SHEETS
VII	L.A.	60	TOR	11	

Approved

Dist. Eng. Dist. VII

Engineer, Surveys and Plans.

State Highway Engineer

CITY OF TORRANCE

PARTITION OF THE

RANCHO LOS PALOS VERDES

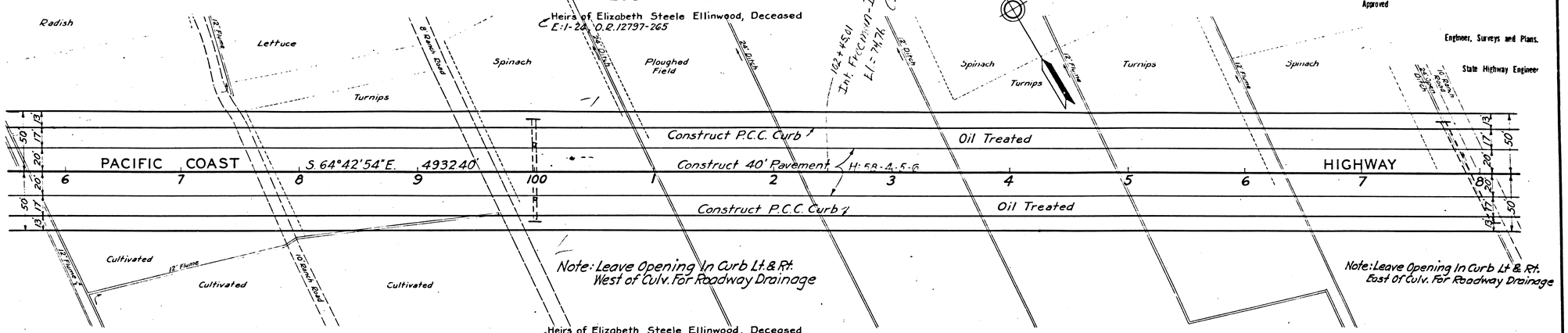

SUPERIOR COURT CASE No. 2373 (C.F. 41)

LOT B (FRACTIONAL)

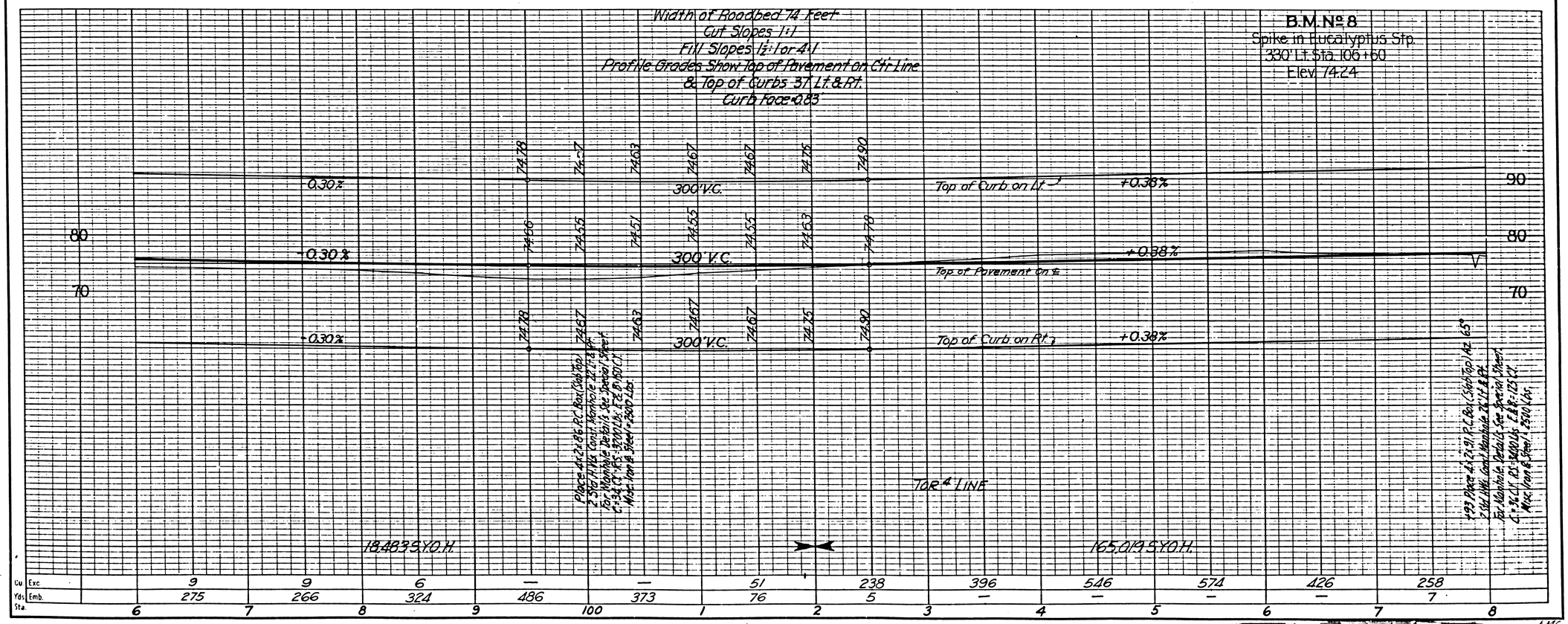

Sta.	6	7	8	9	100	1	2	3	4	5	6	7	8
Exc.	9	9	6	—	—	51	238	396	546	574	426	258	
Emb.	275	266	324	486	373	76	5	—	—	—	—	7	

F.M.	10873-1
A9 OF	A11

DIST.	COUNTY	ROUTE	SEC.	SHEET No.	TOTAL SHEETS
VII	LA	60	TOR	12	

Dist. Eng. Dist. VII

Approved

Engineer, Surveys and Plans.

CITY OF TORRANCE

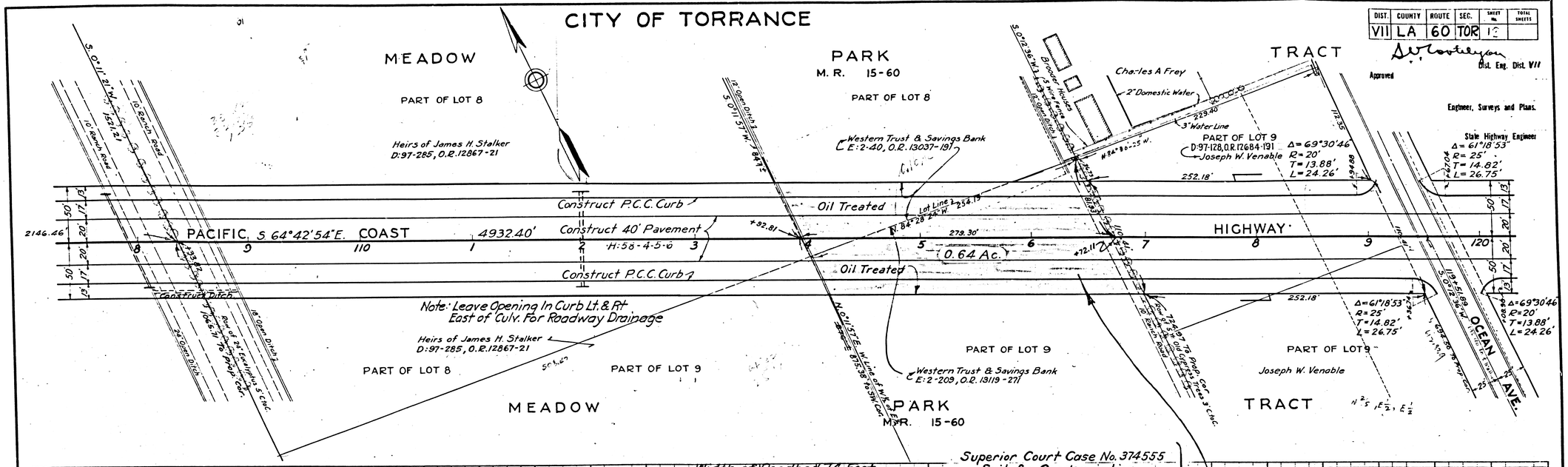

Superior Court Case No. 374555
Suit for Condemnation
Filed June 8, 1934
People of the State of Cal., Pltff.
Vs.
Western Trust and Savings Bank, et al., Def.

Order authorizing Pltff. to take immediate possession, rendered June 8, 1934.

Case dismissed Nov. 9, 1934

Width of Roadbed 74 Feet
Cut Slopes 1:1
Fill Slopes 1½:1 or 4:1
Profile Grades Show Top of Pavement on Ctr Line & Top of Curbs 37' Lt & Rt
Curb Face = 0.83'

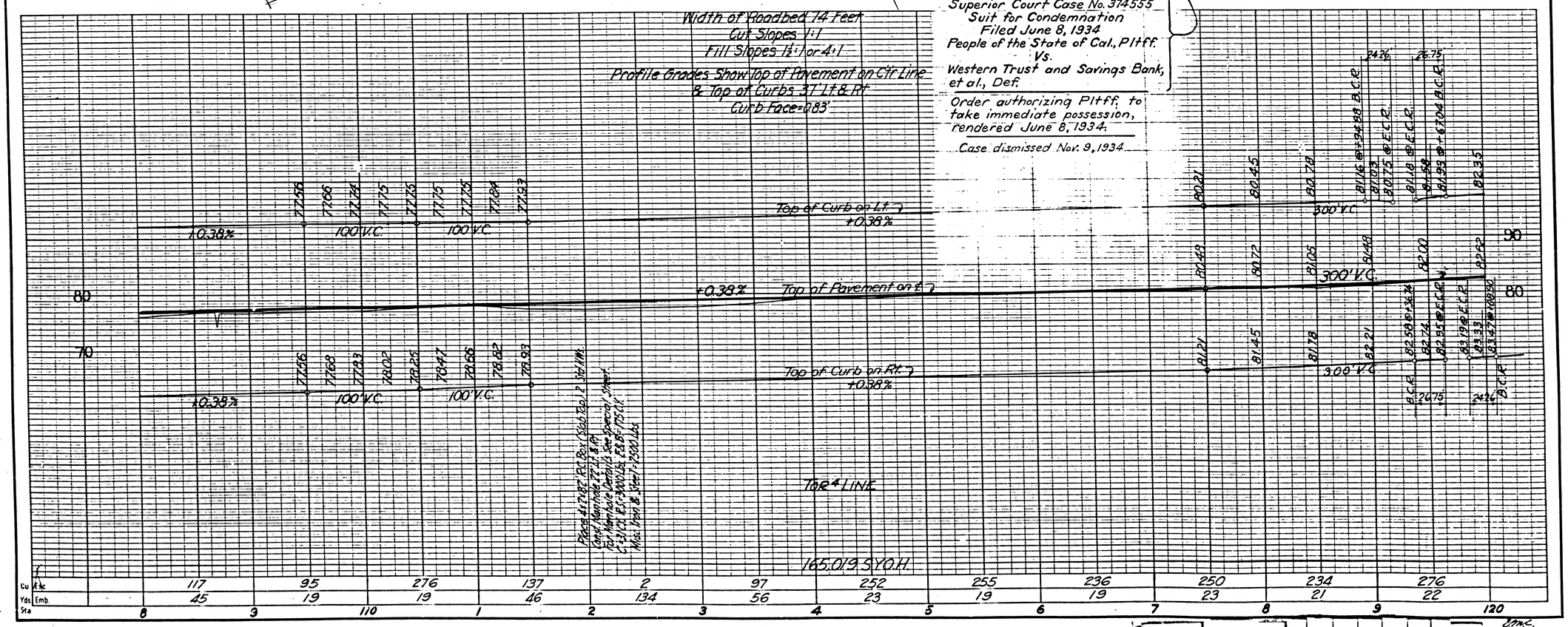

F.M. 10873-1

A10 OF A11

DIST.	COUNTY	ROUTE	SEC.	SHEET No.	TOTAL SHEETS
VII	LA	60	TOR	13	

Approved
Dist. Eng. Dist. VII

Engineer, Surveys and Plans.
E. 1-86-O.R. 12901-105
E. 1-86, O.R. 12804-351
E. 1-65, O.R. 12822-264
State Highway Engineer
D-97-163, O.R. 12693-231
D-97-187, O.R. 12779-57
D-97-265, O.R. 12818-63

INDEX 27

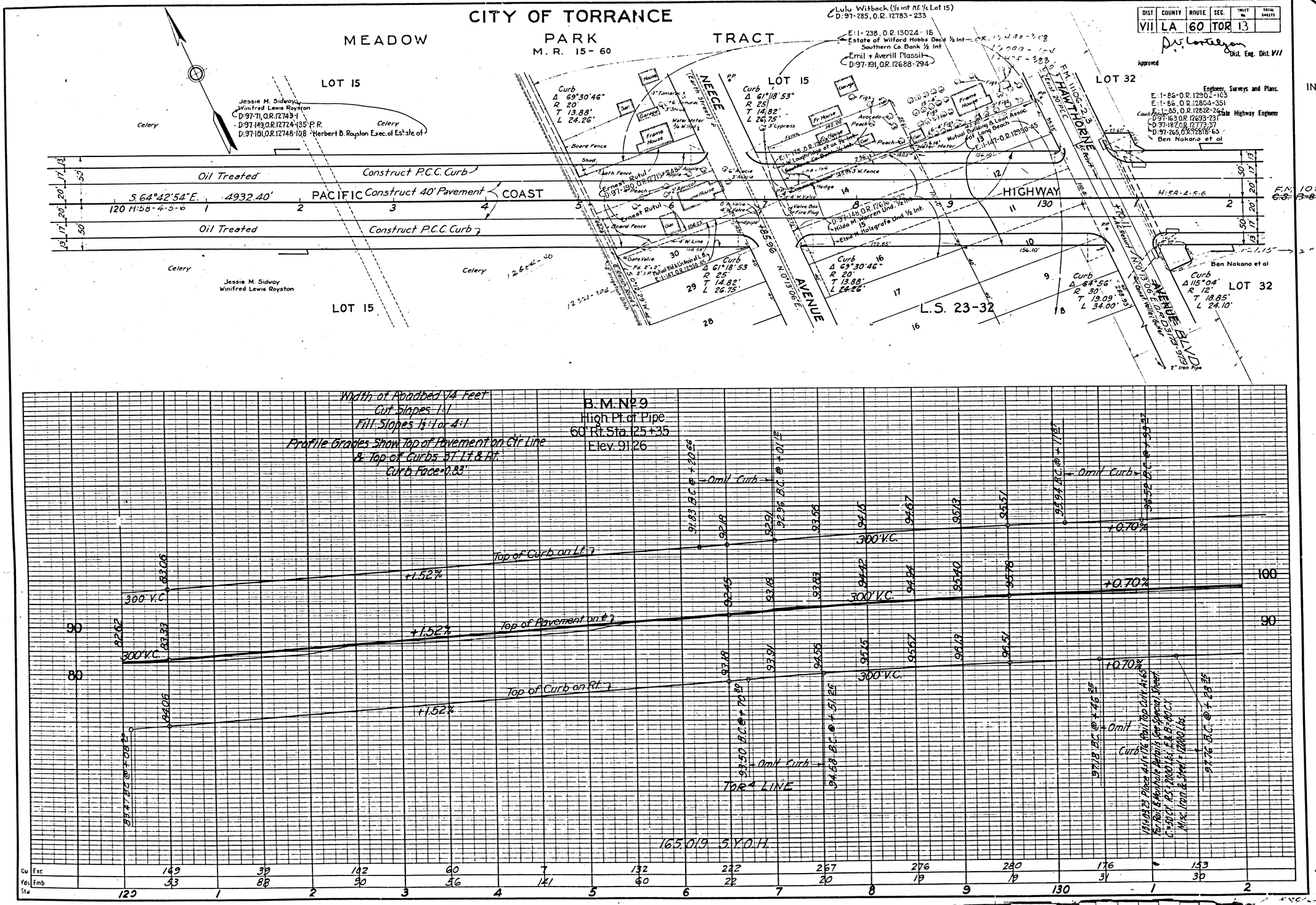

F.M.	10873-1
A11	OF A11