INDEX OF SHEETS

Sheet No. 1 Title Sheet
" " 2 Typical Cross Section of Improvement
" " 3-6 Plan and Profile
" " 7-8 Surfacing Details
" " 9 Storm Drains
" " 10-11 Standard Structures
" " 1-23 Cross Sections

STATE OF CALIFORNIA

DEPARTMENT OF PUBLIC WORKS

DIVISION OF HIGHWAYS

PLAN AND PROFILE OF

STATE HIGHWAY

In Los Angeles City between Alameda Street and East City Limits

Scales { Plan: 1 In. = 50 Ft.
Profile: Hor. 1 In. = 50 Ft. Vert. As Shown

INDEX 28

"being the detail plans of a portion of the route for the State highway adopted by the California Highway Commission"

December 15, 1933

C.F. 2026
C.S. B-372

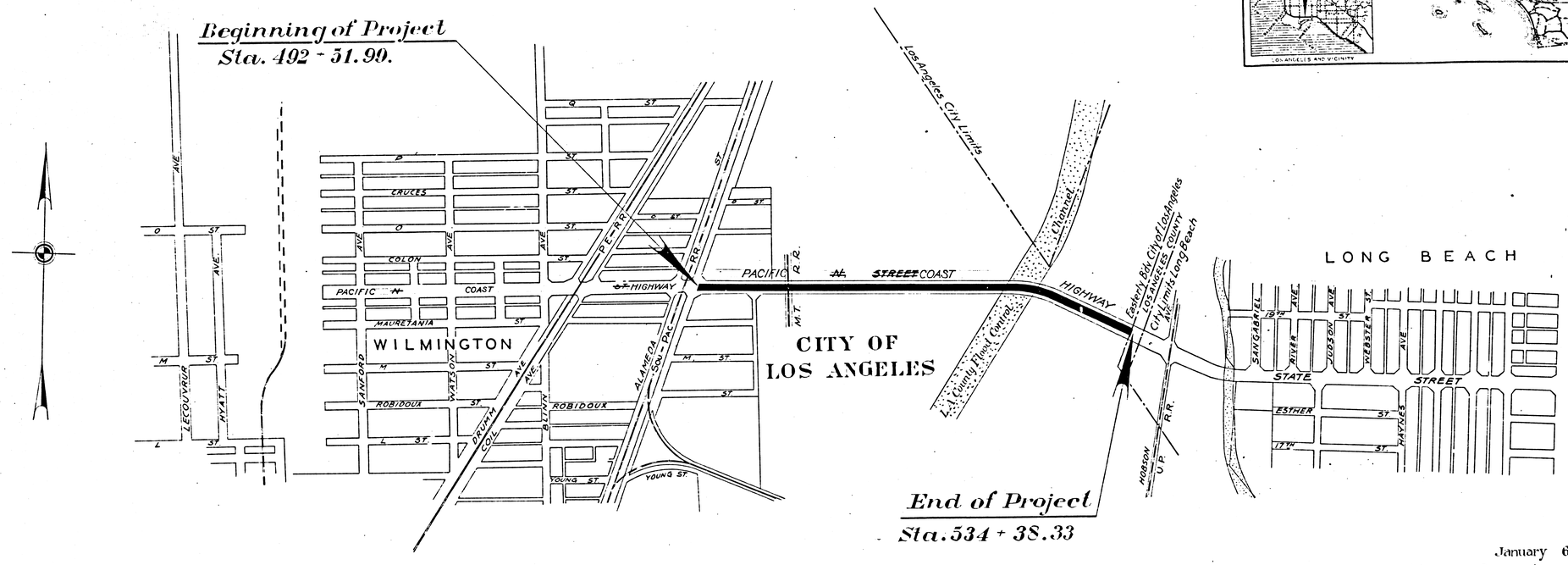

CONVENTIONAL SIGNS

County Line
City or Town Limits
Township Line
Section Line
Grant Line
Note whether Township, Section or Grant
Fence
Guard Rail
Unfenced Property
Right of Way Line
Base or Survey Line
Traveled Way
Railway Tracks
Bank or Retaining Wall
Levee
Culverts
Drop Inlet
Trolley Pole
Power Pole
Power Tower
Telegraph or Telephone Pole
Marsh

Scale
0 600 1200 1800 Feet

Length of Project = 4171 feet = 0.79 miles

January 6, 1934
District Engineer
Approved January 8, 1934

State Highway Engineer

Director of Public Works

AW

F.M. 10875

A1 OF A5

DIST.	COUNTY	ROUTE	SEC.	SHEET No.	TOTAL SHEETS
VII	L.A.	60	L.A. 3		

CITY OF LOS ANGELES

Approved ___ 1933
City Engineer

Approved
Dist. Eng. Dist. VII

Engineer, Surveys and Plans.

State Highway Engineer

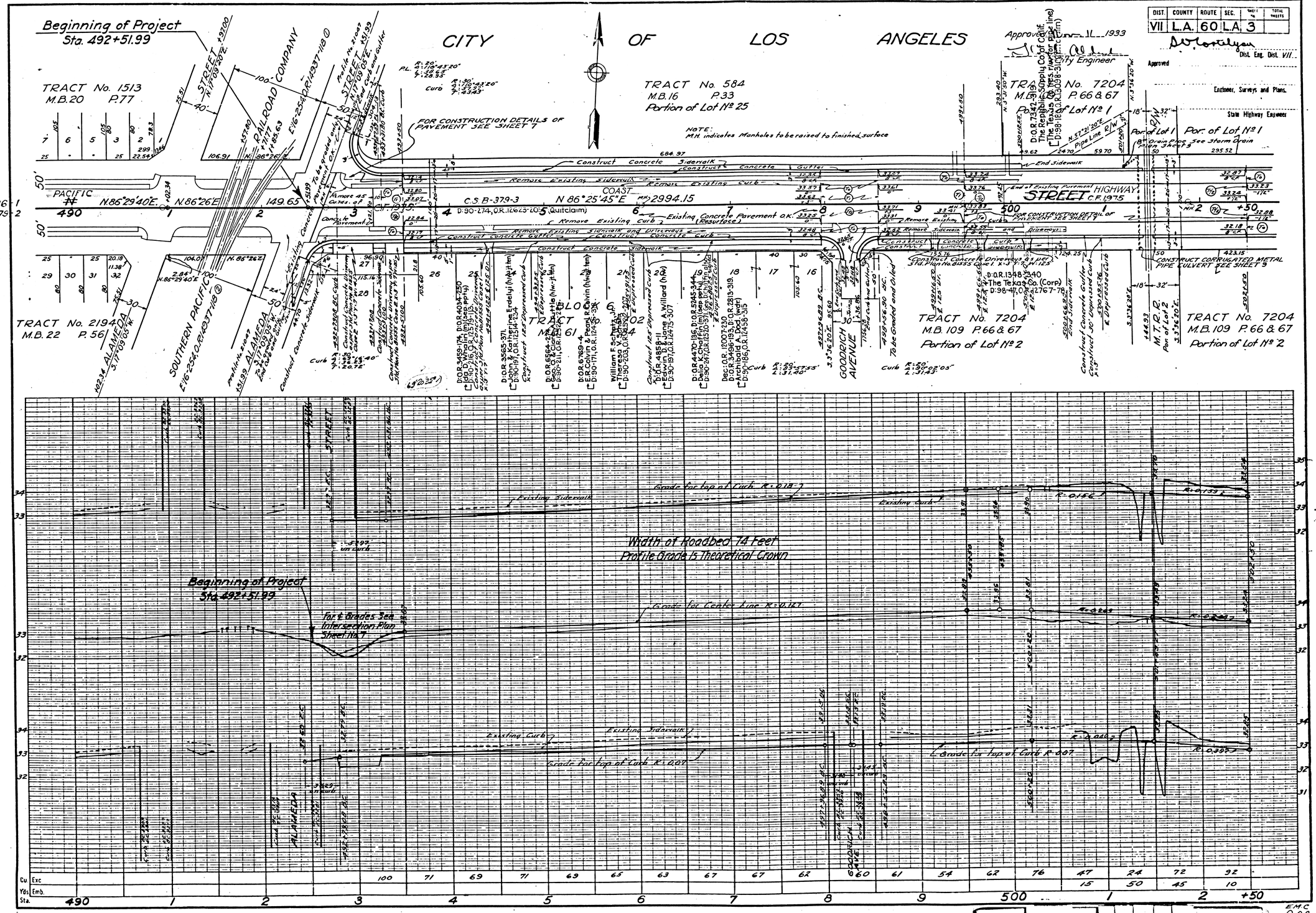

F.M.	1	0	8	7	5
A	2	OF	A	5	

DIST.	COUNTY	ROUTE	SEC.	SHEET No.	TOTAL SHEETS
VII	L.A.	60	L.A.	4	

CITY OF LOS ANGELES

Approved _____ 1933

_____ City Engineer

_____ Dist. Eng. Dist. VII

Approved _____

_____ Engineer, Surveys and Plans.

_____ State Highway Engineer

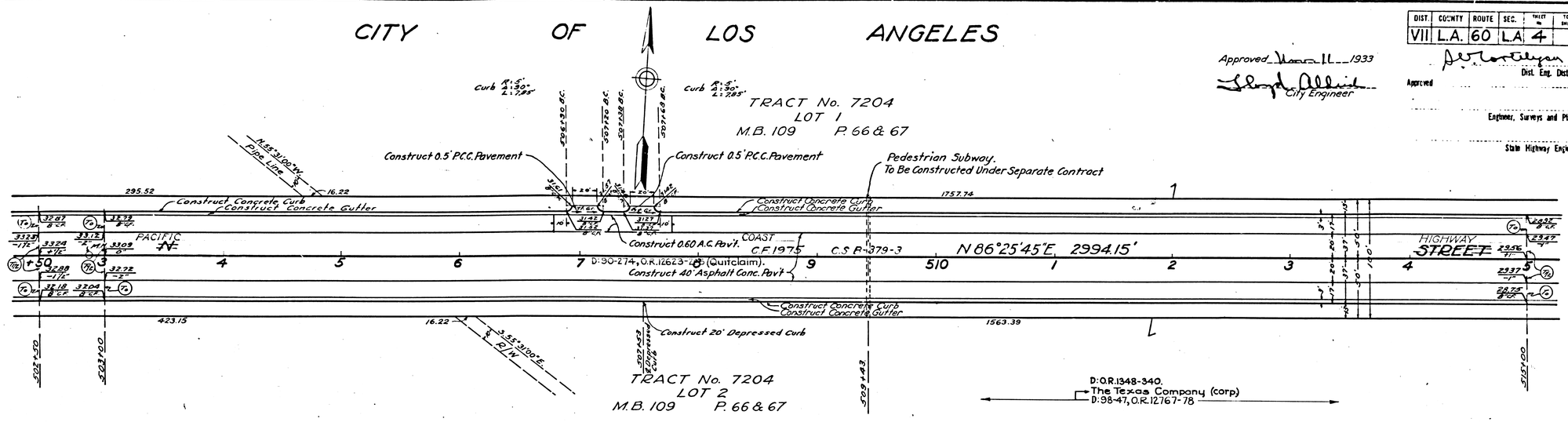

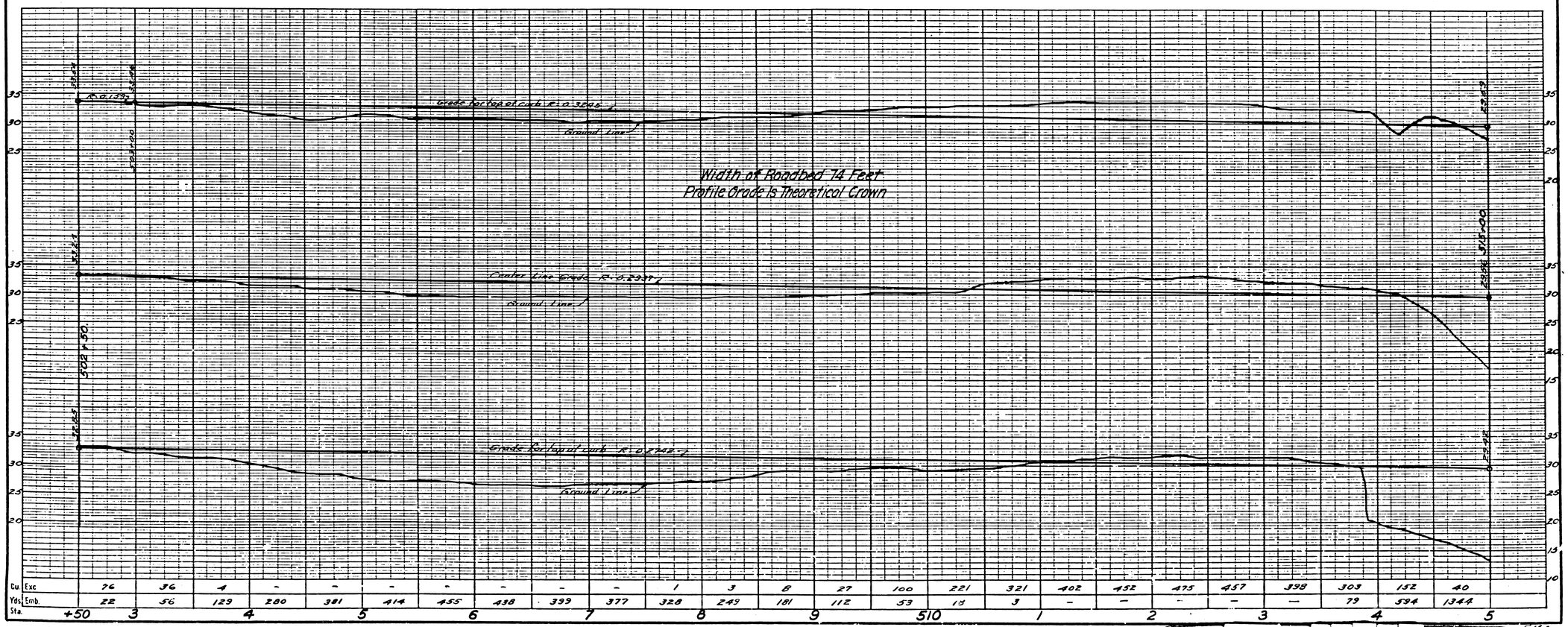

Sta.	+50	3	4	5	6	7	8	9	510	1	2	3	4	5
Cu. Yds. Exc.	76	36	4	-	-	-	-	-	-	1	3	8	27	100
Cu. Yds. Emb.	22	56	129	200	381	414	455	438	399	377	328	249	181	112

Sta.	221	321	402	452	475	457	398	303	152	40
Cu. Yds. Exc.	221	321	402	452	475	457	398	303	152	40
Cu. Yds. Emb.	53	13	3	-	-	-	-	79	594	1344

F.M. 10875

A3 OF A5

DIST.	COUNTY	ROUTE	SEC.	SHEET NO.	TOTAL SHEETS
VII	L.A.	60	LA	5	

D.O.R. 6992-114, D.O.R. 6905-323, D.O.R. 69
D.O.R. 6934-249, D.O.R. 6934-251, D.O.R. 69
D.O.R. 6971-114, D.O.R. 6971-116, D.O.R. 66
Watson Land Company (corp)
D.O.R. 1402-195.
Los Angeles County Flood Control D
S.C. 3284
Dominguez Water Company (corp.) (
Decree O.R. 7300-146.
City of Los Angeles.
D:90-274, O.R. 12623-205 (Quitclaim)
D:90-299, O.R. 12653-91.
D:90-236, O.R. 12622-99
Ord 74051 - Order No. 475 of Brd. of H

Approved Nov. 11 1933
Lloyd Aldrich
City Engineer

D.V. Cantelyn
Approved
Dist. Eng. Dist. VII.

Engineer, Surveys and Plans.

State Highway Engineer

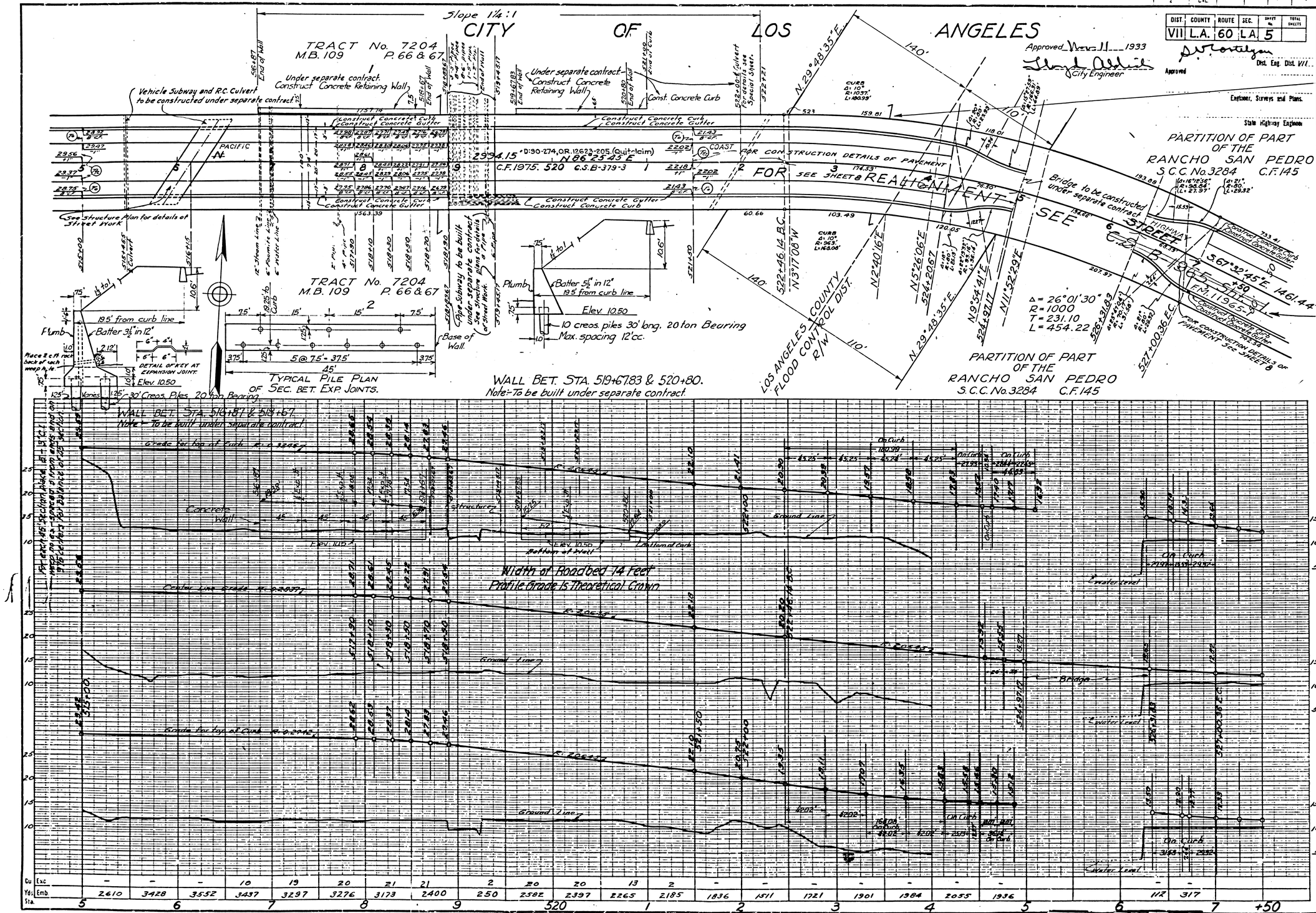

Sta.	5	6	7	8	9	520	1	2	3	4	5	6	7	+50
Cu. Yds. Exc.	–	–	–	10	19	20	21	21	2	20	20	13	2	–
Cu. Yds. Emb.	2610	3428	3552	3437	3297	3276	3173	2400	250	2582	2397	2265	2185	1836

Sta.	2	3	4	5	6	7
Cu. Yds. Exc.	–	–	–	–	–	–
Cu. Yds. Emb.	1511	1721	1901	1984	2055	1936

Sta.	6	7
Cu. Yds. Exc.	–	–
Cu. Yds. Emb.	112	317

F.M. 10875

A4 OF A5

DIST.	COUNTY	ROUTE	SEC.	SHEET No.	TOTAL SHEETS
VII	L.A.	60	L.A	6	

D:O.R.6992-114, D:O.R.6905-328, D:O.R.6924-285
D:O.R.6934-249, D:O.R.6934-251, D:O.R.6934-250.
D:O.R.6971-114, D:O.R.6971-116, D:O.R.6632-336.
Watson Land Company (corp)
D:O.R.1402-195.
Los Angeles County Flood Control Dist. (r/w-water channel)
S.C.3234
Dominguez Water Company (corp) (r/w-pipes)
Decree O.R.7300-146.
City of Los Angeles.
D:90-274, O.R.12623-205 (Quitclaim)
D:90-239, O.R.12653-91
D:90-236, O.R.12622-99
Ord.74051 - Order No.1475 of Brd. of Harbor Comm.-(D:98-187)

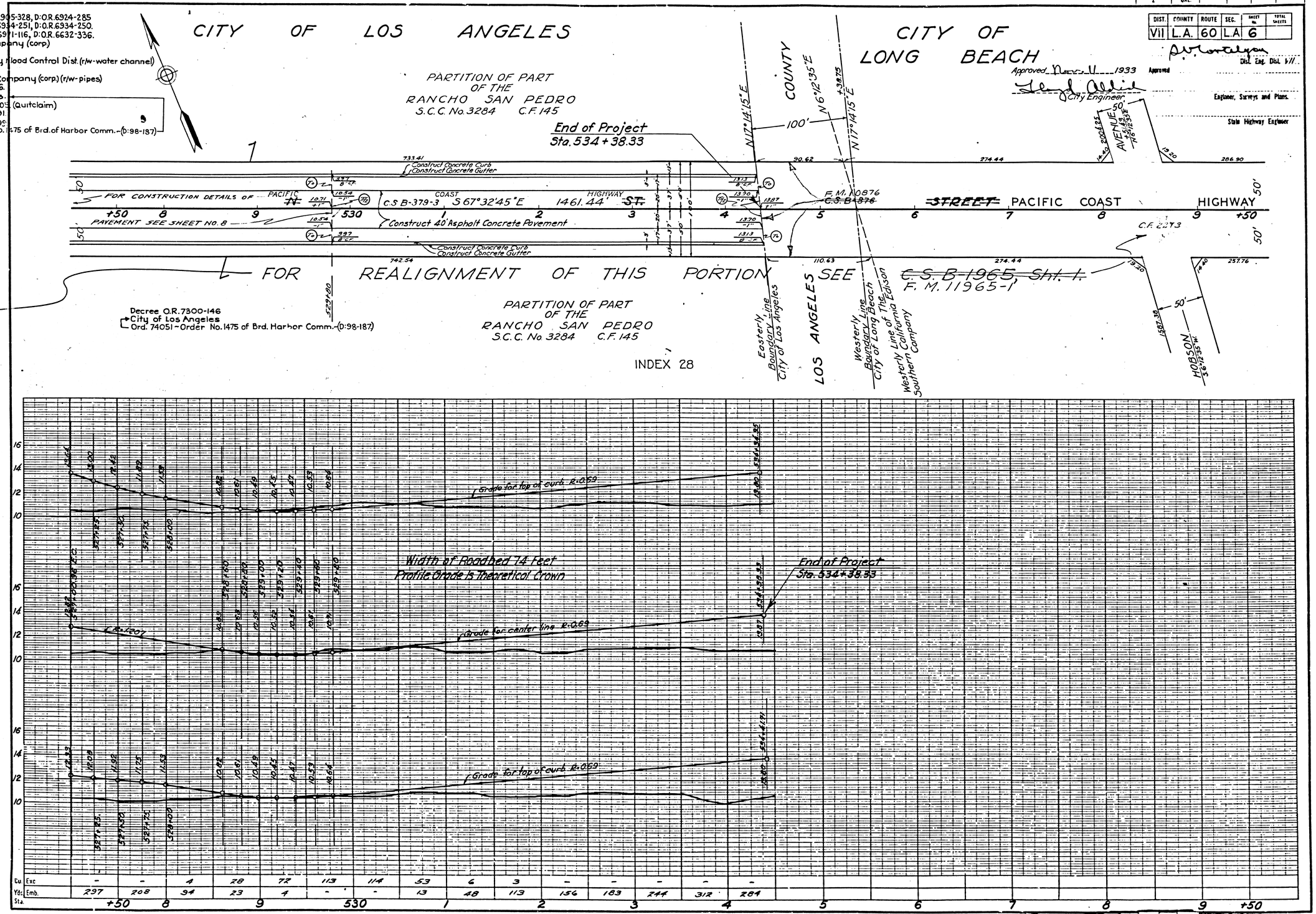

Approved Nov. 11 1933
City Engineer
Approved
Dist. Eng. Dist. VII
Engineer, Surveys and Plans
State Highway Engineer

F.M.	10875
A5	OF A5