DIST.	COUNTY	ROUTE	SEC.	SHEET No.	TOTAL SHEETS
VII	L.A	23	C	12	

Dist. Eng. Dist. VII.

Approved

Engineer, Surveys and Plans.

State Highway Engineer

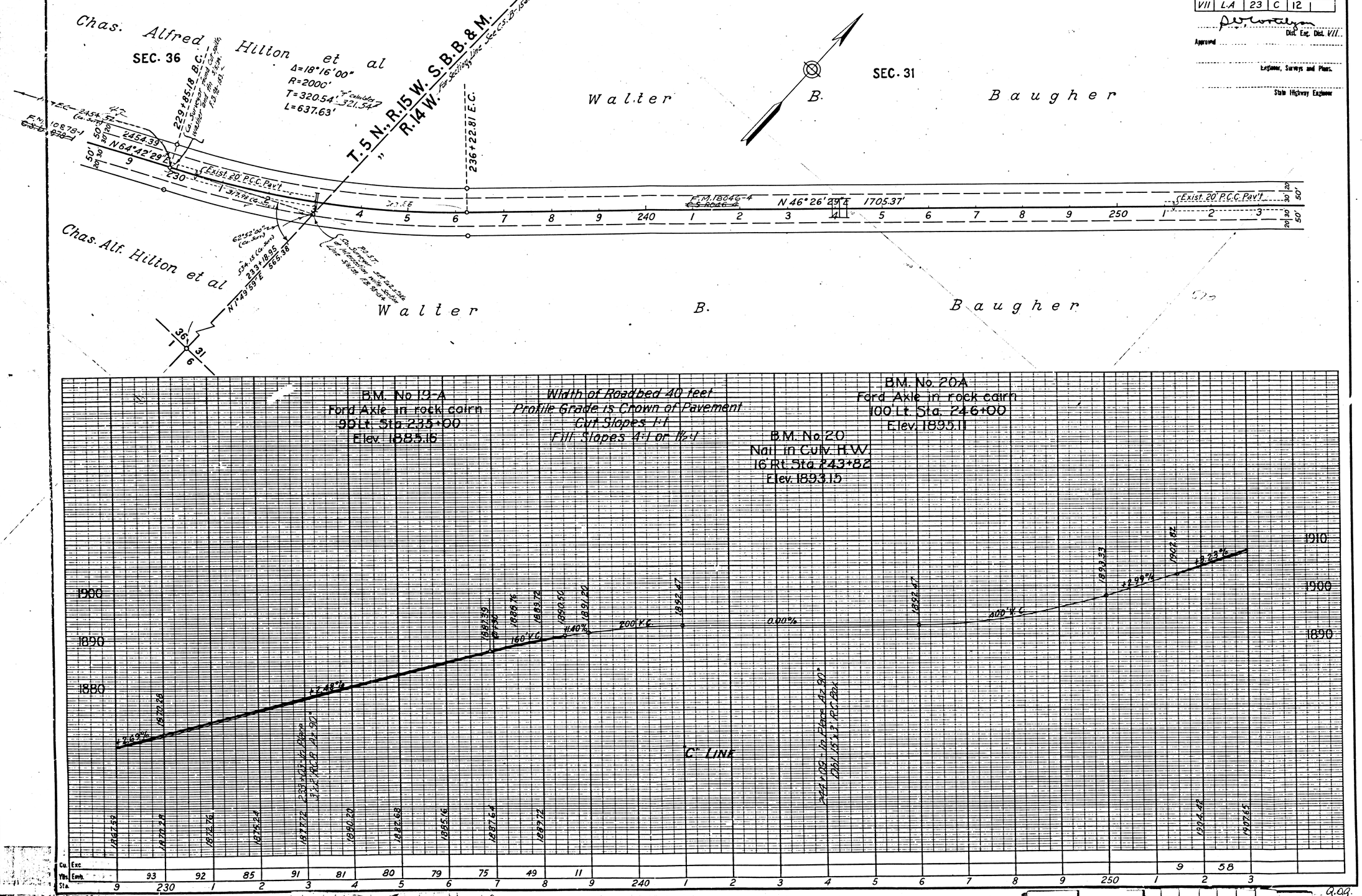

F.M. 10878-2

A1 OF A9

DIST.	COUNTY	ROUTE	SEC.	SHEET No.	TOTAL SHEETS
VII	L.A.	23	C	13	

P.V. Martinez
D. Eng. Dist. VII.

Approved

Engineer, Surveys and Plans.

State Highway Engineer

T. 5 N., R. 14 W.
S.B.B. & M.
SEC. 31

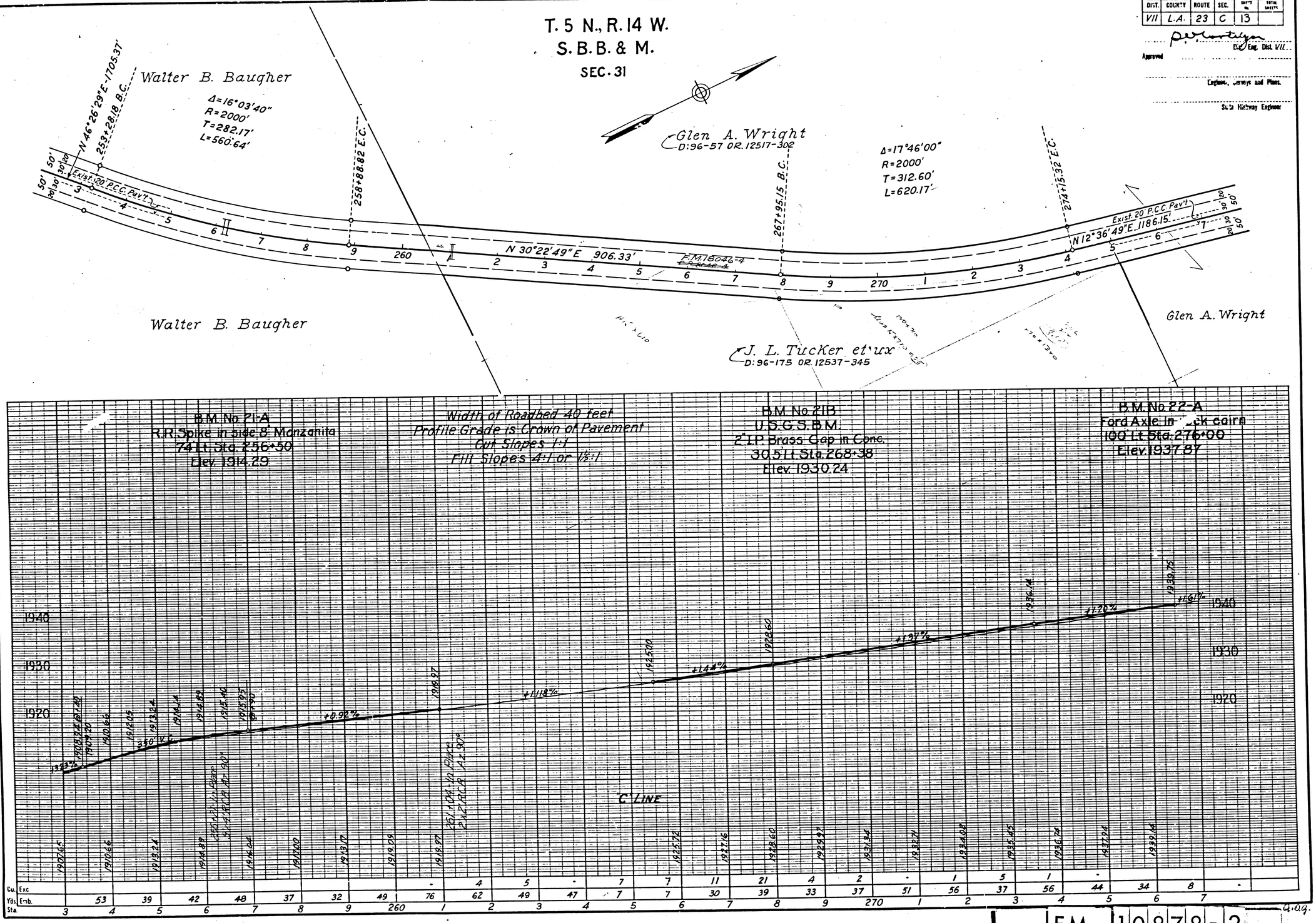

F.M. 10878-2

A2 OF A9

DIST.	COUNTY	ROUTE	SEC.	SHEET No.	TOTAL SHEETS
VII	L.A.	23	C	14	

Dist. Eng. Dist. VII

Approved

Engineer, Surveys and Plans.

State Highway Engineer

T. 5 N., R. 14 W.
S.B.B. & M.

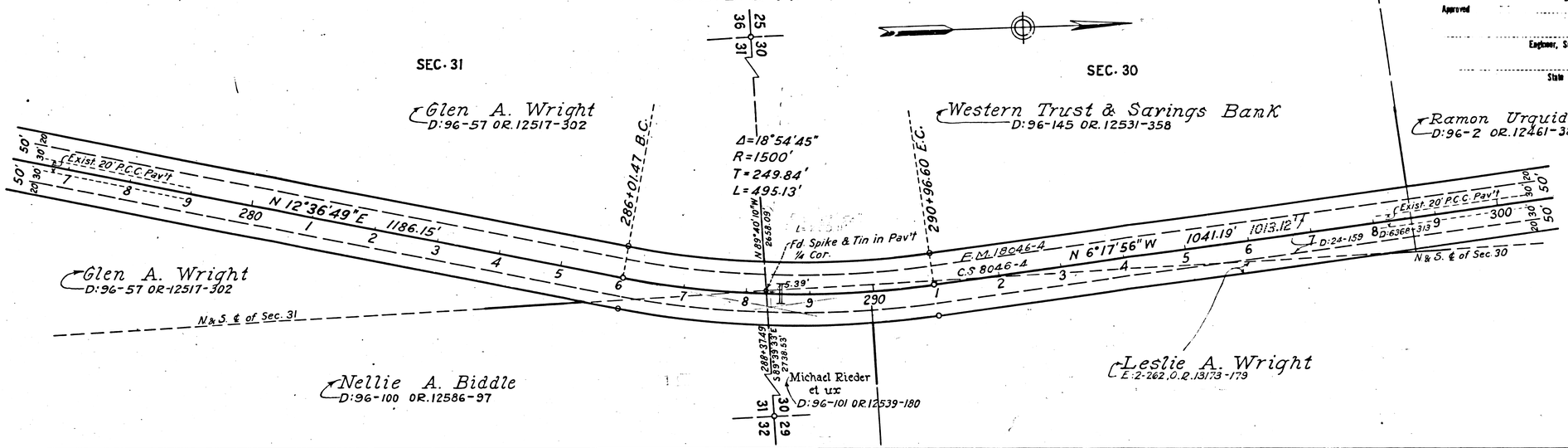

Width of Roadbed 40 feet
Profile Grade is Crown of Pavement
Cut Slopes 1:1
Fill Slopes 4:1 or 1½:1

B.M. No. 23-A
Ford Axle on Fence Line
69' Rt. Sta. 289+35
Elev. 1967.91 Back
Elev. 1967.40 Ahead

Level Equation

B.M. No. 23-P
Ford Axle in P. ⊥ Cairn
96' Lt. Sta. 296+00
Elev. 1970.21

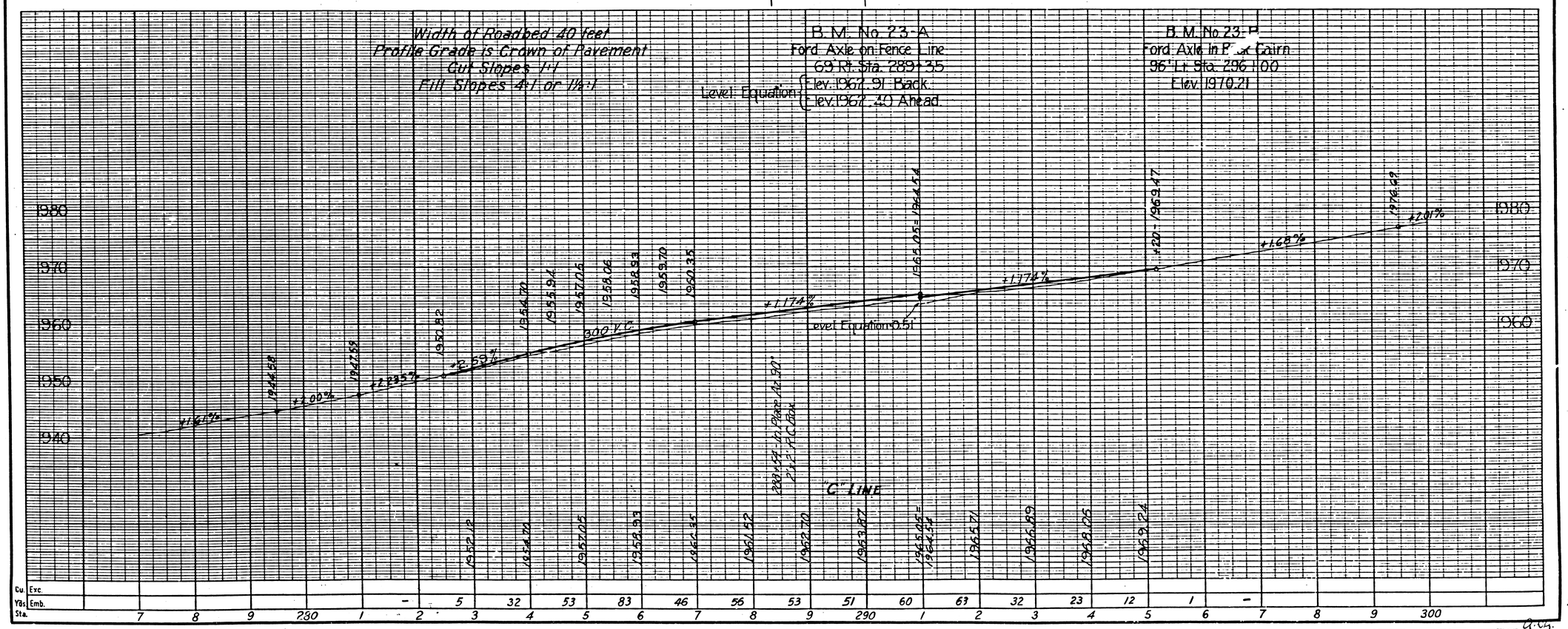

F.M. 10878-2

A3 OF A9

DIST.	COUNTY	ROUTE	SEC.	SHEET NO.	TOTAL SHEETS
VII	L.A.	23	C	15	

Approved: Dist. Eng. Dist. VII

Engineer, Surveys and Plans.

State Highway Engineer

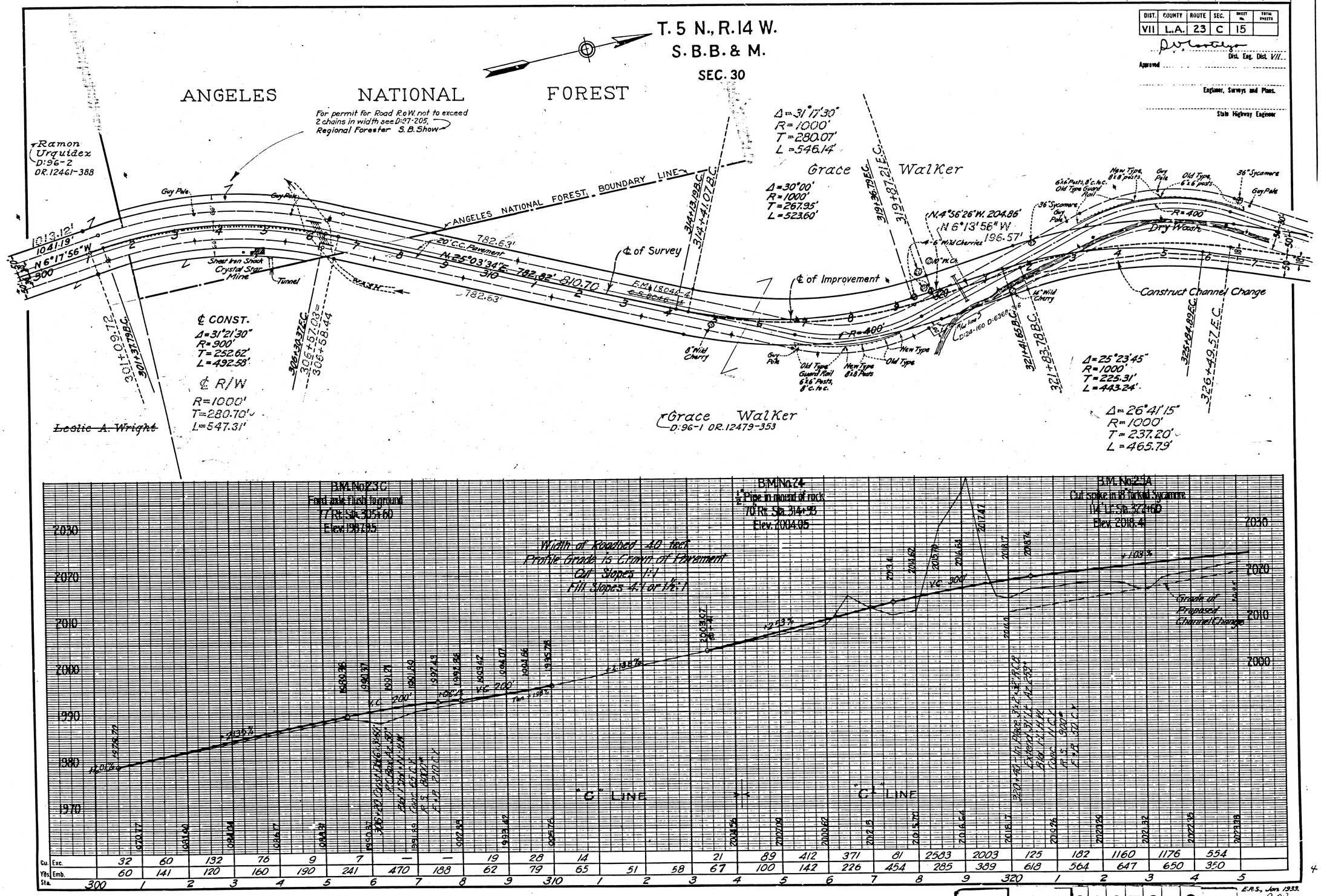

E.R.S., Jan 1933. A.O.G.

F.M. 10878-2

A4 OF A9

DIST.	COUNTY	ROUTE	SEC.	SHEET No.	TOTAL SHEETS
VII	LA.	23	C	16	

Dist. Eng. Dist. VII

Approved

Engineer, Surveys and Plans.

State Highway Engineer

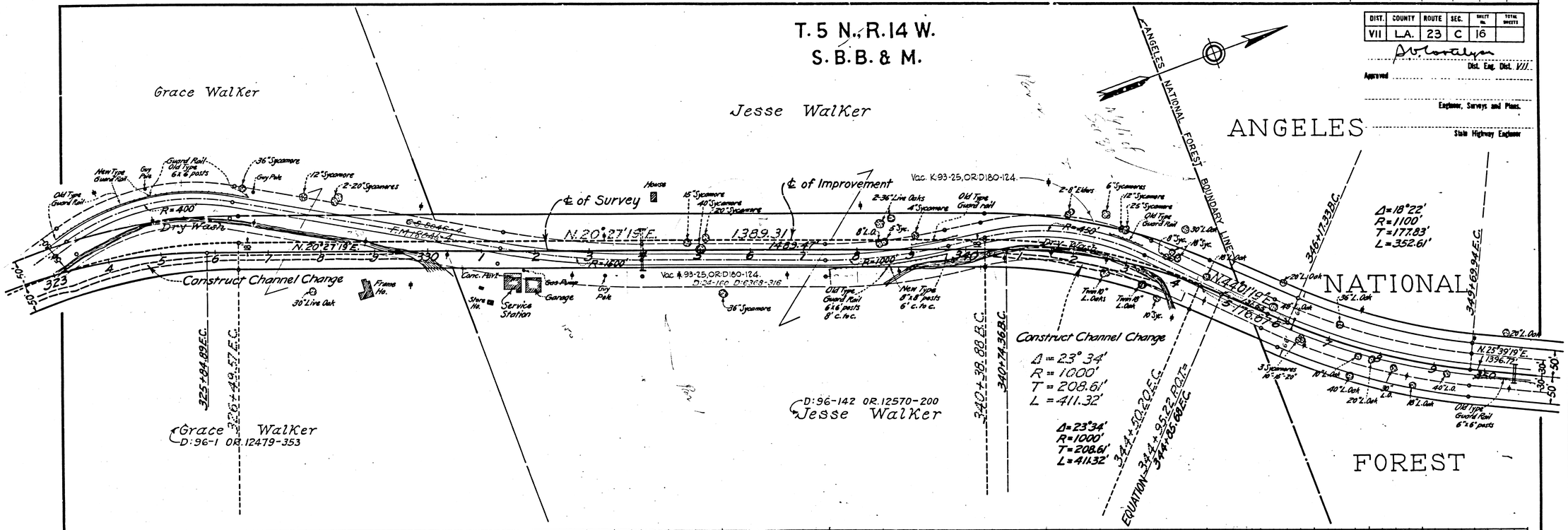

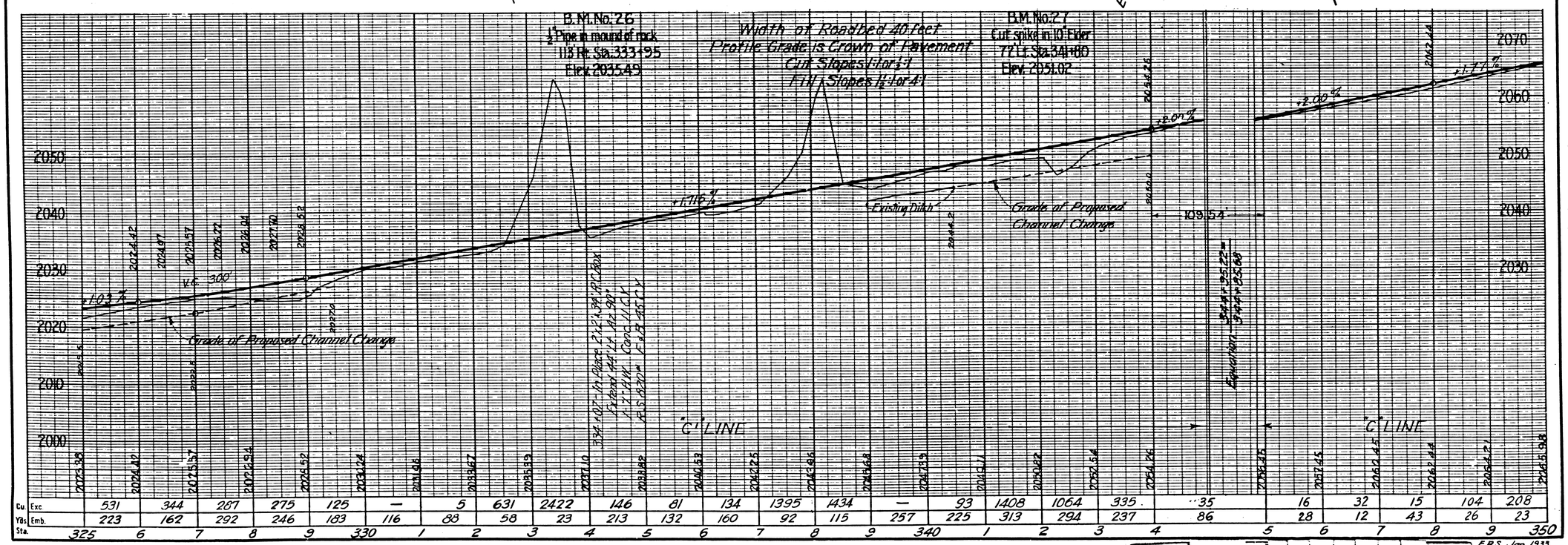

Cu. Yds. Sta.	Exc	531	344	287	275	125	—	5	631	2422	146	81	134	1395	1434	—	93	1408	1064	335	35	16	32	15	104	208
	Emb.	223	162	292	246	183	116	88	58	23	213	132	160	92	115	257	225	313	294	237	86	28	12	43	26	23
	Sta.	325	6	7	8	9	330	1	2	3	4	5	6	7	8	9	340	1	2	3	4	5	6	7	8	9 350 5

F.R.S. Jan. 1933
O.D.G.

F.M. 10878-2

A5 OF A9

2	CAL.				

DIST.	COUNTY	ROUTE	SEC.	SHEET No.	TOTAL SHEETS
VII	L.A.	23	C	17	

D.V. Cortelyou
Dist. Eng. Dist. VII.
Approved

Engineer, Surveys and Plans.

State Highway Engineer

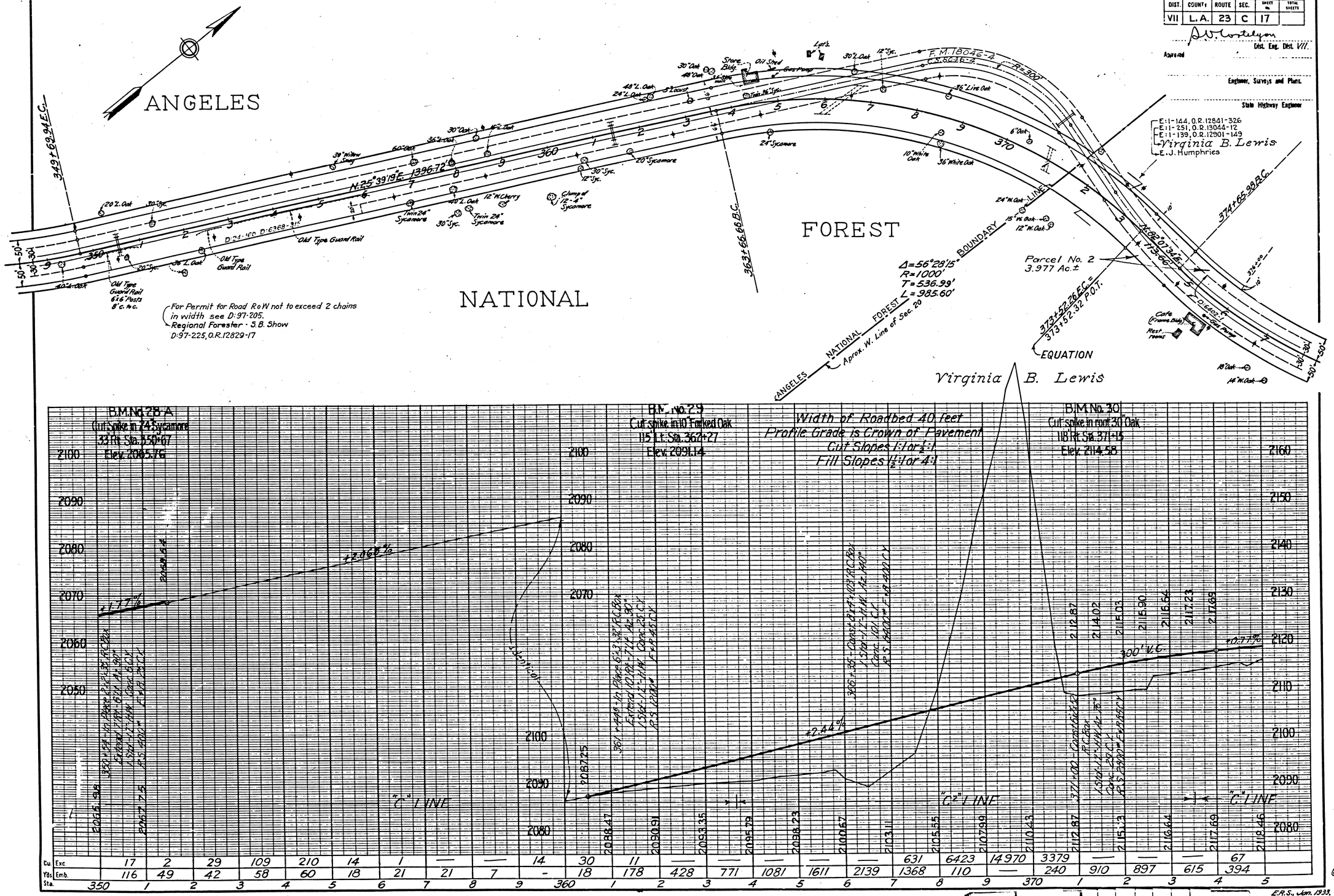

E.R.S., Jan. 1933.
Q.D.Q.

F.M. 10878-2

A 6 OF A 9

DIST.	COUNTY	ROUTE	SEC.	SHEET No.	TOTAL SHEETS
VII	L.A.	23	C	18	

Approved ..... Dist. Eng. Dist. VII

Engineer, Surveys and Plans

State Highway Engineer

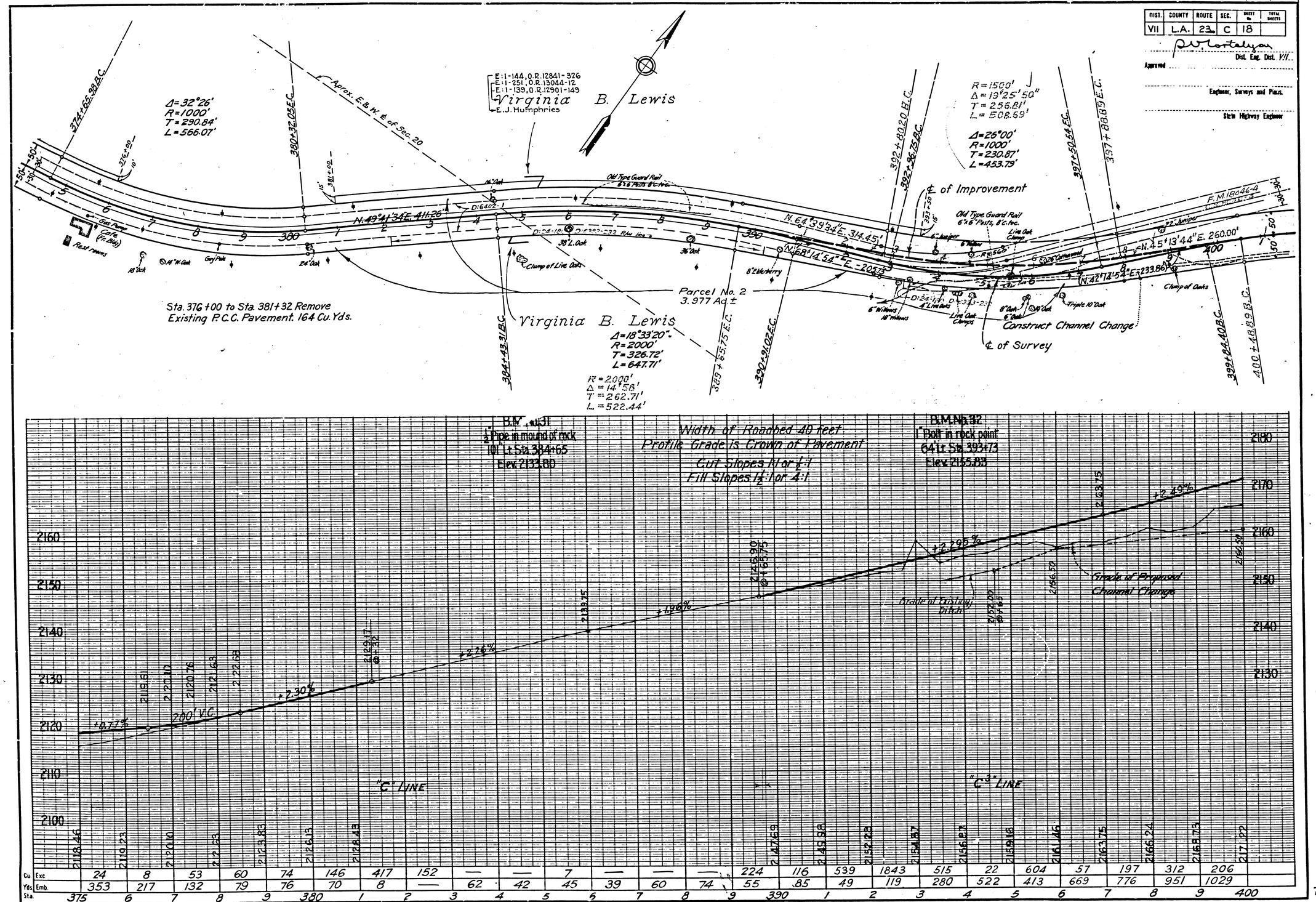

Sta.	375	6	7	8	9	380	1	2	3	4	5	6	7	8	9	390	1	2	3	4	5	6	7	8	9	400
Cu Yds Exc	24	8	53	60	74	146	417	152	—	—	7	—	—	—	224	116	539	1843	515	22	604	57	197	312	206	
Cu Yds Emb	353	217	132	79	76	70	8	—	62	42	45	39	60	74	55	85	49	119	280	522	413	669	776	951	1029	

E.R.S., Jan. 1933.
Q.Q.

F.M. 10878-2

A7 OF A9

DIST.	COUNTY.	ROUTE	SEC.	SHEET No.	TOTAL SHEETS
VII	L.A.	23	C	19	

Dist. Eng. Dist. VII

Approved

Engineer, Surveys and Plans.

State Highway Engineer

T. 5 N., R. 14 W.
S. B. B. & M.
SEC. 20

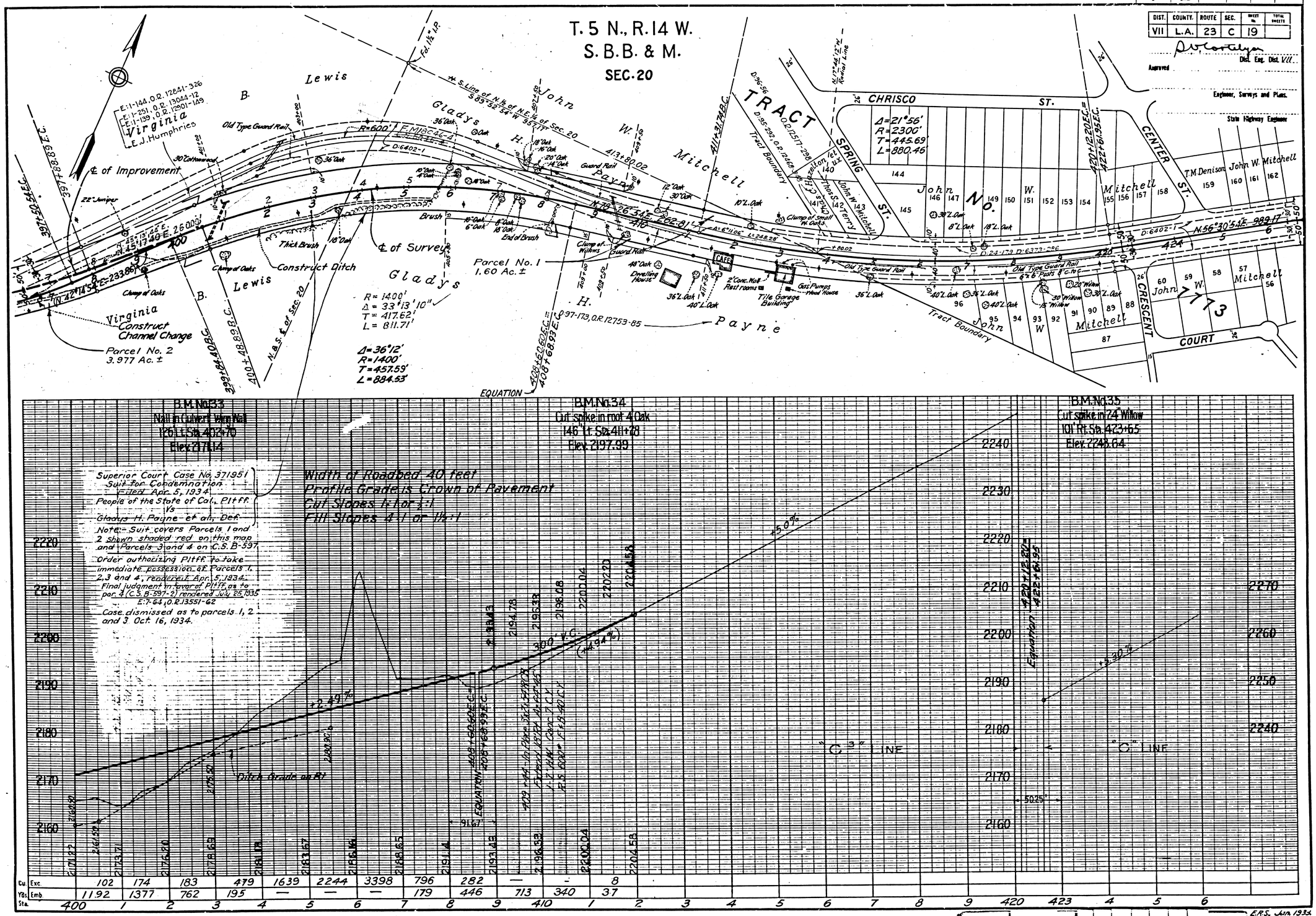

ERS. Jun. 1932
Q.09

F.M. 10878-2

A 8 OF A 9

DIST.	COUNTY	ROUTE	SEC.	SHEET No.	TOTAL SHEETS
VII	L.A.	23	C	20	

Approved

Dist. Eng. Dist. VII

Engineer, Surveys and Plans.

State Highway Engineer

Index ~~16~~ 78

T. 5 N., R. 14 W.
S B.B. & M.

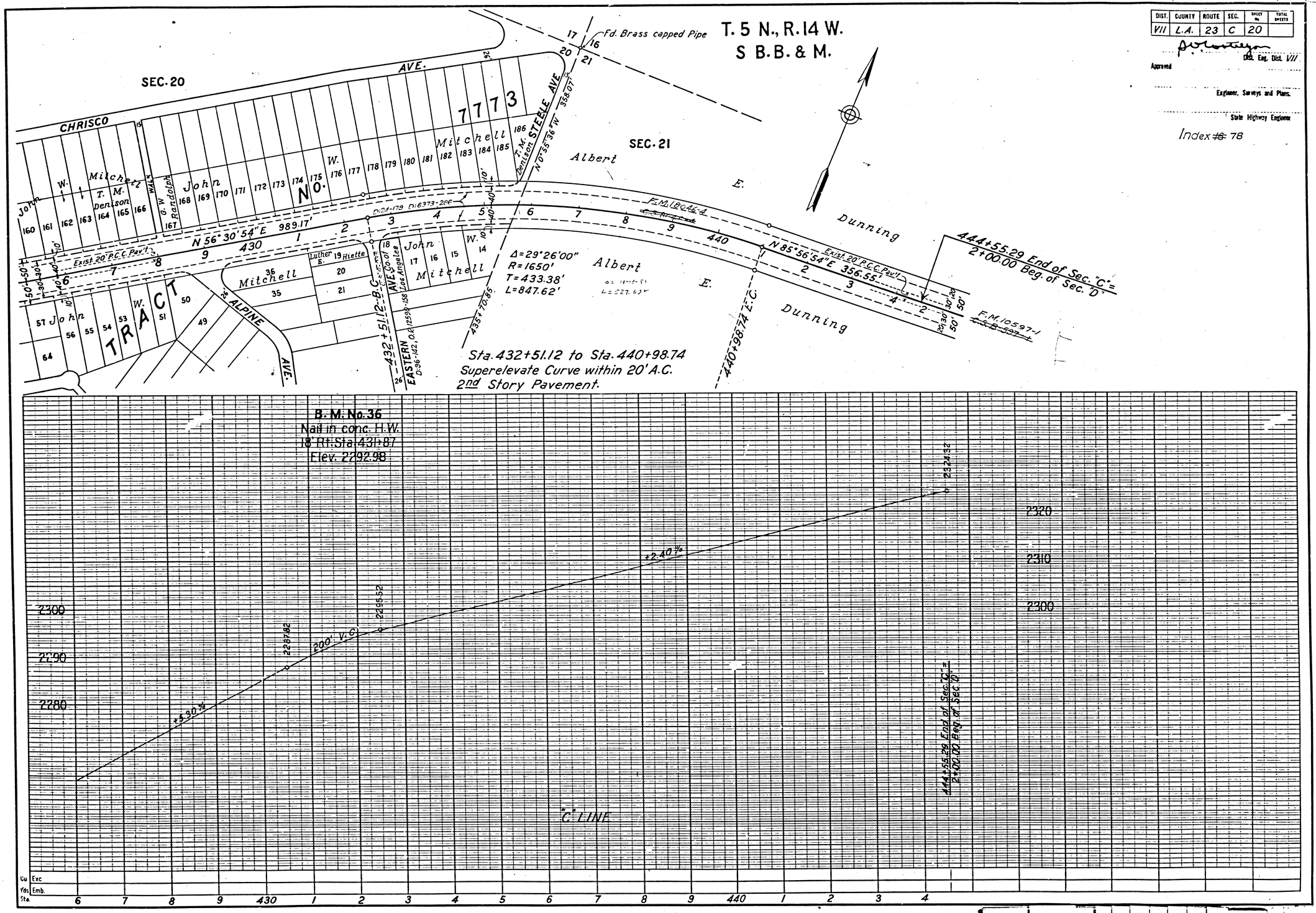

F.M. 10878-2

A9 OF A9