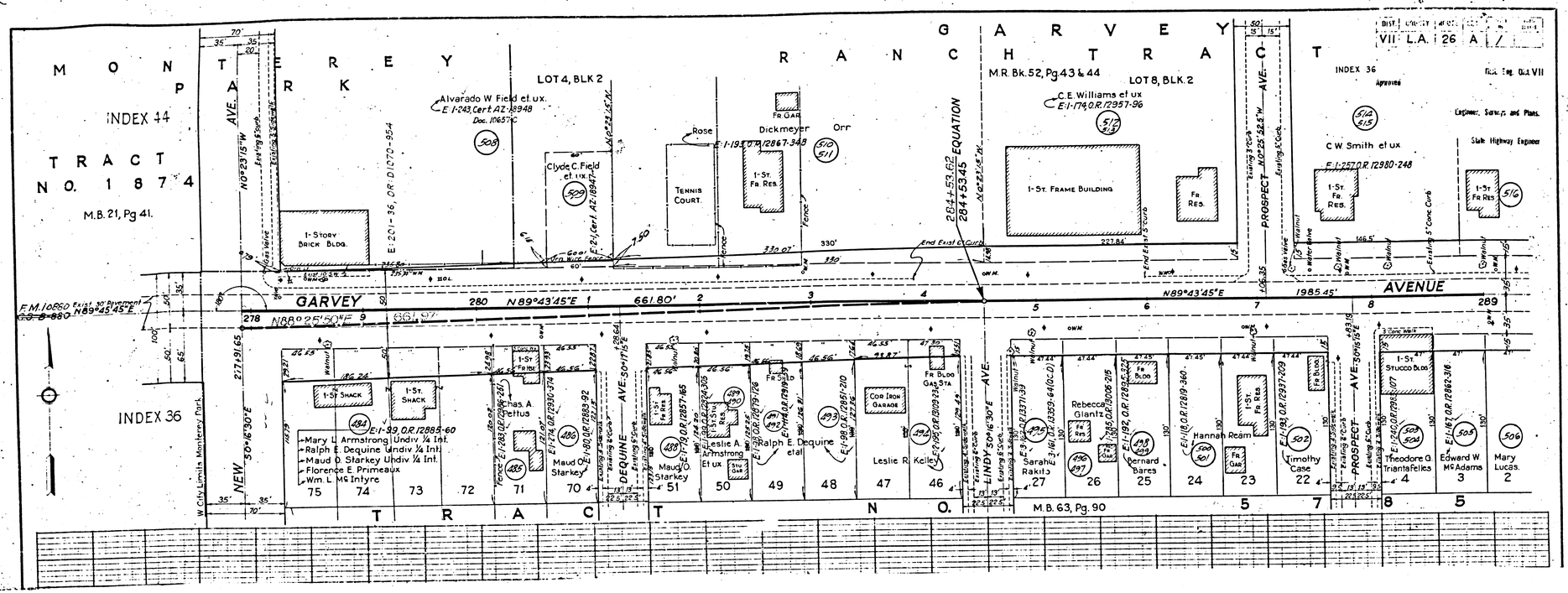

Note:— Valley View Land & Water Co. Quitclaim any interest in R/W (100) shown on this map - E 2:117, O.R. 13131-86

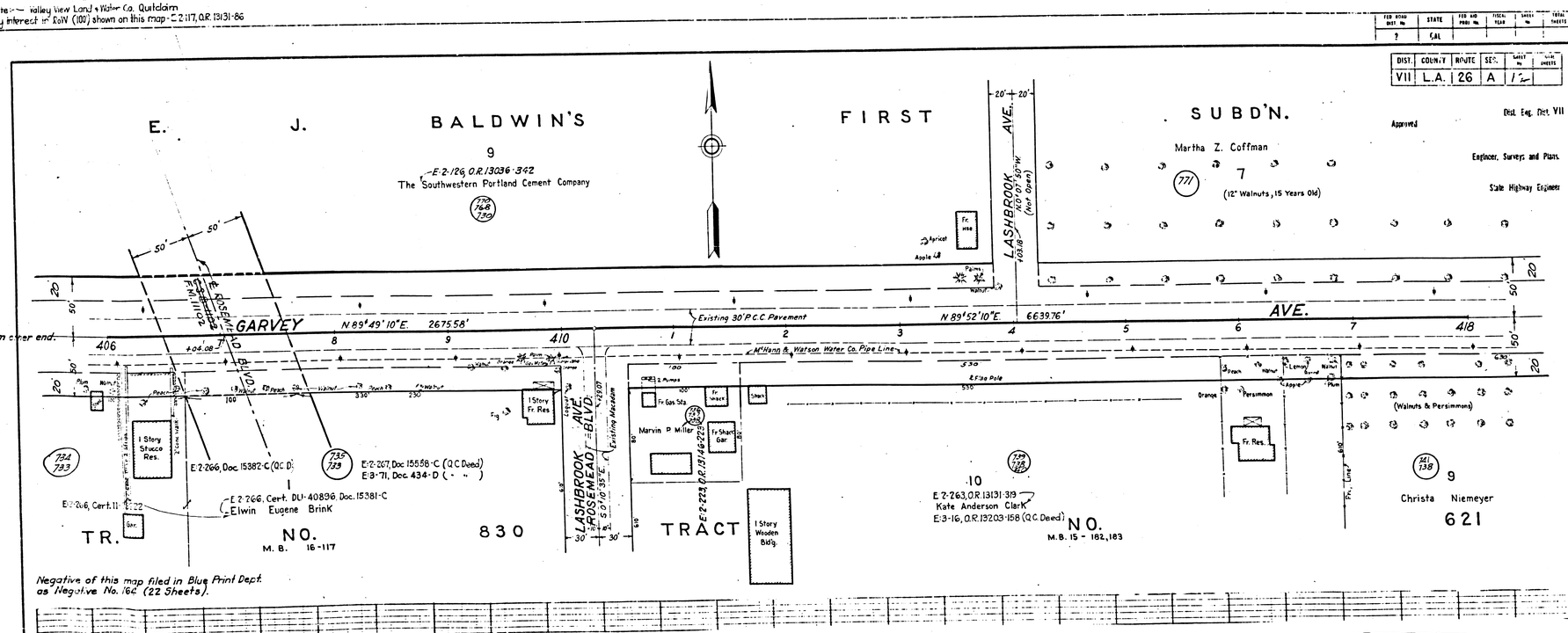

F.M. 10882

A1 OF A11

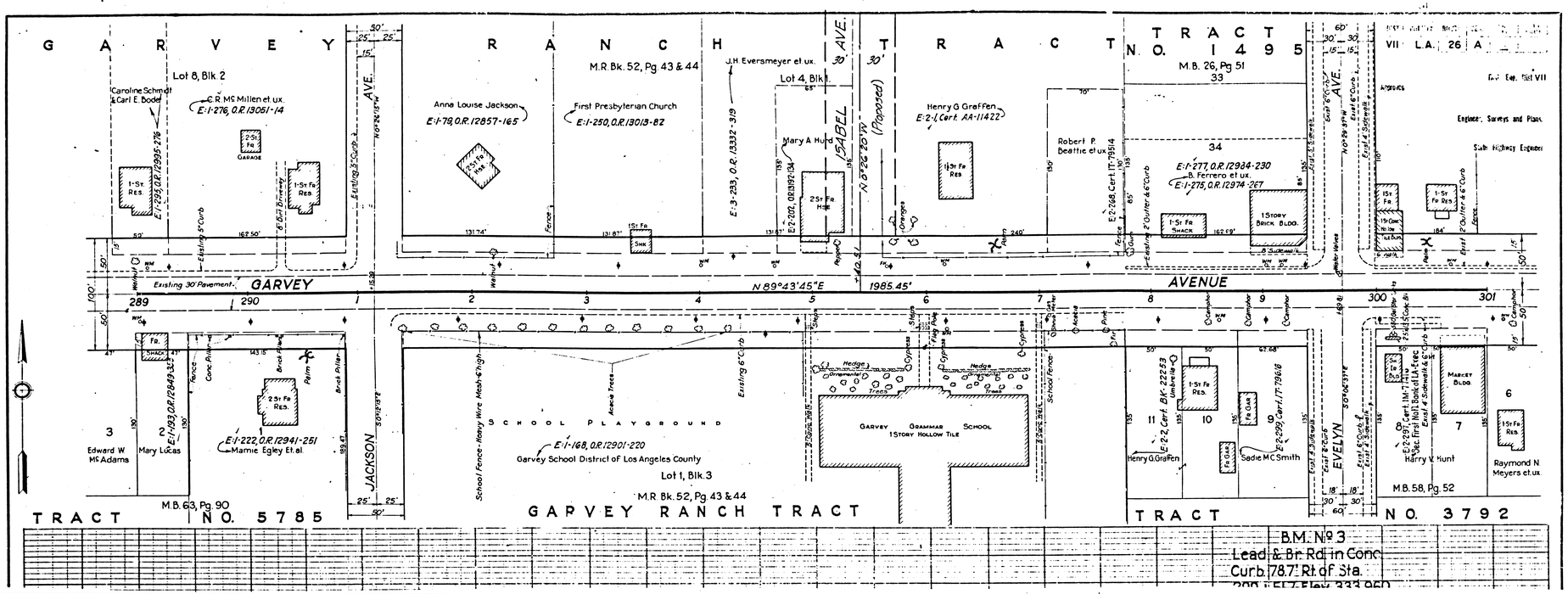

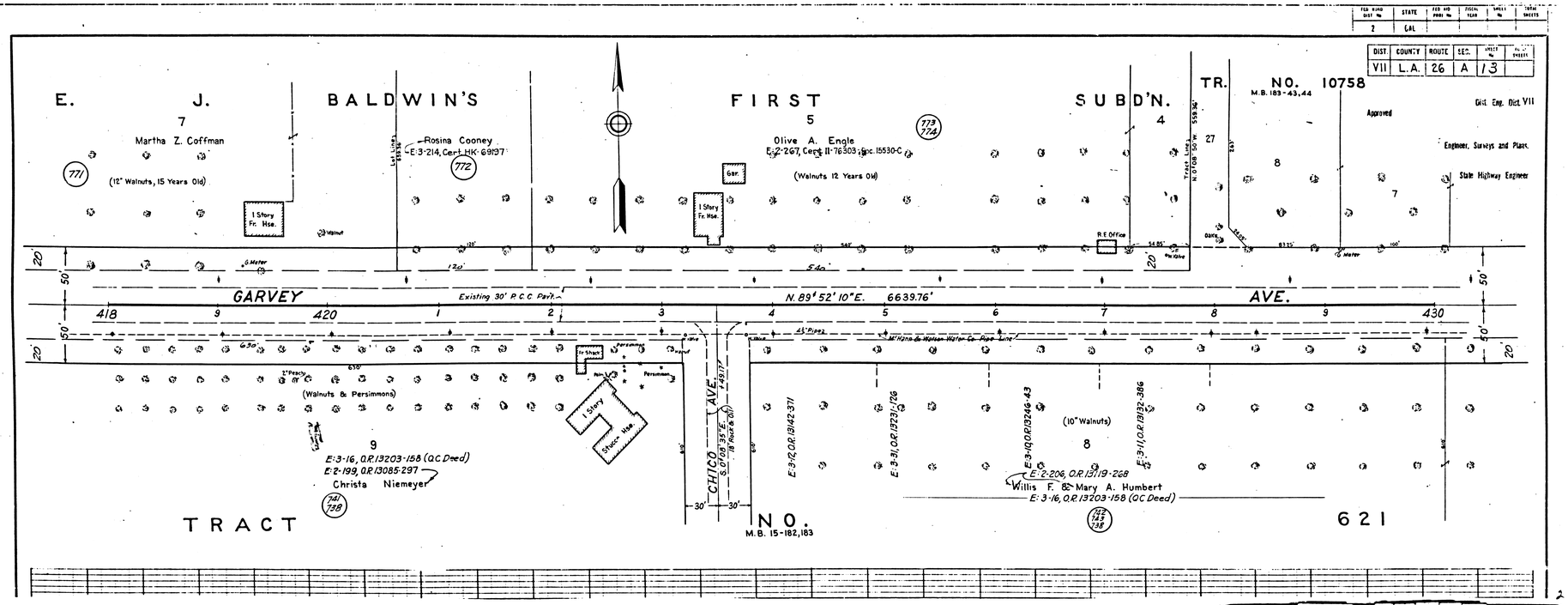

DIST.	COUNTY	ROUTE	SEC.	SHEET No.	No. OF SHEETS
VII	L.A.	26	A	13	

FED. ROAD DIST. No.	STATE	FED. AID PROJ. No.	FISCAL YEAR	SHEET No.	TOTAL SHEETS
2	CAL				

F.M. 10882

A2 OF A11

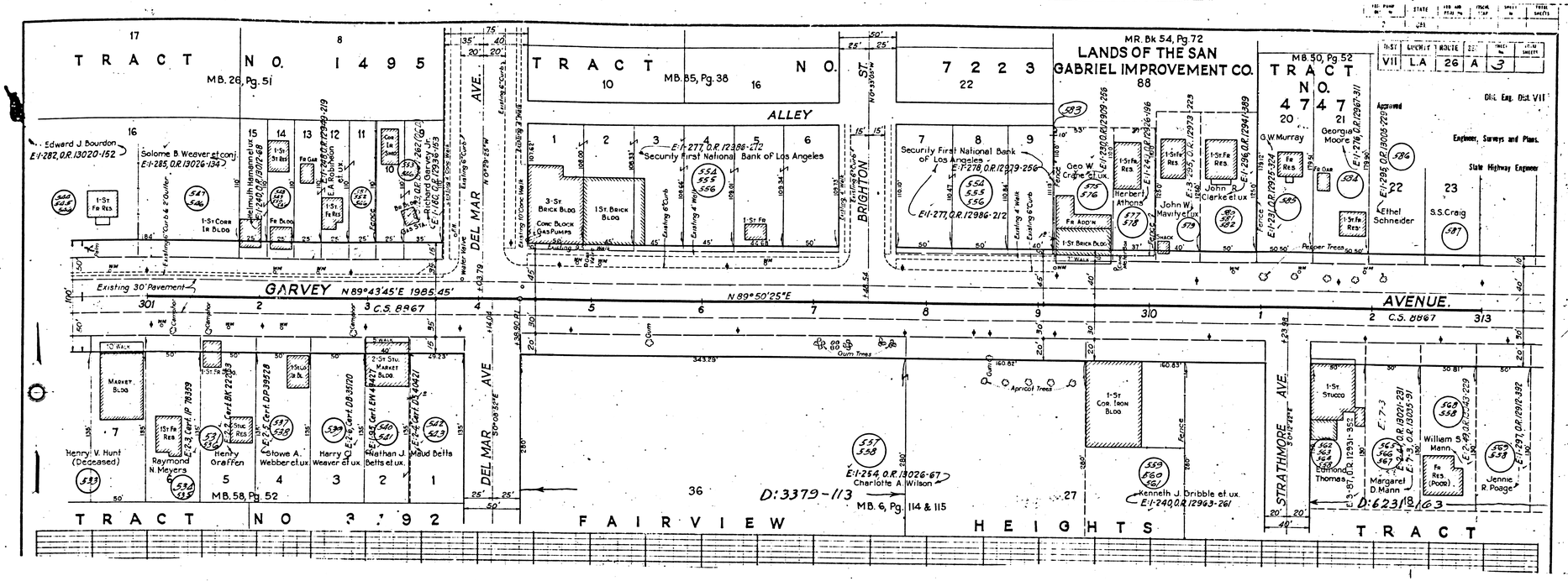

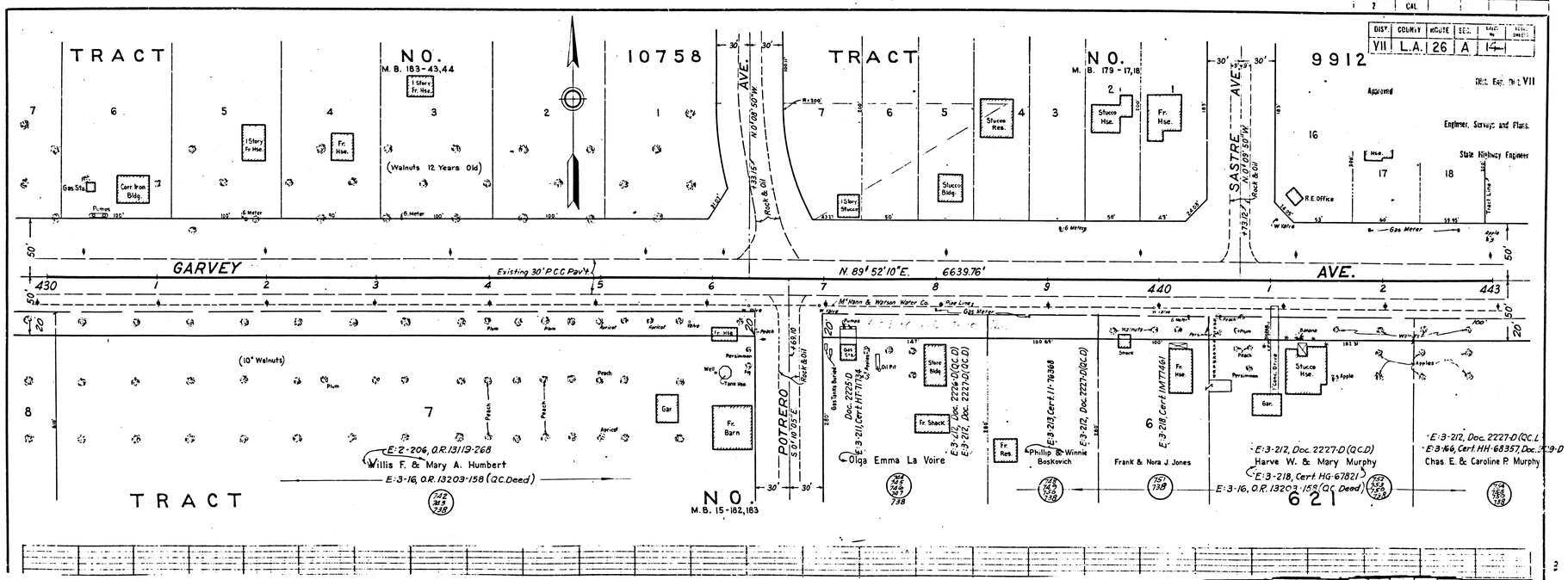

F.M. 10882

A3 OF A11

FED ROAD DIST. No.	STATE	FED AID PROJ. No.	FISCAL YEAR	SHEET No.	TOTAL SHEETS
7	CAL				

DIST.	COUNTY	ROUTE	SEC.	SHEET No.	TOTAL SHEETS
VII	L.A.	26	A	4	

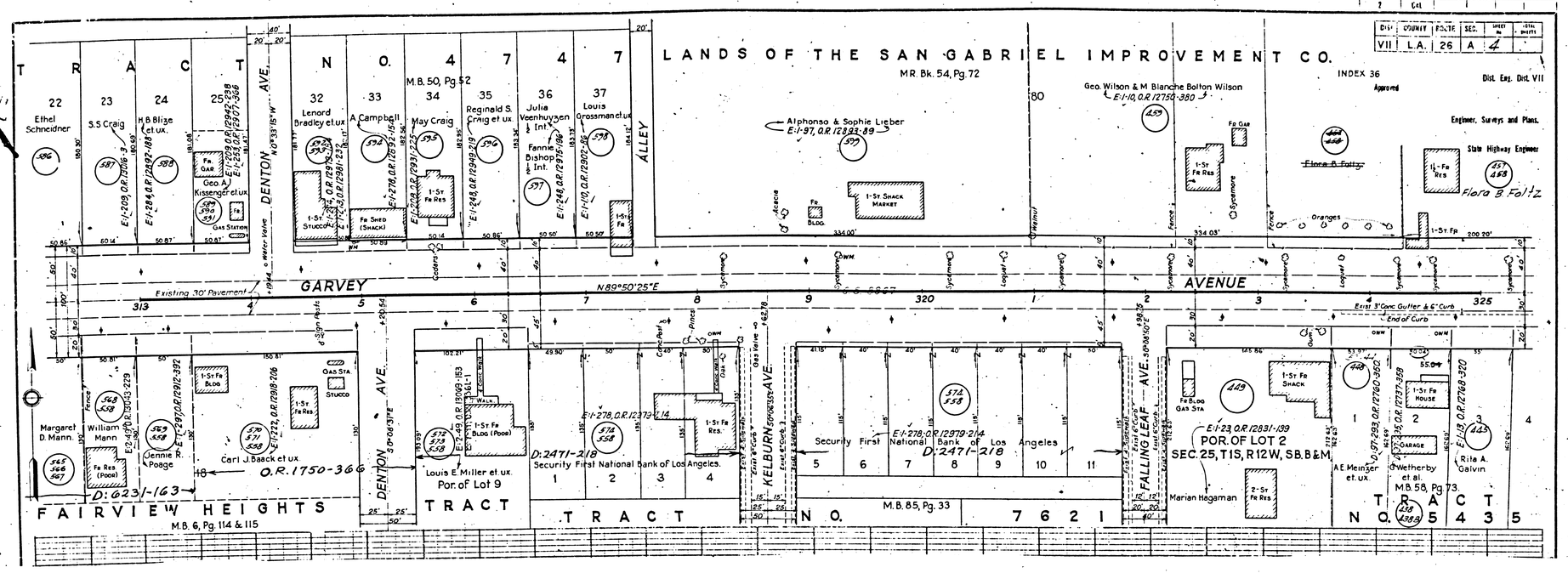

FED ROAD DIST. No.	STATE	FED AID PROJ. No.	FISCAL YEAR	SHEET No.	TOTAL SHEETS
7	CAL				

DIST.	COUNTY	ROUTE	SEC.	SHEET No.	TOTAL SHEETS
VII	L.A.	26	A	15	

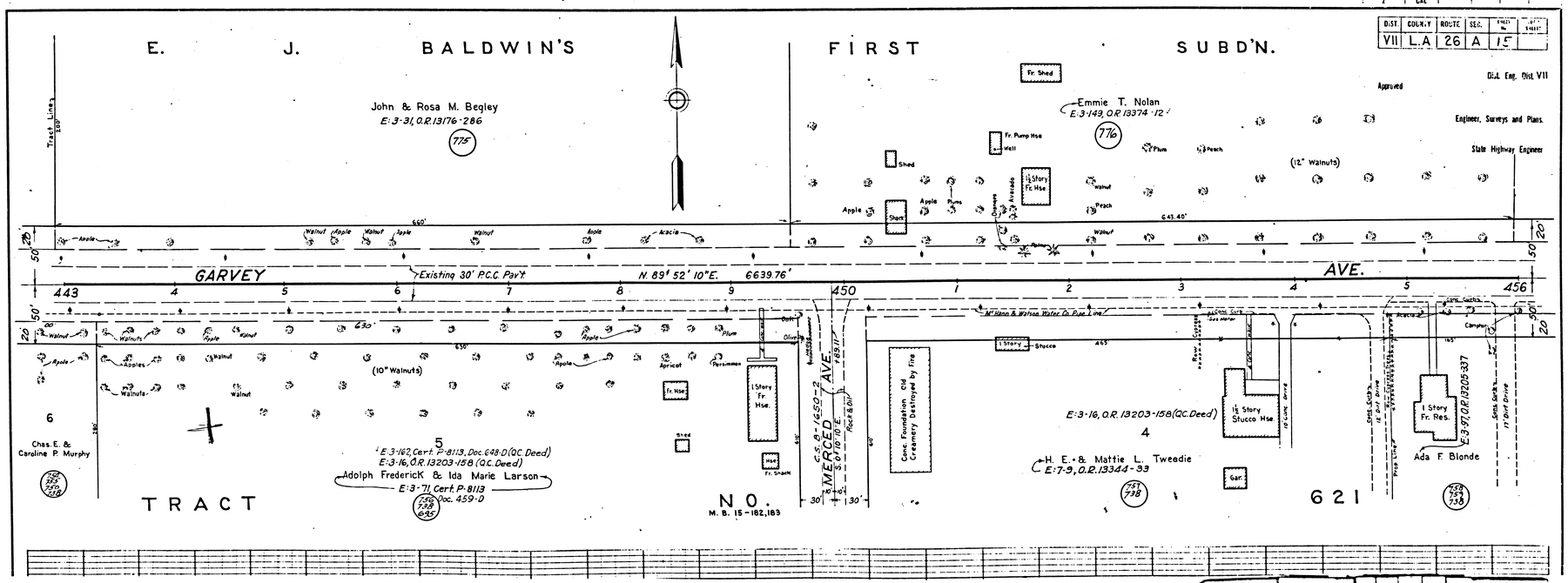

F.M. 10882

A4 OF A11

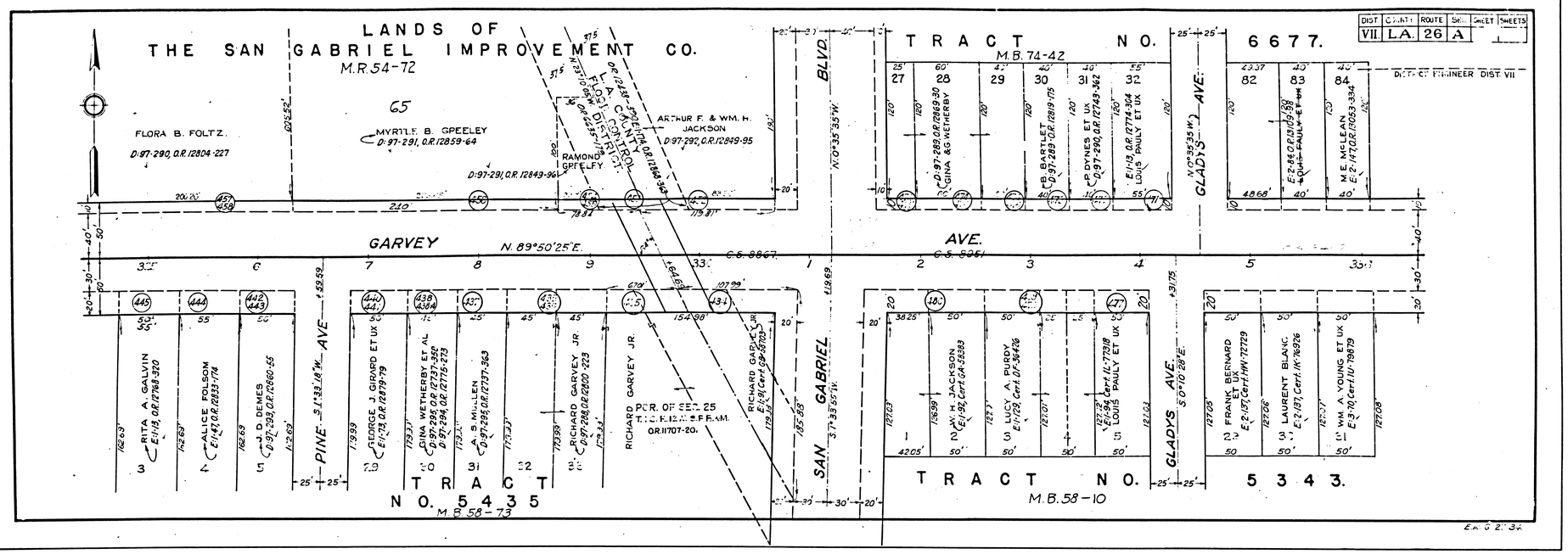

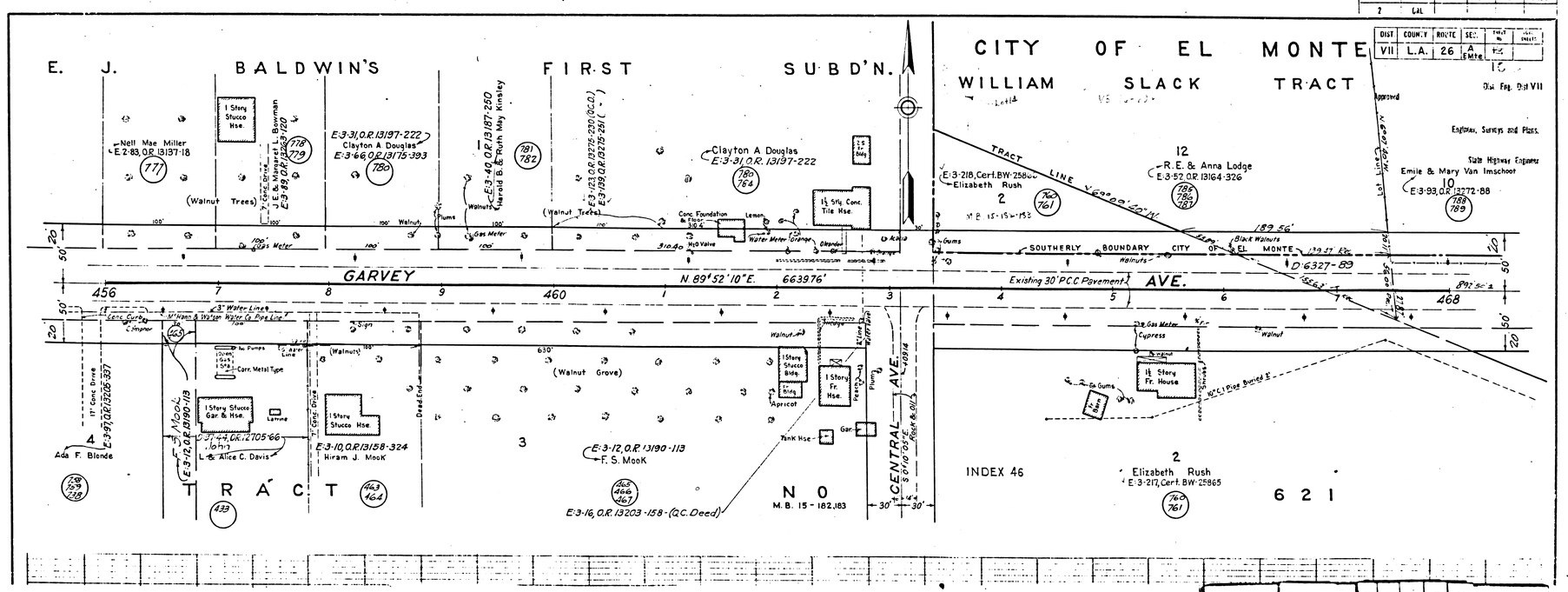

F.M. 10882

A5 OF A11

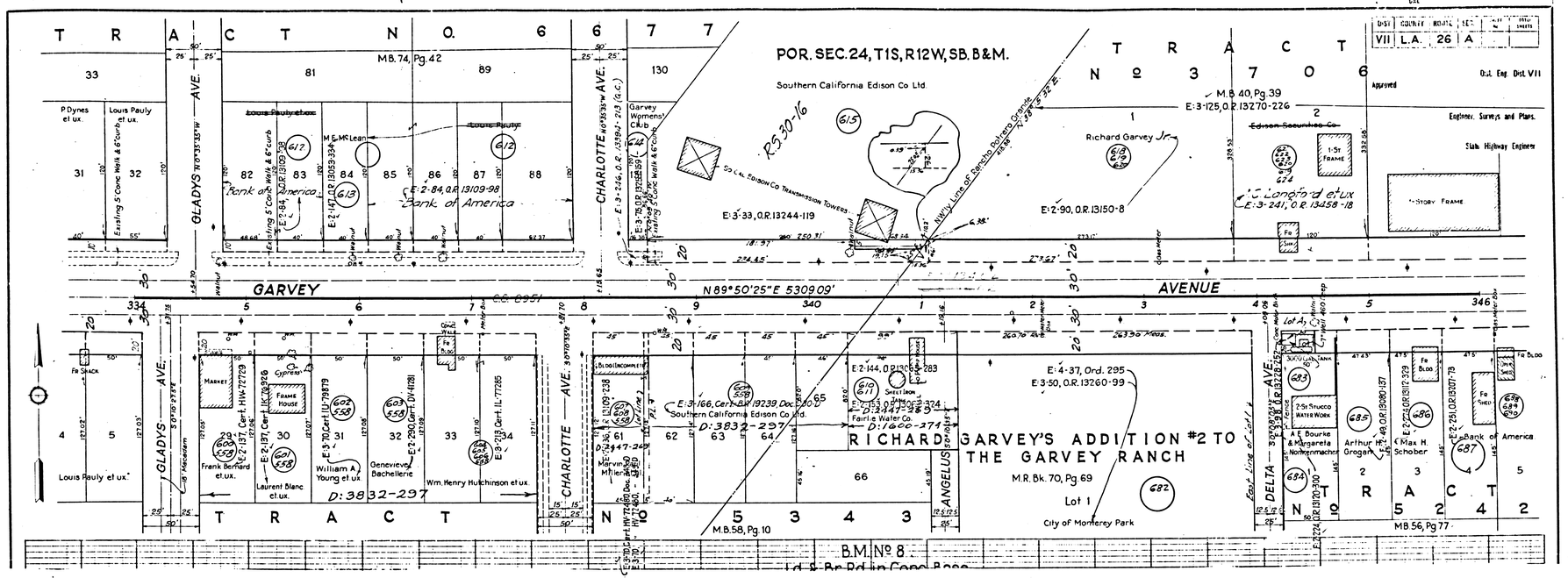

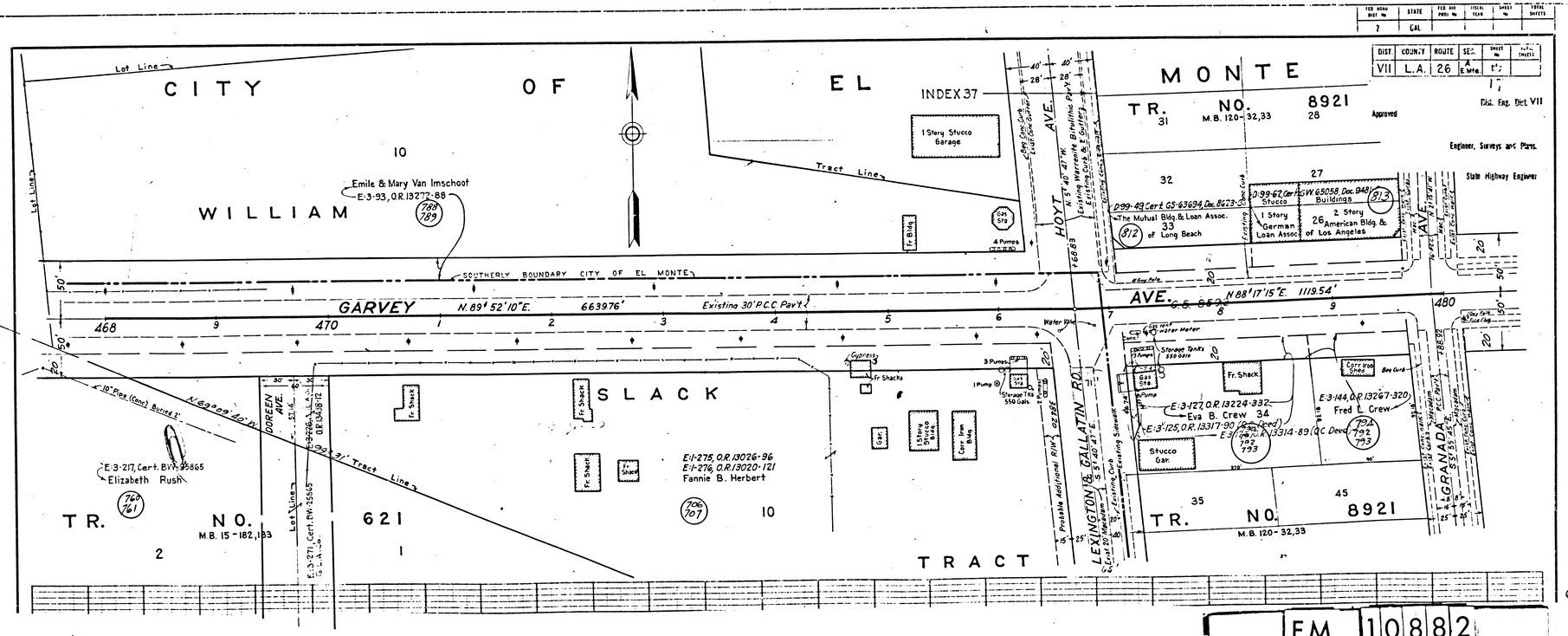

F.M.	10882
A6	OF A11

FED. ROAD DIST. No.	STATE	FED. AID PROJ. No.	FISCAL YEAR	SHEET No.	TOTAL SHEETS
2	CAL				

DIST.	COUNTY	ROUTE	SEC.	SHEET No.	TOTAL SHEETS
-	-	-	-	7	

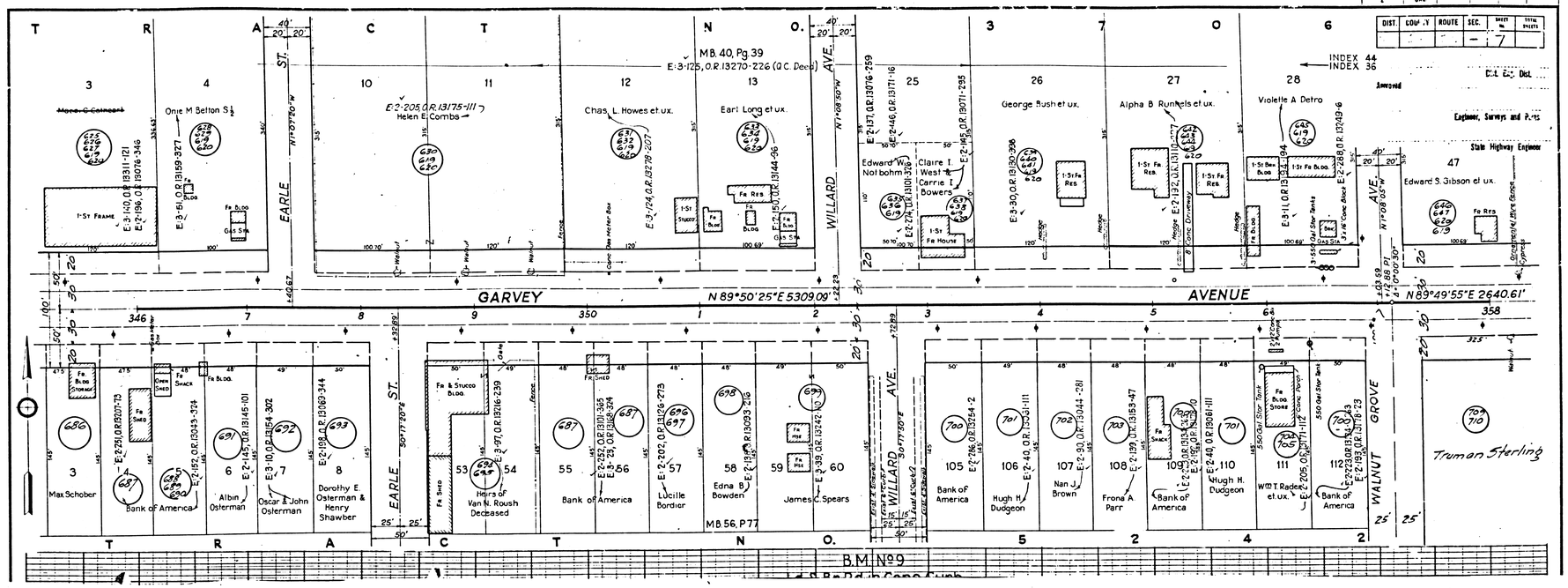

FED. ROAD DIST. No.	STATE	FED. AID PROJ. No.	FISCAL YEAR	SHEET No.	TOTAL SHEETS
2	CAL				

DIST.	COUNTY	ROUTE	SEC.	SHEET No.	TOTAL SHEETS
VII	L.A.	26	E.Mte.		

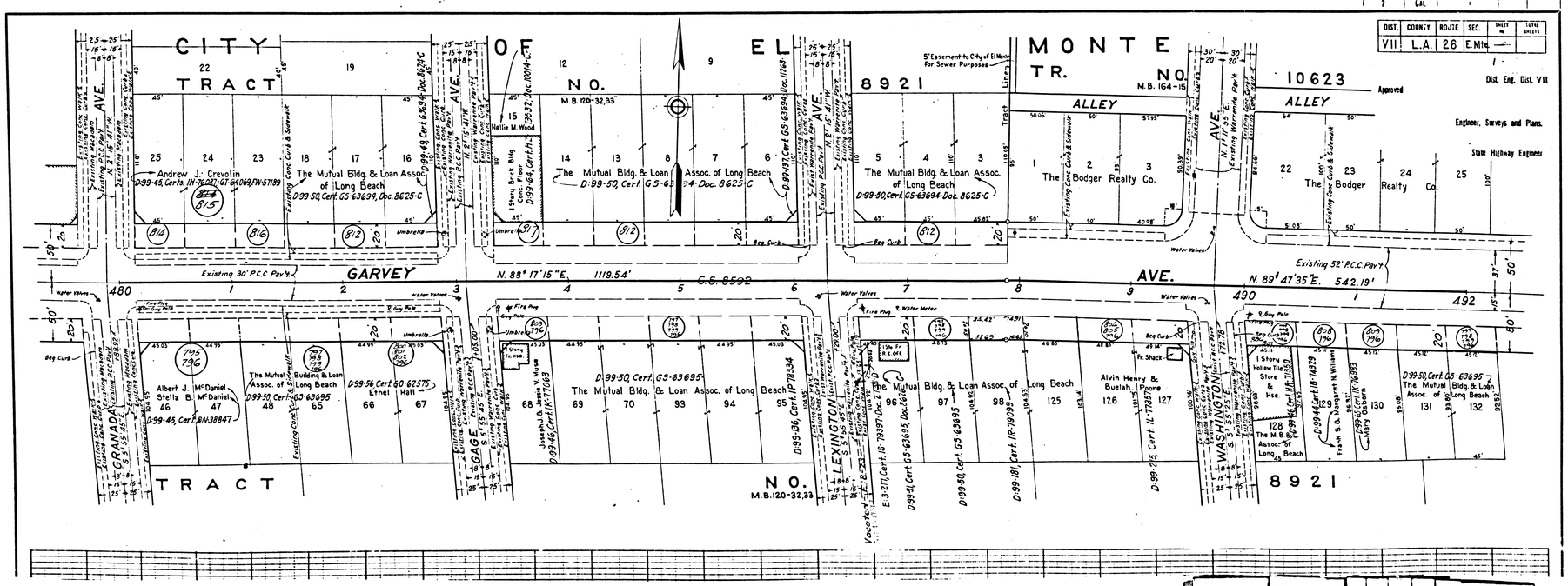

F.M. 10882

A7 OF A11

FED. ROAD DIST. No.	STATE	FED. AID PROJ. No.	FISCAL YEAR	SHEET No.	TOTAL SHEETS
7	CAL.				

DIST.	COUNTY	ROUTE	SEC.	SHEET No.	TOTAL SHEETS
VII	L.A.	26	A		

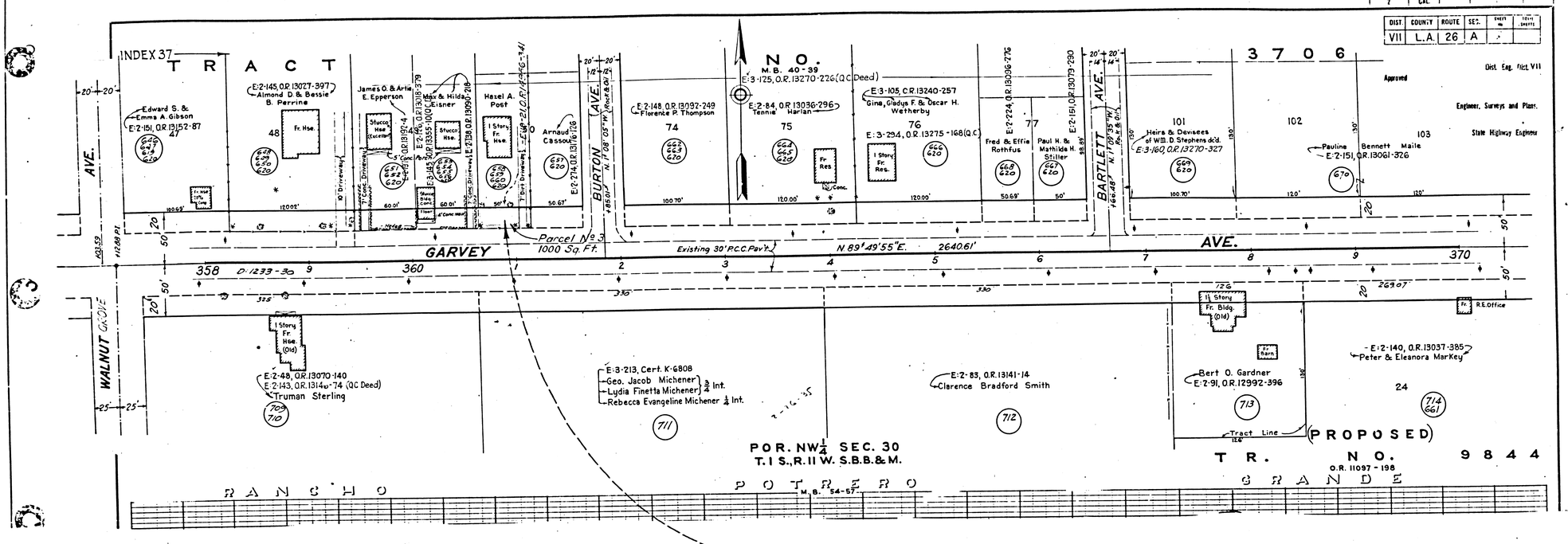

FED. ROAD DIST. No.	STATE	FED. AID PROJ. No.	FISCAL YEAR	SHEET No.	TOTAL SHEETS
7	CAL.				

DIST.	COUNTY	ROUTE	SEC.	SHEET No.	TOTAL SHEETS
VII	L.A.	26	A E. Mte.		

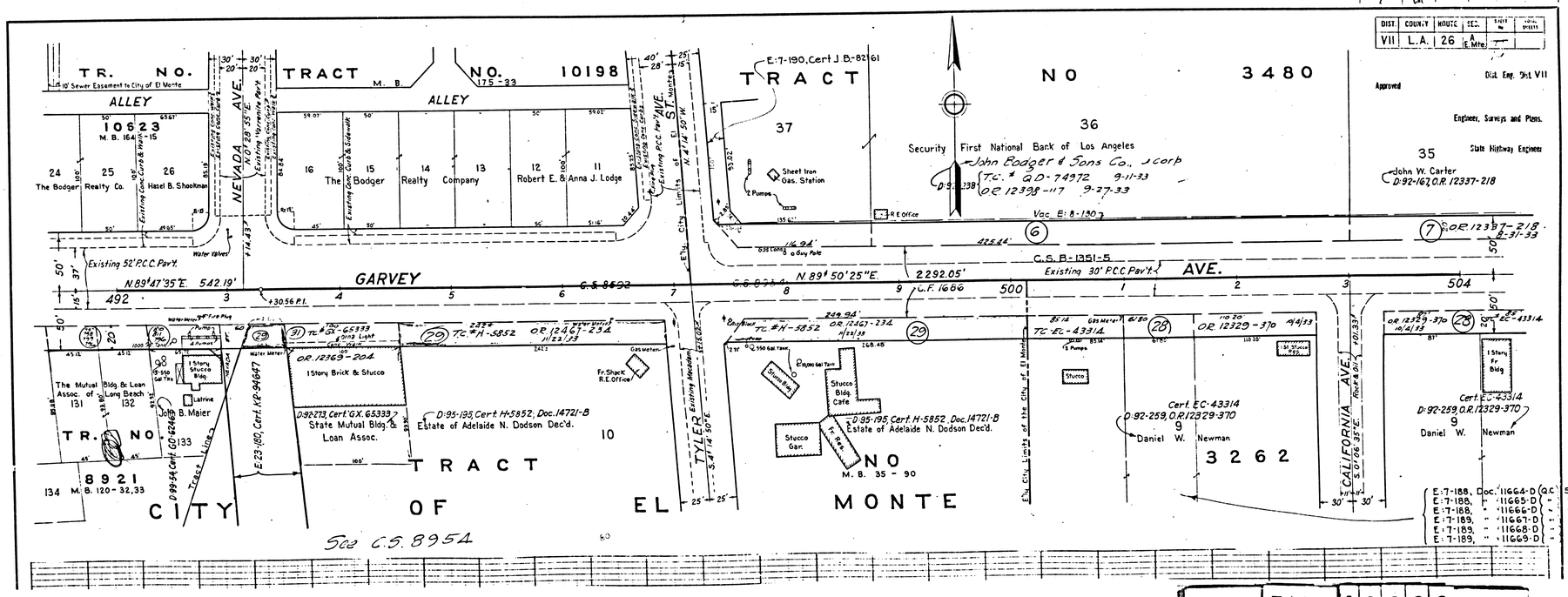

F.M. 10882

A8 OF A11

FED ROAD DIST. No.	STATE	FED AID PROJ. No.	FISCAL YEAR	SHEET No.	TOTAL SHEETS
2	CAL.				

DIST.	COUNTY	ROUTE	SEC.	SHEET No.	TOTAL SHEETS
VII	L.A.	26	A	9	

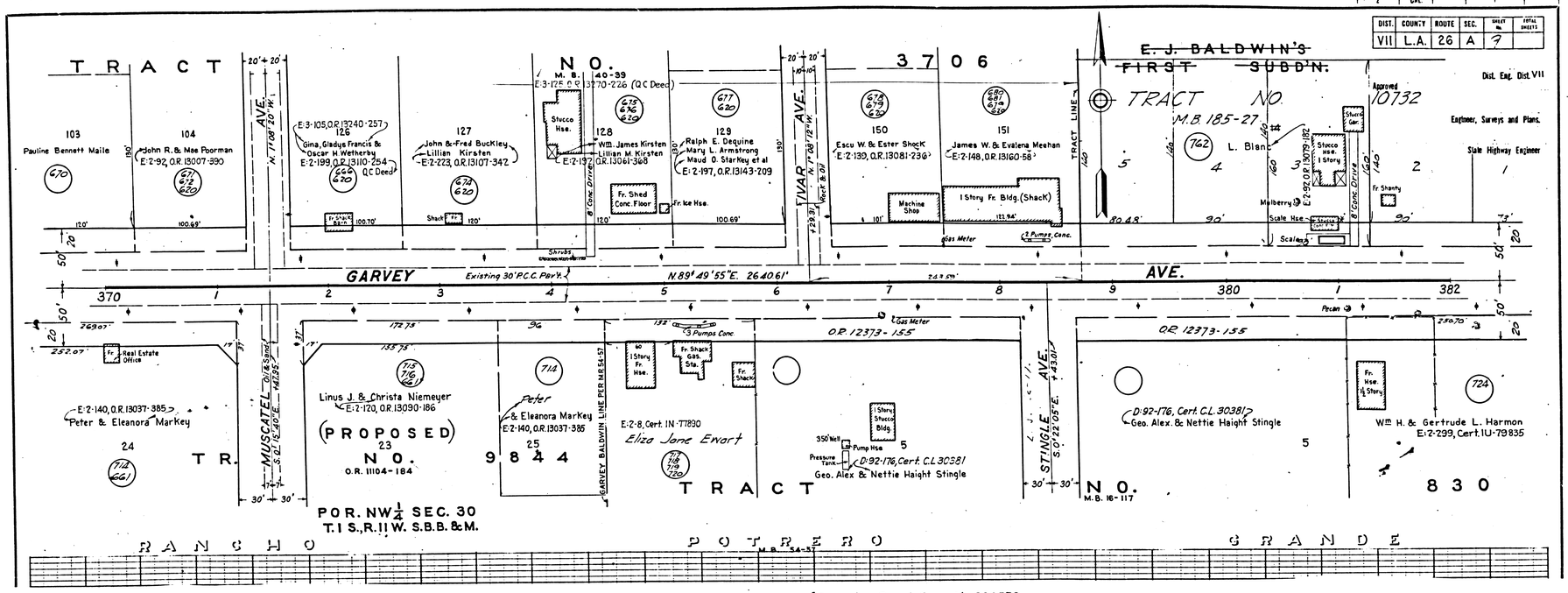

Superior Court Case No. 386579
Suit for Condemnation
Filed April 16, 1935
People of the State of Cal., Pltff.
Vs
J. H. Eversmeyer, et al, Def.

Note:- Suit covers parcels 3 & 4 (parcels 1 & 2 not shown as they were dismissed on Dec. 11, 1935).

Order authorizing Pltff. to take immediate possession, rendered Apr. 16, 1935. J.B. 910-50.
Final judgement in favor of Pltff. as to parcel 4, rendered May 12, 1936.
E-11-99, O.R. 14174-123

Final judgement in favor of Pltff. as to parcel 3, rendered Sept. 16, 1937
E-19-165, O.R. 15266-182

FED ROAD DIST. No.	STATE	FED AID PROJ. No.	FISCAL YEAR	SHEET No.	TOTAL SHEETS
2	CAL.				

DIST.	COUNTY	ROUTE	SEC.	SHEET No.	TOTAL SHEETS
VII	L.A.	26	A		

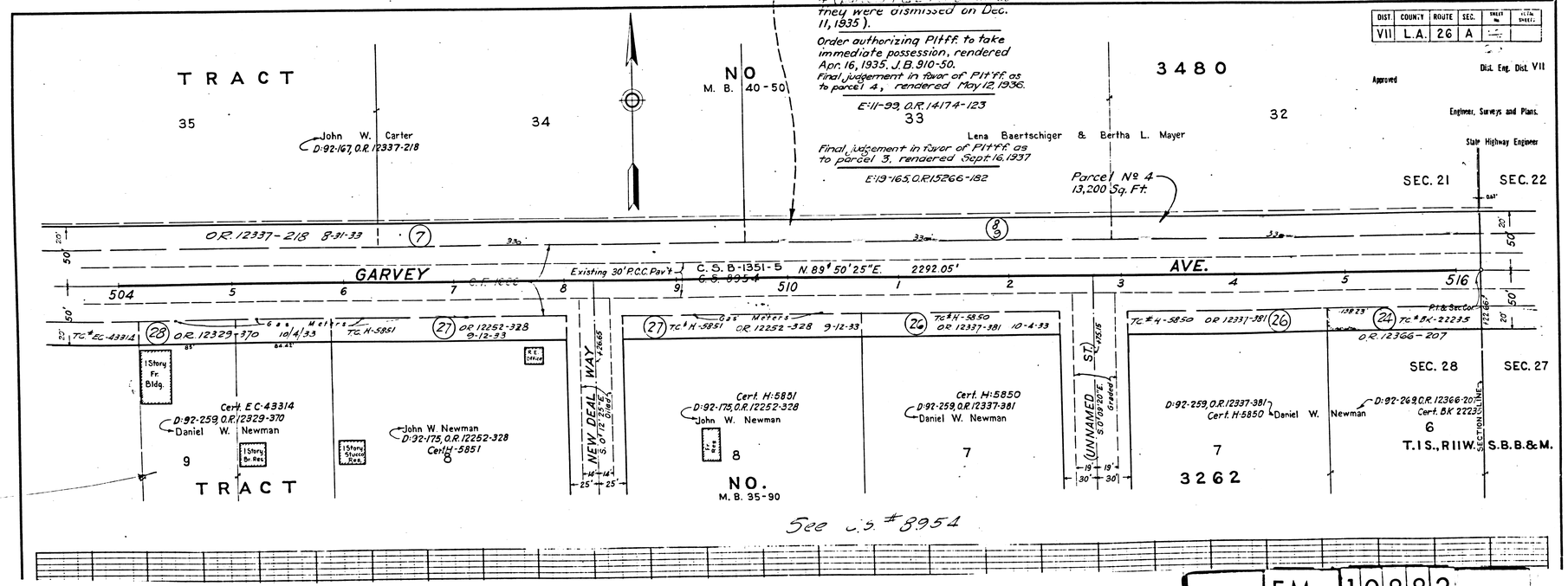

F.M. 10882

A9 OF A11

FED ROAD DIST. No.	STATE	FED AID PROJ. No.	FISCAL YEAR	SHEET No.	TOTAL SHEETS
2	CAL.				

DIST.	COUNTY	ROUTE	SEC.	SHEET No.	TOTAL SHEETS
VII	L.A.	26	A	10	

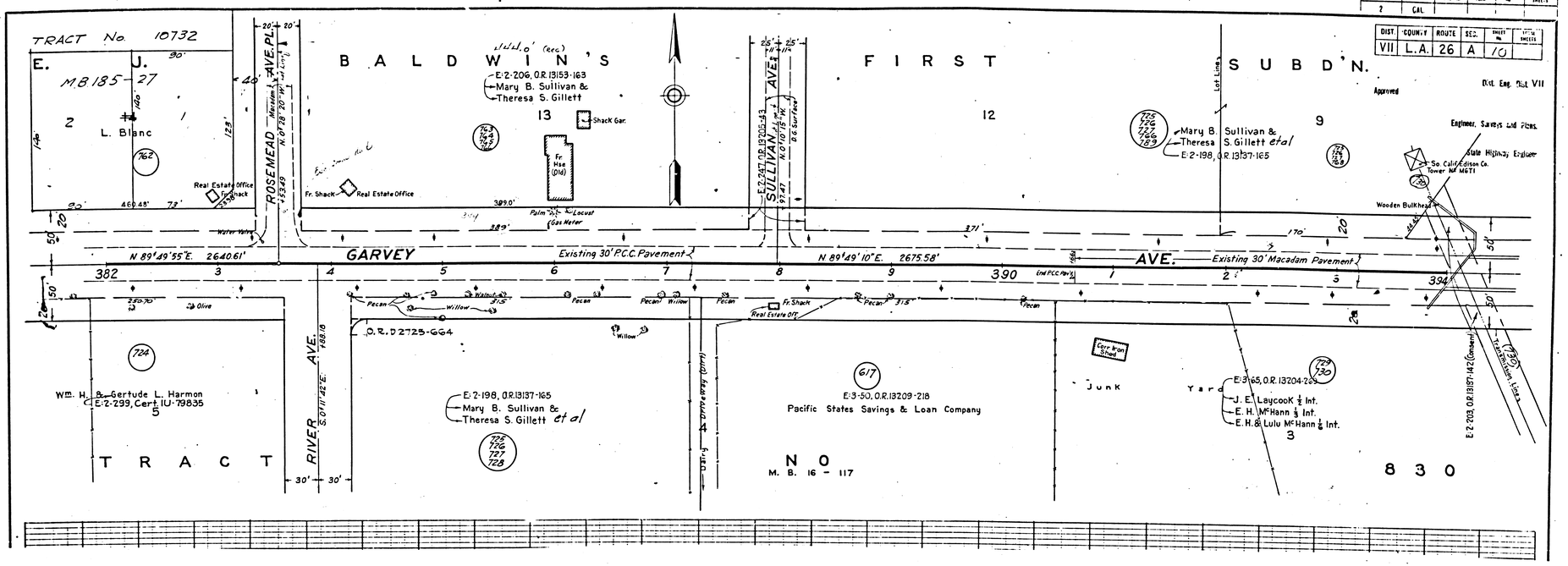

FED ROAD DIST. No.	STATE	FED AID PROJ. No.	FISCAL YEAR	SHEET No.	TOTAL SHEETS
2	CAL.				

DIST.	COUNTY	ROUTE	SEC.	SHEET No.	TOTAL SHEETS
VII	L.A.	26	A		

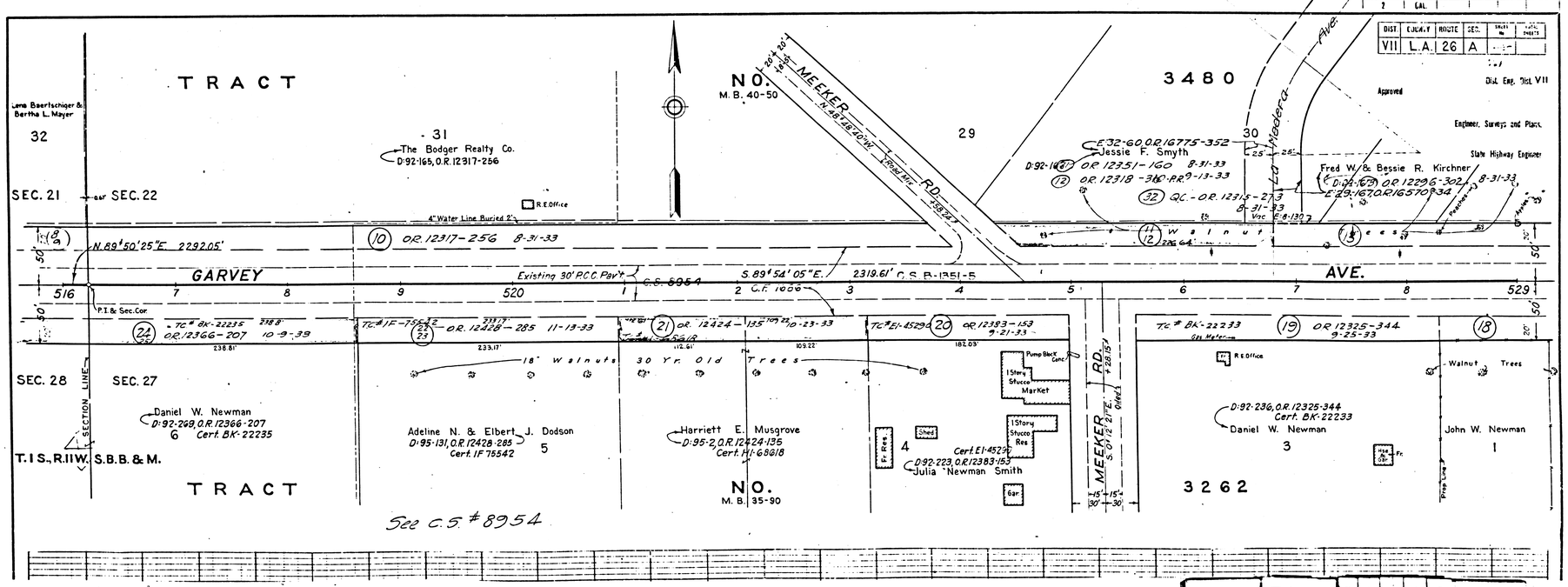

F.M. 1082

A10 OF A11

FED. ROAD DIST. No.	STATE	FED. AID PROJ. No.	FISCAL YEAR	SHEET No.	TOTAL SHEETS
7	CAL.				

DIST.	COUNTY	ROUTE	SEC.	SHEET No.	TOTAL SHEETS
VII	L.A.	26	A	11	

Dist. Eng. Dist VII

Approved

Engineer, Surveys and Plans.

State Highway Engineer

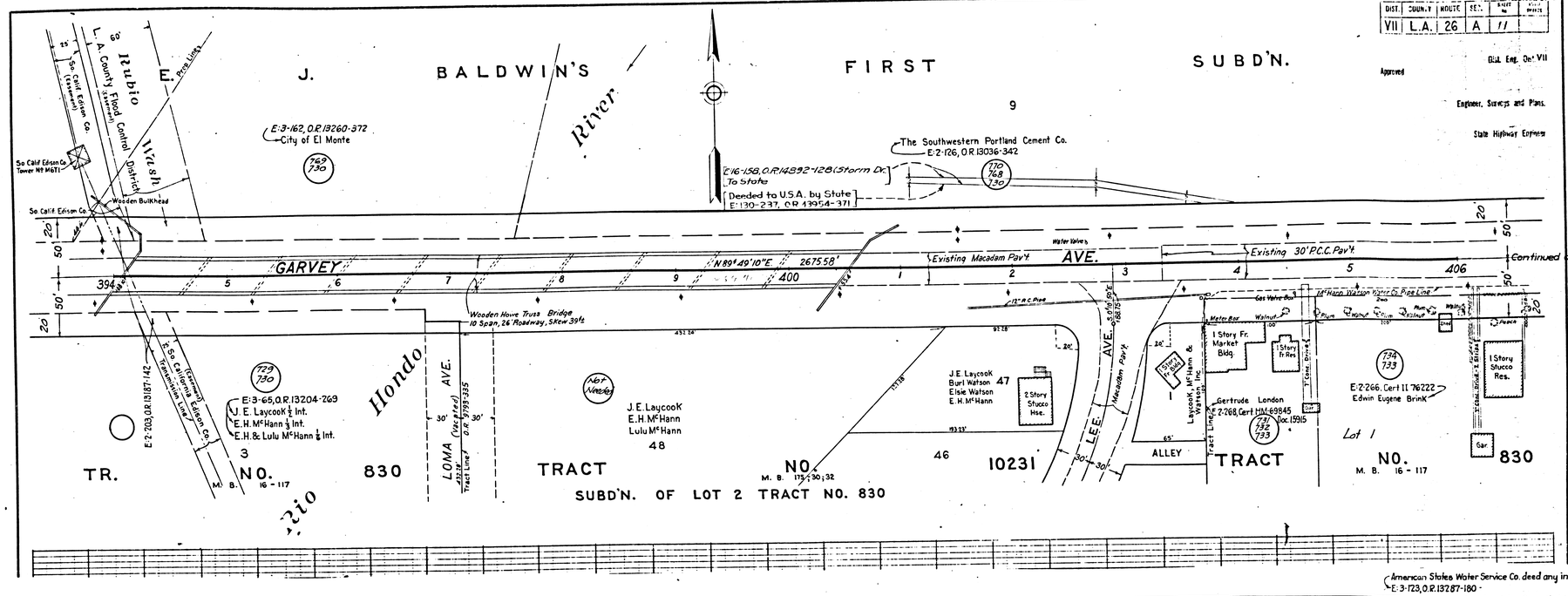

American States Water Service Co. deed any interest in 100' strip.
E:3-123, O.R.13287-180

Note — Valley View Land + Water Co quitclaim any interest in 100' R/W shown on this map E:2-117, O.R.13131-86

FED. ROAD DIST. No.	STATE	FED. AID PROJ. No.	FISCAL YEAR	SHEET No.	TOTAL SHEETS
7	CAL.				

DIST.	COUNTY	ROUTE	SEC.	SHEET No.	TOTAL SHEETS
VII	L.A.	26	A		

Dist. Eng. Dist VII

Approved

Engineer, Surveys and Plans.

State Highway Engineer

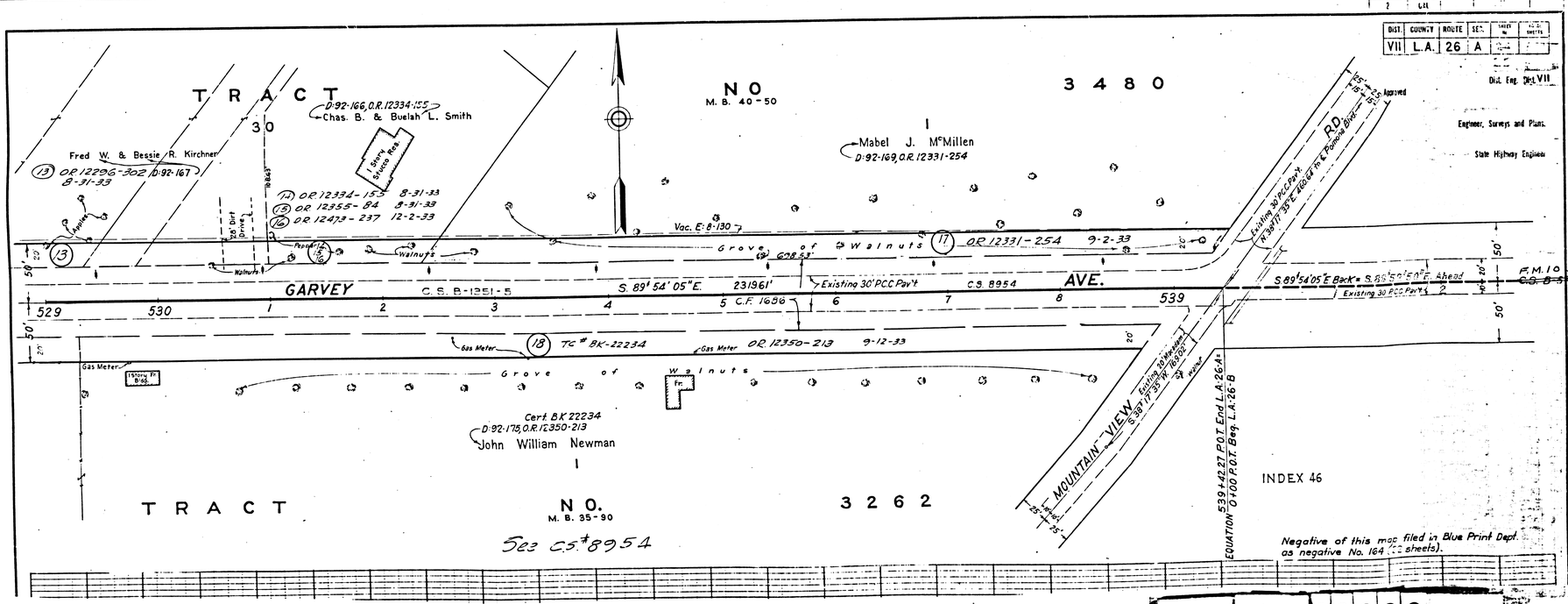

F.M.	10882
A11	OF A11