DIST	COUNTY	ROUTE	SEC.	SHEET No.	TOTAL SHEETS
VII	L.A.	9	B	3	

Approved

Dist. Eng. Dist.

Engineer, Surveys and Plans.

State Highway Engineer

Lots 7, 8 & 12, Bk. of America, Nat. Tr. & Sav. Ass'n.
" 9, Henry Wyse
" 10, Charles Kunzelman & Barbara Kunzelman
" 11, Ruth M. Crawford
" 13, Louise U. Knight
" 14, Amelia Guidero
" 15 & 16, Geo. L. Miller et ux & Earl N. Wood et ux.
" 17 & 18, Eddie Schmidt et ux.

Lot 10, Chas. E. Gary et ux.
" 11 & 12, Bk. of America, Nat. Tr. & Sav. Ass'n.
" 13, Nels J. Christiansen
" 14 & 15, Grace E. McConnell
" 16, L.E. Hohl et ux.
" 17, Byron C. Beach et ux.

Lot 18 & 19, Whyte Womack et ux.
" 20 Beatrice Thomas
" 21 & Wly portion of lot 22 Geo. L. Miller et ux.
Ely. portion of lot 22 Augustus G. Canzoneri et ux.

Lots 11 & 12, Eddie Schmidt et ux
" 13 & 14, F.B. Howard
" 15, 16, 17, 18 & 19, Bk. of America, Nat. Tr. & Sav. Assn.

INDEX 51

LA CANADA BLVD.

N 0°22'30" E

20' GRAND AVE.

N 0°22'30" E

HILL ST.

N 0°21'00" E

ALLEY

TRACT NO. 7133
BLK. 3

TRACT NO. 7133
BLK. 4

TRACT NO. 7133
BLK. 5

TRACT NO. 8388 M.B. 123-37 & 38

R/W
Δ=118°36'30"
R=15'
T=25.27'
L=31.05'

Sirilla C. Schoning

Peach Orchard

FOOTHILL BLVD.

42' A.C. Pav't

F.M. 10575
C.S. B-575

C.S. 8938-2 S61°04'30"E 347.4± 8611.76' C.S. 5510

3448.00'

Sta. 0+00
Beginning of Project

VERDUGO RD.

S79°45'30"W 36' Macadam

E:3-205, O.R. 13404-56

E:7-5, O.R. 13503-38
E:1-296, O.R. 13055-127

E:289, O.R. 13424-208

John Petrotta et ux.
Nat Petrotta

Emma B. Hayman

Elizabeth Ahern

PORTION OF LOT 14 RANCHO M.R. 4-351 LA CANADA

SUBDIVISIONS

LOT 1 BLOCK 17 FLINTRIDGE Sheet No. 12
M.B. 35-47

B.M. No. 1
Spike in 36" Eucalyptus
20' Rt. Sta. 772+95
Elev. 1362.58

B.M. No. 2
Brass Screw in Lead Plug Set in Curb
63' Lt. Sta. 7+26
Elev. 1336.486

F.M.	10887
A1	OF A13

DIST | COUNTY | ROUTE | SEC | SHEET NO. | TOTAL SHEETS
VII | L.A. | 9 | B | 14 |

Approved _____ Dist. Eng.

Engineer, Surveys and Plans.

State Highway Engineer

Lot J, Elizabeth Ahern
- 1 & 2,
- 3 & 4, Clarence H. Joseph et ux.
- 5 & 6, Albert W. Barnhart
- 7 & 8, Melrin Bjerkan
- 9, 10, 11 & 12, Robert Siddell

Lots 13 & 14, Grover T. Garland
- 15 & 16, Harry Lenz et ux
- 17, Gettie V. Gilliam
- 18, Jessie E. Woodruff

Security 1st Nat. Bank of L.A.

F.M. 10887 Sec. 29 Pvt. 38' AC Pavement

HASKELL

MARVIN

CHEVERS CHASE

TRACT NO. 8388
M.B. 123-37 & 38
Whyte Womack et ux
Sirilla C. Schoning

TRACT NO. 4977
M.B. 53-83
Elizabeth Hoy Gates

TRACT NO. 8458
M.B. 117-54
Clara M. Williams
Marjorie B. De Bolt
Pacific States Sav. & Loan Co.
Mathias Steyskal et ux

TRACT NO. 2708
M.B. 33-54
Heirs of Benjamin Hayman

TRACT NO. 4975
M.B. 53-82
Grover T. Garland

TRACT NO. 2869
M.B. 35-7
Sec. 1st Nat. Bank of L.A.
William A. Rank
Sarah A. Carroll
John H. Glenn
Catherine J. Duffy

FLINTRIDGE Sheet 12
M.B. 35-47
Elizabeth Ahern
LOT 1 BLOCK 17

FOOTHILL BLVD.
A.C. Pav't

S61°04'30"E - 861.76

DRIVE

BELAIR DR.

SUNSET

BEULAH DR.

B.M. No. 4
Tack in Lead on Curb
75' Rt. Sta. 12+24
Elev. 1313.410

B.M. No. 6
Brass Tack Set in Lead on E. Curb
74' Lt. Sta. 18+75
Elev. 1293.022

F.M. 10887
A2 OF A13

~~Lots 3 & 5, Pacific States~~
~~San & Loan Co.~~
~~" 4, Mathias Steyskal et ux~~
~~" 6, Chas. J.W. Kelvin et ux~~
~~" 7, John N. Marsh~~

TRACT NO. 4977
M.B. 53-83

TRACT NO. 8458

TRACT NO. M.B. 53-70

Abram W. Wheaton.

PORTION OF LOT "H"
LA CANADA LAND & WATER CO'S. RE-PLAT
M.R. 39-75

Kelso R. Glover et ux

Chas. Muenster

COMMONWEALTH AVE.

R. S. LANTERMAN'S SUBDIVISION
M.B. 7-75

K. Mondon, R.E. Mondon & M.O. Chase

ALLEY

Donald R. Skillen et ux
E:1-279
S.R. 19192-369

Dog Hospital

Shed

1-Story Wood Frame Office

Bertha A. Dorsey
E:1-219
O.R. 12620-368

E:1-254
O.R. 13021-147

E:1-219
O.R. 12820-368

Naomi G. Hughes
PARCEL Nº 2
6100 Sq. Ft.
E:9-115, O.R. 15181-241
E:9-111, O.R. 13956-66
C.T. O.R. D1749-839

So. California Telephone Co.
1-Story Stucco Tel. Bldg
E:2-6
Cert. 05-63852

Chas. H. Clark, et ux
Flora T. McCaig
Δ=6°41'
R=1000'
T=58.82'
L=116.71'
1-Story Stucco Ho

Approved
Chief Eng. Dist.
Engineer, Surveys and Plans
State Highway Engineer

DIST. VII | COUNTY L.A. | ROUTE 9 | SEC. B | SHEET No. 5 | TOTAL SHEETS

3 1-Story Stucco Ho
4 1-Story Stucco Ho
5 1-Story Wood Fr.
6 Richfield Sign
7 Flag Pole
Pergola
Frame Ho
Gas Sign
Guy Wire
Stop Sign
Drop Inlet
Wood Bridge
Guard Rail
Shade Trees
Mail Box
Brick Posts
Sign Post
Foot Path
Orange Grove
Loquat Trees
Gum

1-Story Stucco Ho

1-Story Stucco Ho

1-Story Stucco Ho

INDEX 50 - 51

Superior Court Case No. 390997
Suit for Condemnation
Filed July 29, 1935
People of the State of Cal. Plff.
Vs
Grover T. Garland, et al., Def.

Note - Suit covers parcels 1 to 5 shown shaded red on this map.

Order authorizing Plff. to take immediate possession, rendered July 29, 1935.

Case dismissed as to parcels 3, 4 and 5 on May 15, 1936.

Case dismissed as to parcel 1 on May 15, 1936.

Case dismissed as to parcel 2 on Aug. 27, 1937.

DIST	COUNTY	ROUTE	SECT.	SHEET No.	TOTAL SHEETS
VII	L.A.	9	B	6	

Fed. Aid Dist.

Approved

Engineer, Surveys and Plans.

State Highway Engineer

LANTERMAN'S SUBDIVISION
M.B. 7-75

M.B. 166-42 to 45
TRACT NO. 10589
LOT 11

Heirs of Will D. Gould
E:3-87, O.R. 12978-265

Elena Rinetti & Louis Marmetto
E:3-286, O.R. 13428-183

Edwin A. Carpenter et ux
E:7-236, O.R. 13822-50

PARCEL No 3
600 Sq. Ft.

PARCEL No 4
6460 Sq. Ft.

Chas. H. Clark, et ux
Flora C. McCaig
Kenneth E. Coy
Stucco Tavern
E:3-220

So. Calif. Tel. Co.

Vineyard

Improvement

7' Open Mas. Storm Drain

11' Conc. Open Storm Drain

7' Conc. Storm Drain

FOOTHILL BLVD.

OAKWOOD AVE.

Survey

Irrig. Valve

Conc. Bridge

Wood Br. Rail

Wood Bridge

Conc. Bridge C.S. 8801-1

C.S. 8938-2

Δ=1°42'
R=10000'
R.T=148.36'
L=296.71'

S 1°30' E 8611.76'

S 61°04'30" E 447.54'

N 0°12'00" W

S 0°18'00" W

Sec. 1st Nat. Bank of L.A.
E:2-48
O.R. 13110-50

Martha L. Ellis
E:3-283, O.R. 13404-249

E:3-245, O.R. 13448-42

E:3-160, O.R. 13306-190
E. K. Crittenden et ux

Security 1st National Bank of Los Angeles

Chas. H. Rhodes et ux
MARTIN AND CARNAHAN'S SUB.
M.R. 10-6

Flint-McKay & Co.
PORTION OF LOT 5

Flint McKay & Co.
BLOCK 28
FLINTRIDGE
Sheet No. 16
M.B. 54-60

PORTION OF LOT 7
MARTIN AND CARNAHAN'S SUBD'V.
M.R. 10-6

BLOCK 21
FLINTRIDGE Sheet No. 13
M.B. 35-48

PORTION OF LOT 9
MARTIN AND CARNAHAN'S SUB.
M.R. 10-6

B.M. No 11
Tack in Lead on Curb.
7' Lt. Sta 37+34
Elev. 1234.716

B.M. No 13
Tack in Lead on Curb.
9' Rt. Sta. 45+30
Elev. 1206.041

F.M. 10887

A4 OF A13

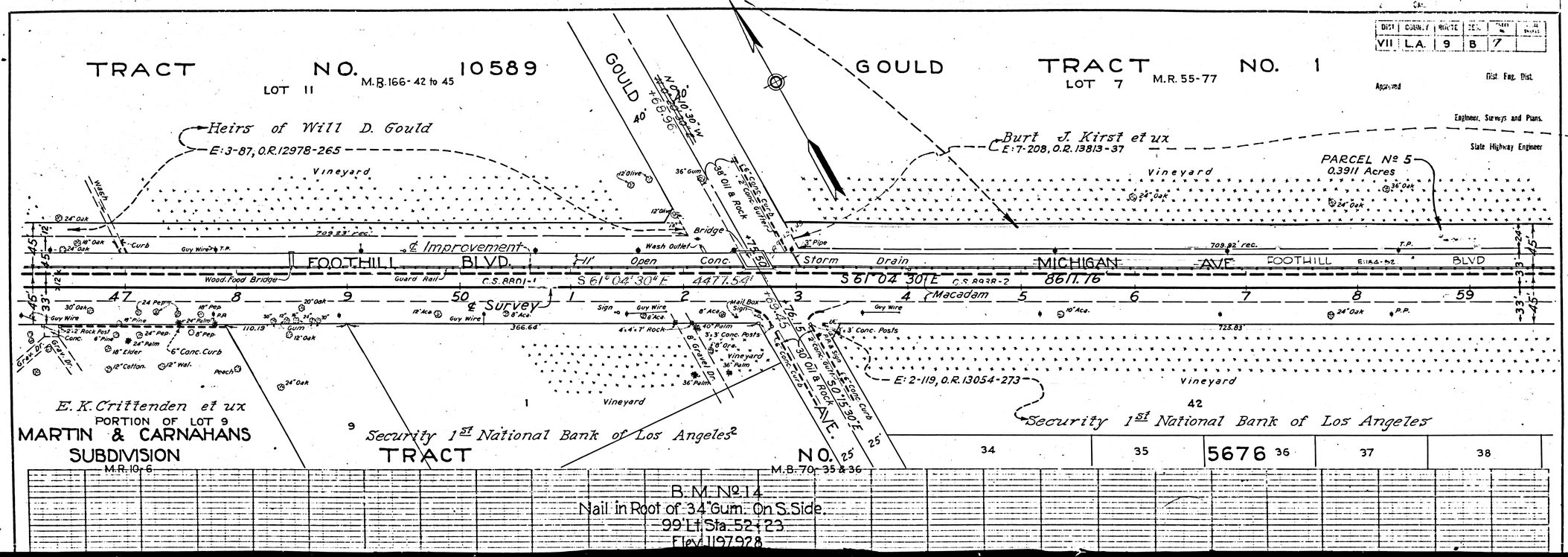

DIST	COUNTY	ROUTE	SEC.	SHEET No.	TOTAL SHEETS
VII	L.A.	9	B	7	

Dist. Eng. Dist.

Approved

Engineer, Surveys and Plans.

State Highway Engineer

F.M. 10887

A5 OF A13

DIST.	COUNTY	ROUTE	SEC.	SHEET No.	TOTAL SHEETS
VII	L.A.	9	B	8	

FED. ROAD DIST. No.	STATE	FED. AID PROJ. No.	FISCAL YEAR	SHEET No.	TOTAL SHEETS
7	CAL				

Fed. Eng. Dist.

Approved

Engineer, Surveys and Plans.

State Highway Engineer

INDEX 51 — INDEX ~~50~~ 88

TRACT NO. 5676
M.B. 70-35 & 36

FLINTRIDGE Sheet No. 14
M.B. 35-48

Burl J. Kirst et ux
LOT 7

TRACT

1 John D.A. Cosgrove
E: 2-25, O.R. 13079-26

2

HAMPTON RD. 30'

N 0°11'00" W 1345.52'

Valley Water Co.
A
E: 2-31, O.R. 13065-65

NO.
M.B. 18-186 & 187

1381

Laura J. Mc Math
87
E: 2-118, O.R. 13144-27

86

Flintridge School for Boys Frame Bldg

1 Story Stucco School

CROWN

N 28°55'30" E 716.53'

30' ST.

2' conc. gutter

18' P.C.C. Pvmt.

85
Arthur D. Wright et ux
E: 3-283, O.R. 13429-171

84
Flint Mc Kay & Co
E: 3-245, O.R. 13316-346

D: 55-153, O.R. 6096-53

Vineyard

Guy Wire

12" Drain

18" Wal. 18" Gum 16" Cyp. 18" Cyp. 20" Gum 14" Cyp. 10" Cyp.

Stop Sign

709.82' rec.

S 61°04'30" E 2186.65'

All Open Conc. Storm Drain

Guard Rail

S 61°04'30" E 8611.76'

S 61°33'20" E 1192.54'

9 FOOTHILL 60 BLVD 1 MICHIGAN 2 3 24' Macadam 4 MICHIGAN 5 6 ℄ Survey 7 8 9 AVE. 70

E: 184.52

N.E. Corner, Lot 14
Martin & Cornahans Subdiv.
M.R. 10-6

Security 1st National Bank of Los Angeles
42

GEORGIAN RD. 60

HAMPTON

S 11°22'30" W 1345.52'

Curb Sign 6' Cyp. 14" Pine 3' Cyp. 2' Cyp. 7' Fir 6" Pine Hedge 6" Cyp. Hyd.

Flagpole

Rain Gage

1-Story Frame Office C.S.B-329

Bunk No. Gas Pump 1-Story Cobblestone Gar.

County of L.A.

Flintridge Mutual Water Co.
LOT 1- BLOCK 23

Cluster 10" Oak

Wire Revetment Fence

4" Pipe & Valve H.W.

12' T.R.C. Box

Guard Rail

Clump Willow

30" Scrub Oak

Pump Ho.

10' Conc. Ditch

Prop. Line

4" Fir

Hedge

PORTION OF LOT 6
Flintridge Country Club Holding Co.
SUBDIVISIONS OF THE RANCHO LA CANADA
M.R. 4-351

Fruit Trees

Pepper Trees

Conc. Walks

Clump Acacia

Posts

Guard Rail

Stone Wall

Stop Sign

Curb

Golden Rod

Gate

Sign 100.00

Fence

Conc. Cyd.

Pvmt.

Gum

Aca.

Oak

Trees

Hedge

S 61°33'20" E. 100.00

S 61°33'20" E. 264.44

S 61°33'20" E. 323.37

338.03

54' R.C.P.

45.9' Conc.

4' Wire Fence

D: 55-152, O.R. 4670-277

265.67'

12" Pep

12" Oak

Elev. 1178.74

Elev. 1178.880

Elev. 1157.812

B.M. No. 16
Brass Screw in Lead on Curb
85' Rt. Sta. 62+34
Elev. 1157.812

B.M. No. 18
Brass Screw in Lead on East Curb
93' Lt. Sta. 69+92
Elev. 1178.880

Standard 74 Roadbed
Profile Grade is Theoretical Crown

F.M. 10887
A6 OF A13

VII L.A. 9 B&K 7

TRACT 84 | M. B. 18-186 & 187 NO. 83 | 1381 82

Flint - McKay & Co.

E:3-245, O.R. 13316-346

Flintridge Riding Academy

Curb

Sec. 1 1st Nat'l Bk. of L.A. E12-89 O.R. 1848-16

West Line of Lot 4-2 N0°19'30"W

Rough Stone Wall 3.5' ± Conc. Wall 3.5' ±

Stables

Stone curb

Shrubs

Vineyard

75+27.43 Rt=0°28'50"

LOT 4

90 11.22
75 27.43
148379

LA CANADA

Pauline Kirst

RANCHO M.R.A.-351

Oak Trees

Clump

Improvement

S61°04'30"E 111.50'

Bridle Path

D:55-153, O.R. 5096-53

D:55-152, O.R. 6057-241

S61°33'20"E 152.84

Wall Box

Sign

Curb

Conc. Curb

MICHIGAN AVE.

C.S. R801-1 — 24' Macadam — C.S. R838-2 N0°19'30"W 25.22'

S61°04'30"E 8811.76'

Oil & Rock Surf.

℄ Survey

Guard Rail

Macadam

Guard Rd.

S 61°04'30"E. 835.00'

Oil & Rock Surf.

Greasewood

10" Ace.

Hedge

Flintridge 1-St. Stucco

Caddy House

Porch

R/W Δ=61°25' R=50' T=29.70' L=53.60'

LA CANADA VERDUGO RD. S0°20'30"W Macadam Pavement 40' ± 70' R/W 12+26.94

Club Parking Lot

Conc. Walk

Lawn

Trees

Club House

Pool

Redestrian Tunnel Constructed

60 Live Oak Trees

Conc. Walk

Swimming Pool

333.64

Stone Wall

14" Oak

2" Oak

4 Oak

N 48°57'40"W 209.67

N61°04'30"W 125.00

N68°28'55"W 100.84

Oak Trees

N 6°21'55"W 250.20

RON

Eucalyptus Trees

Oak

SUBDIVISIONS

PORTION OF LOT 6

Flintridge Country Club Holding Co.

LOT 3

Flintridge Country Club Holding Co.

B.M. No. 19
¾" Iron Rod, Flush With Ground
117' Rt. Sta. 75+72
Elev.: 1186.143

B.M. No. 20
Nail in ¾" Pipe Filled With Concrete
71⁵ Rt. Sta. 83+32
Elev.: 1113.298

7

F.M. 10887

A7 OF A13

SUBDIVISIONS OF Pauline Kerst LOT

Δ = 39°00'
R = 2000'
T = 708.24'
L = 1361.36'

LOT 1

Arroyo Land Corp.
Δ = 39°00'
R = 2000
T = 708.24
L = 1361.36

CITY OF City of Pasadena

VII L.A. 9 K

Engineer, Surveys and Plats.

State Highway Forester

86+11.76 B.C.

S 61°04'30"E 1111.50'

S 61°04'30"E 861.16'

45'

55'

Improvement

Survey

Oaks

Prune Orchard

Stone Wall

Oak Trees

Flintridge Golf Course

Traveled Way

Oil & Rock Surface

Stone Well

Sign

Oak Grove Limits

Oak Grove Dr.

City Limits

Ave. 33'

Oak Trees

Traveled Way Unimproved

Auto Road

Underbrush

Thick Live Oak

Rock Surface

Max. Curb Basin

Rock Wall

PARK O.R.M. 2300-258

LA CANADA

City of Pasadena

PASADENA

LOT 3

Flintridge Country Club Holding Co.

LOT 2

B.M. No 17
Nail in Iron Pipe Filled With Concrete
111 Lt. Sta. 84+34
Elev. 1112.269

B.M. No 22
Cut Spike in Crotch of 9" Oak.
134 Rt. Sta. 91+85
Elev. 1103.072

F.M. 10887
A8 OF A13

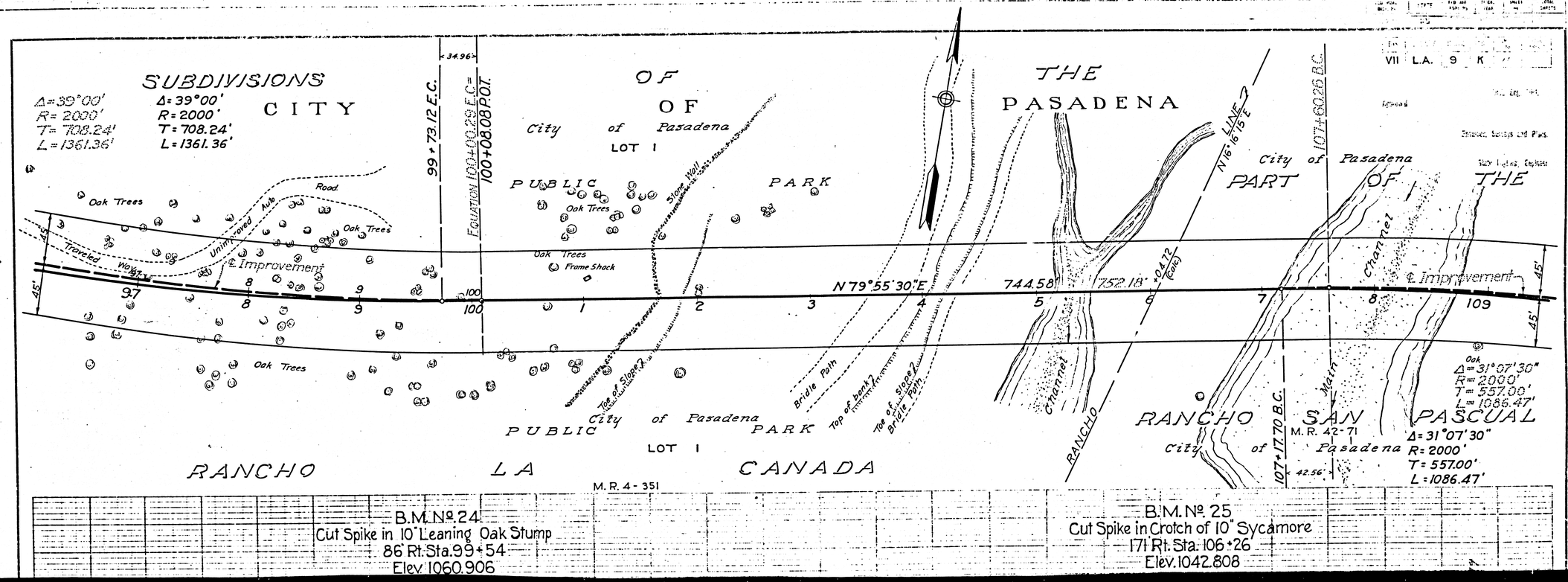

F.M. 10887

A9 OF A13

ALTADENA MAP NO. 3
M. R. 52-50

VII L.A. 9 K

PART OF THE CITY OF PASADENA

RANCHO SAN PASCUAL
M.R. 42-71

City of Pasadena

Rocky Land

P.I. 196.61'

4" Oak

Fd. 4" Casing filled with Conc.

Top of Bank

Dry Wash

Top of Bank

Dirt Road

8" C.M.P

Sycamores

Rock Bordered Bridle Path

Dirt Road

Dirt Road

Oiled

N21°30'0"E

ARROYO DR.

CITY OF PASADENA

℄ Improvement

S68°57'E 4027.53'

120

S68°57'00"E 121

45'

45'

110

30" Oak

8" Oak

18" Oaks

Rocky Land

Δ = 31°07'30"
R = 2000'
T = 557.00'
L = 1086.47'

Top of Bank

Dry Wash

City of Pasadena

Δ = 31°07'30"
R = 2000'
T = 557.00'
L = 1086.47'

LOT MARKED "ARROYO"
of the
LAND OWNED by L.W. GIDDINGS
M.R. 5-106 & 107

118+04.17 E.C.

Equa 1184.46 T.E.C.
115+40.60 P.O.T.

Conc. Pump Ho.

PORTION OF LOT 12
M.R. 5-106 & 107

City of Pasadena

WINDSOR AVE.

S21°27'45"W +75.74

+85.96

30'

30'

+6.00%

B.M. № 26
Nail in 2" I.P. Filled With Concrete
154' Rt. Sta. 110+53
Elev. 1046.786

B.M. № 27
Nail in ½" I.P. Filled With Concrete
117' Rt. Sta. 119+52
Elev. 1068.311

1130

10

F.M. 10887

A10 OF A13

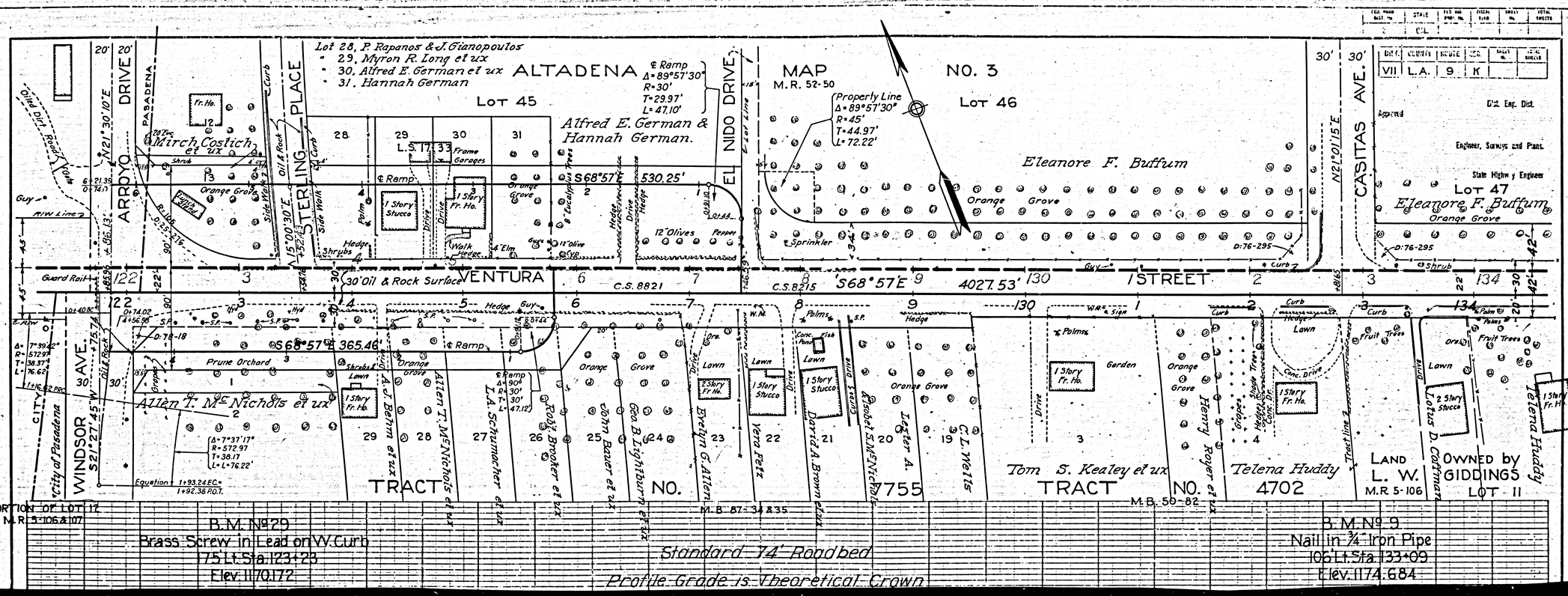

F.M. 10887

A11 OF A13

VII L.A. 9 K

ALTADENA MAP NO. 3
M.R. 52-50
LOT 47

Eleanore F. Buffum
Fr. Chicken Houses
Yard
Fr. Shed
1 Story Fr. Ho.
Orange Grove
Dirt Road
Shrubs
Gate
Wire Fence with iron posts
Seedling trees
Claude E. Davis
VALLEY VIEW
L A
M.B. 11-28
Eucalyptus Trees
Fruit Trees
Wire fence with 3 x 3 wood posts
TOLA AVE.
30' 30'
N 20° 55' 10" E
22' Rock & Oil
CANADA
27
28 Claude E. Davis
TRACT
1 Story Fr. Ho.
Dirt Drive
Veg. Garden
4 log Hedge
ALTADENA MAP NO. 3
M.R. 52-50
Joseph H. Tumbach et ux
LOT 49
1 Story Fr. Ho.
Fruit Trees
Grain Field
Oak
42'
Shrubs
Wire Fence with iron posts
Seedling trees
134 30' Rock & Oil Surface
VENTURA
STREET
C.S. 8215
C.S. 8821
S 68° 57' E
4027.53'
140
146
Seedling Trees
22'
20'

Curb
Grand Drive
Lawn
2 Story Stucco
Lotus D. Coffman
Palms
Fruit Trees
Walk
1 Story Fr. Ho.
Lawn
Walk
Conc. Drive
Hedge
Eva M. Olson
Picket fence
TRACT LINE
Conc. Drive
Peach
Etnora Battin
Hedge
6 Peaks
Dirt Drive
Helen N. Blake
Hedge
Matter N. Partie et ux
Conc. Curb
Curb
Shrubs
12' Acacia Hedge
R.F. Rockhoff
CASITAS AVE.
S 16° 04' W.
Rock & Oil
25' 25'
Harry Foote
John E. Rayner
Row of Plants
Lawn
6 Cyp.
G. E. Davis
NO.
M.B. 63-49
Miriam K. Kanieck
Hedge
Lawn
Walk
Dirt Drive
C.B. Terbeck et ux
Lawn & Shrubs
Oak
Cyp.
Minnie Torbert
Meter
Palm
Corp. of America
6030
Annie H. White
Conc. Drive
Madelyn Weisbrich
Helen Upton Macdonald
Helen R. Weber
Dirt Drive
Frame Garage & Dwelling
24 Euc.
Carl G. Benton et ux
LOT 9
L.W. GIDDINGS TRACT
M.R. 5-106-107

LAND OWNED by L.W. GIDDINGS
M.R. 5-106

B.M. Nº 31
Nail in ¾" Iron Pipe
93' Lt. Sta. 140+56
Elev. 1174.684

F.M. 10887
A12 OF A13

ALTADENA MAP NO. 3
M.R. 52-50

LOT 49

Joseph H. Tumbach et ux

Chicken Coop
Chicken Coop
1 Story Frame Ho.
Peach Trees
12" Pepper
Dirt Drive
Gate
Hyd.
Guys
Fruit Trees
2" Conc. Curb & Gutter
Seedling
8 Trees
Guy
Valve

42'
30' Oil & Rock Pavement
VENTURA
C.S. 8215
C.S. 8821
147
150
4027.53'

N 2°15'20" W
40'
40'
LINCOLN AVE.
A.C. Pavement
+4.93
Curb & Gutter

W. Livingston Jr.
Henry A. Cleland

ALTADENA MAP NO. 2
LOT 23

Carl C. Curtis

1 Story Frame Ho.
Dirt Drive
Fig Trees
Fruit Trees
Bridges
Path
Palms
Guy
Palm Trees
Orange Grove
Carl C. Curtis
Palms
568°57'E
C.S. 8136
STREET

INDEX ~~SC~~ 88
VII L.A. 9 K
OLIVE AVE.
30'
30'
+3.70 Rock & Oil Surface
N 20°59'15" E
Conc. Curb & Gutter
Conc. Curb & Gutter
Engineer, Survey and Maps
State Highway Engineer

Eliza B. Blowers
LOT 22

568°57'E
66.65
S 16°05'15" W
25'
25'
LINCOLN AVE.
A.C. Surface
Curb & Gutter

Gas Pumps
2 Story Fr. Ho. & Serv. Sta.
Meters
Flower Bed
8 Apricot
12 Apr.
Gate
Fruit & Walnut Trees
Dirt Drive
Orange Grove
Lawn
1 Story Fr. Ho.
Flag Ho.
Ora. Walk
1 Story Fr. Ho.
Gravel Drive
Conc. Drive
Ornamental Trees
Garage House
Grove
Curb
Palms
Hedge
18" Rod W.
Bamboo
16" Fir
18" Pine
Gravel Path
Flower Bed
Curb
Conc. Drive
Curb
Ornamental Trees
Hedge
Dirt Drive
Gate
Ornamental Trees
1 Story Fr. Ho.
Meters
16" Rod W.
6" Pine
Conc. Drives
Hedge
Conc. Drive
Hedge

LOT 9
Sterling K. Franklin et ux
Lot Line Adjustment Line 2
David Rubin et ux
LOT 8
Evelyn E. Rogers et al
Elizabeth Herrmann
Einard Olsen et ux
Edwin S. Markle
Whitworth Estate Inc.
1
TRACT NO. 1117
M.B. 17-10
TRACT LINE
C.T. Renfrew et ux
6
5
4
3
2
1
TRACT NO. 7298
M.B. 78-59
Geo. W. Bridgeford
C.T. Renfrew et ux
E19-108, OR 13582-326 (Storm)
Frank E. Gillis et ux
Roy F. Bartlett et ux
Earl B. Crouse et ux
13

L. W. GIDDINGS TRACT
M.R. 5-106 & 107

B.M. № 32
Spike & Washer in 12" Eucalyptus
88' Rt. Sta. 146+64
Elev. 1178.770

B.M. № 33
Brass Screw in Lead on East Curb
156' Lt. Sta. 152+04
Elev. 1184.968

B.M. № 35
Brass Screw in Lead on E. Curb
110' Lt. Sta. 158+50
Elev. 1180.599

F.M. 10887
A13 OF A13