INDEX 59 & 60

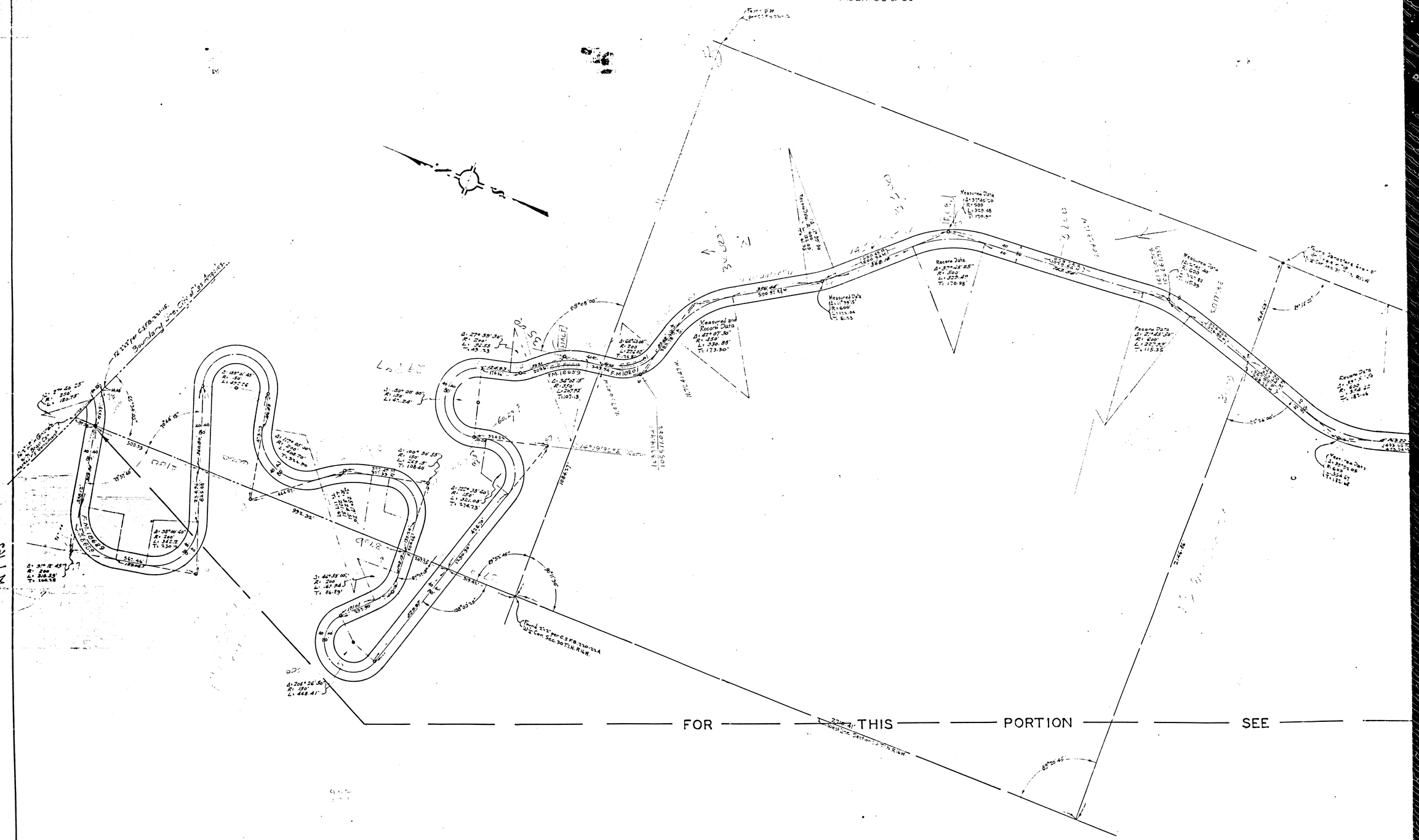

F.M. 11119

A1 OF A8

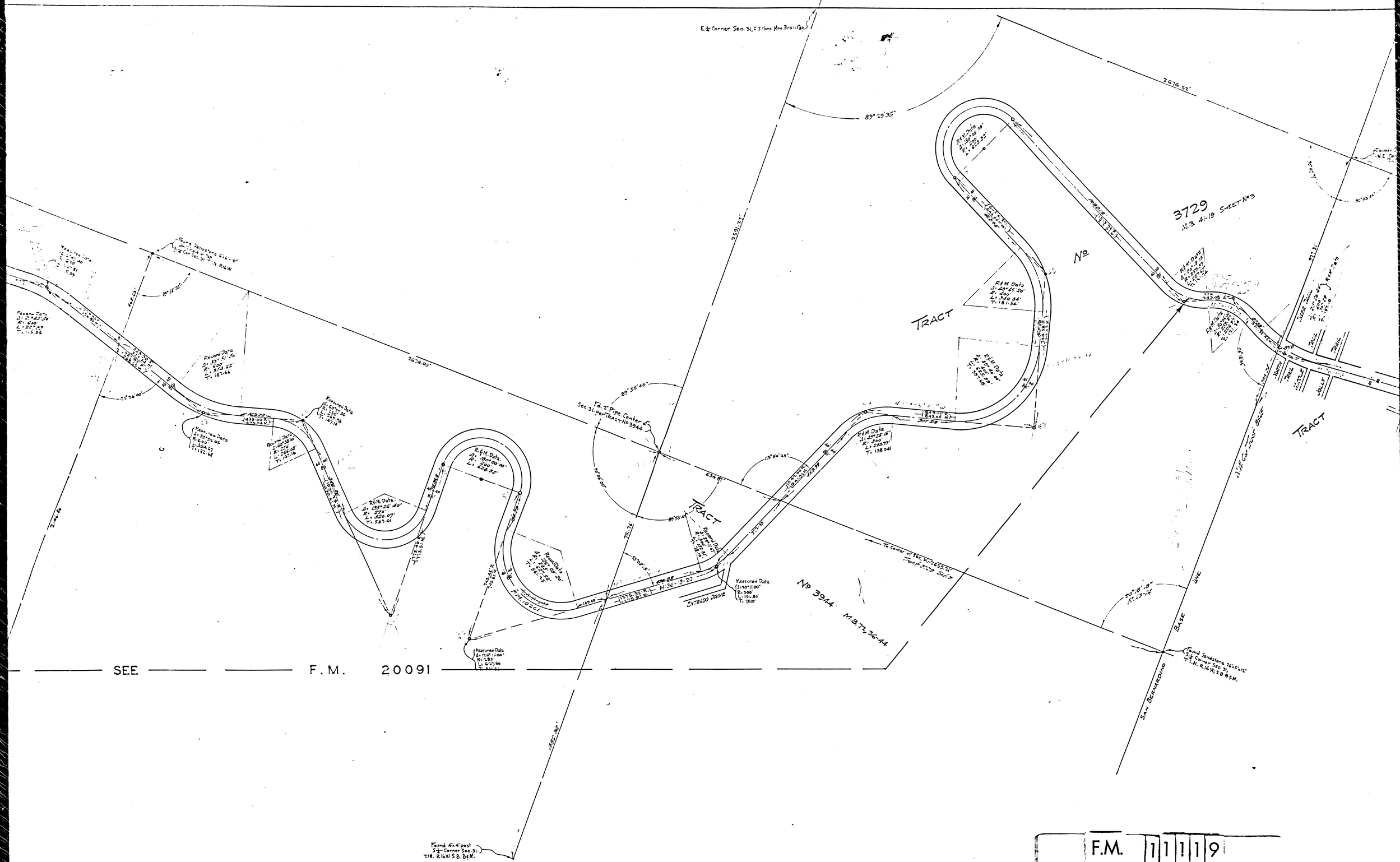

F.M. 11119

A2 OF A8

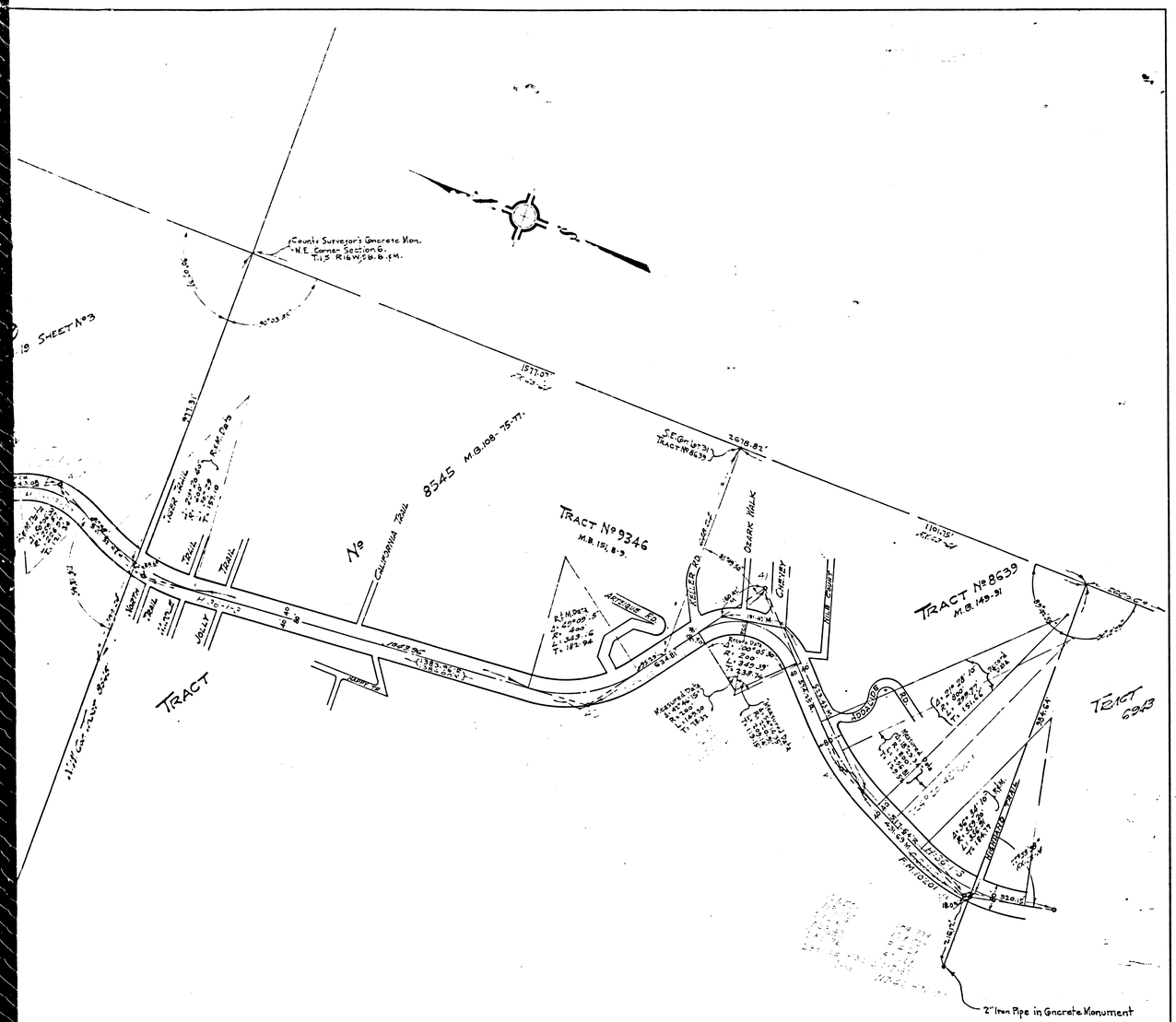

MAP SHOWING SURVEY LINE OF

TOPANGA CANYON ROAD

Transit Line of Deeded Highway
From Los Angeles City Limits to Southerly Line of Tract No 8639.
Sheet No 1 of 3 Sheets

LOS ANGELES COUNTY ROAD DEPT.
Field Work by USSTill.
Office Work by Gaudi.
Checked by

References: F.K. 67

Scale 1"=200'

Checked for E. Tied & B.M. Established. M. Thompson

TOPANGA CANYON RD. 2nd to 1st Lines of 3 Sheets



TOPANGA CANYON RD. 2nd to 1st Lines of 3 Sheets

F.M. 11119

A3 OF A8

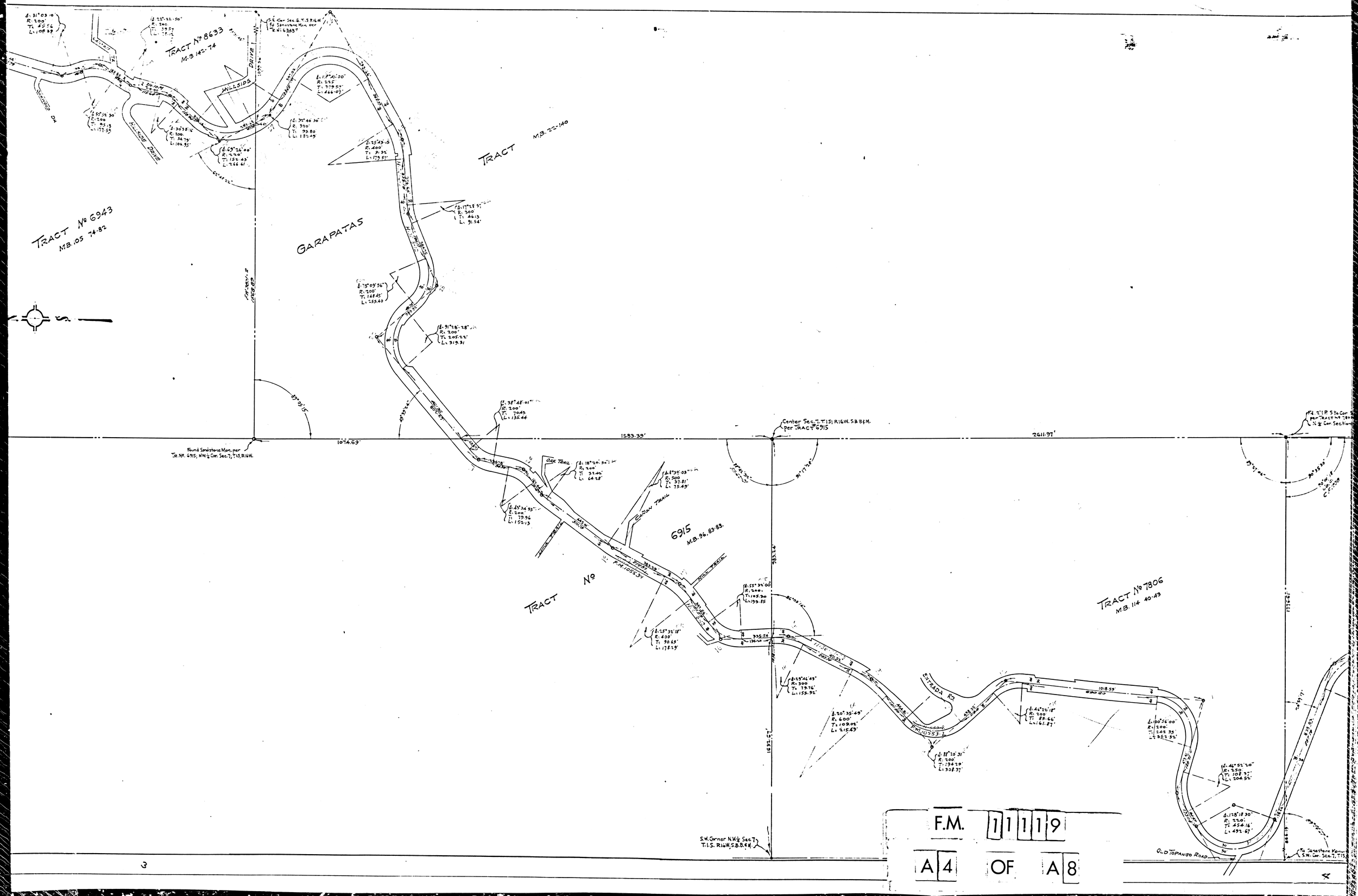

F.M. 11119

A 4 OF A 8

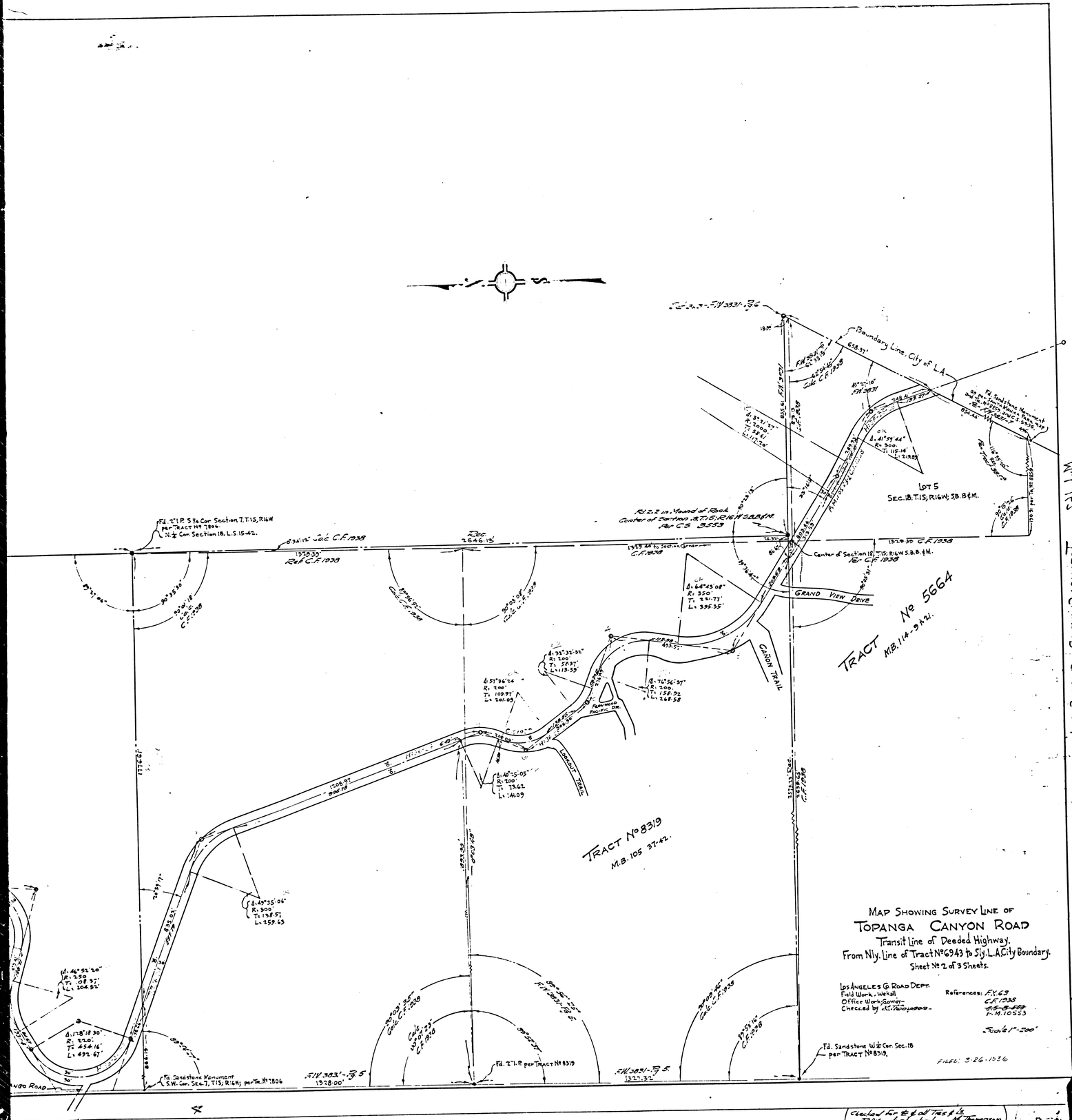

F.M. 11119

A5 OF A8

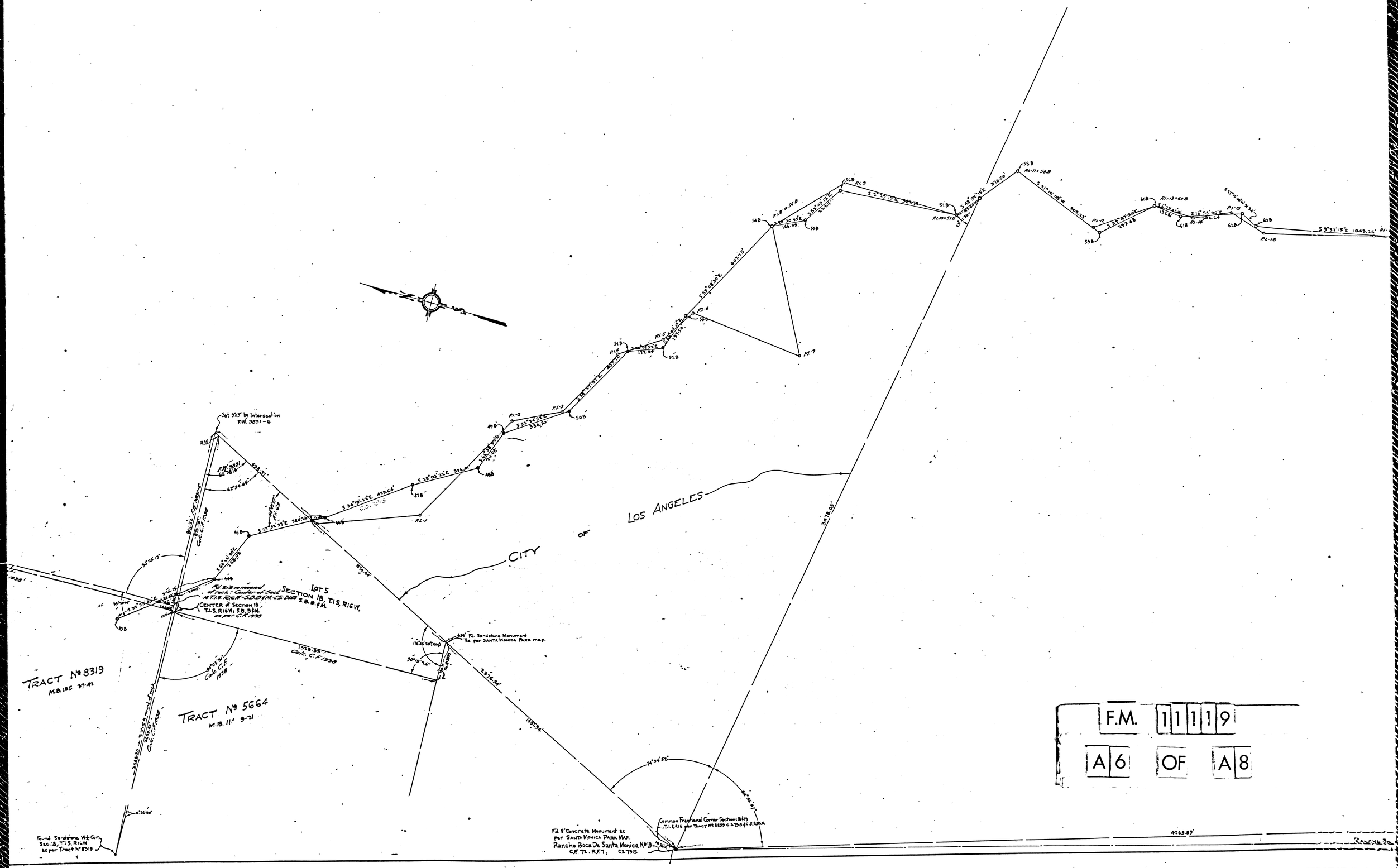

F.M. 11119

A6 OF A8

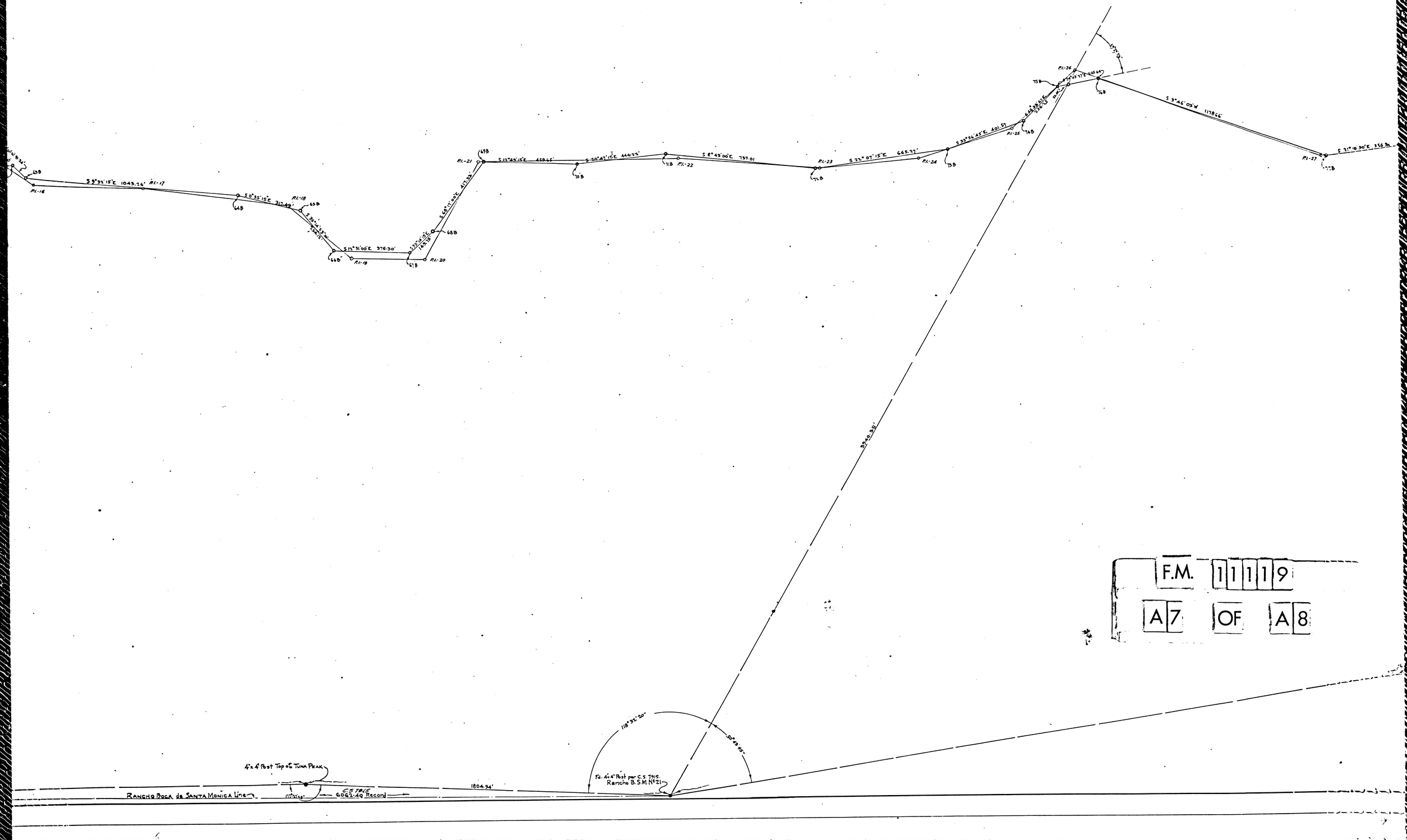

F.M. 11119

A7 OF A8

INDEX 59 & 58

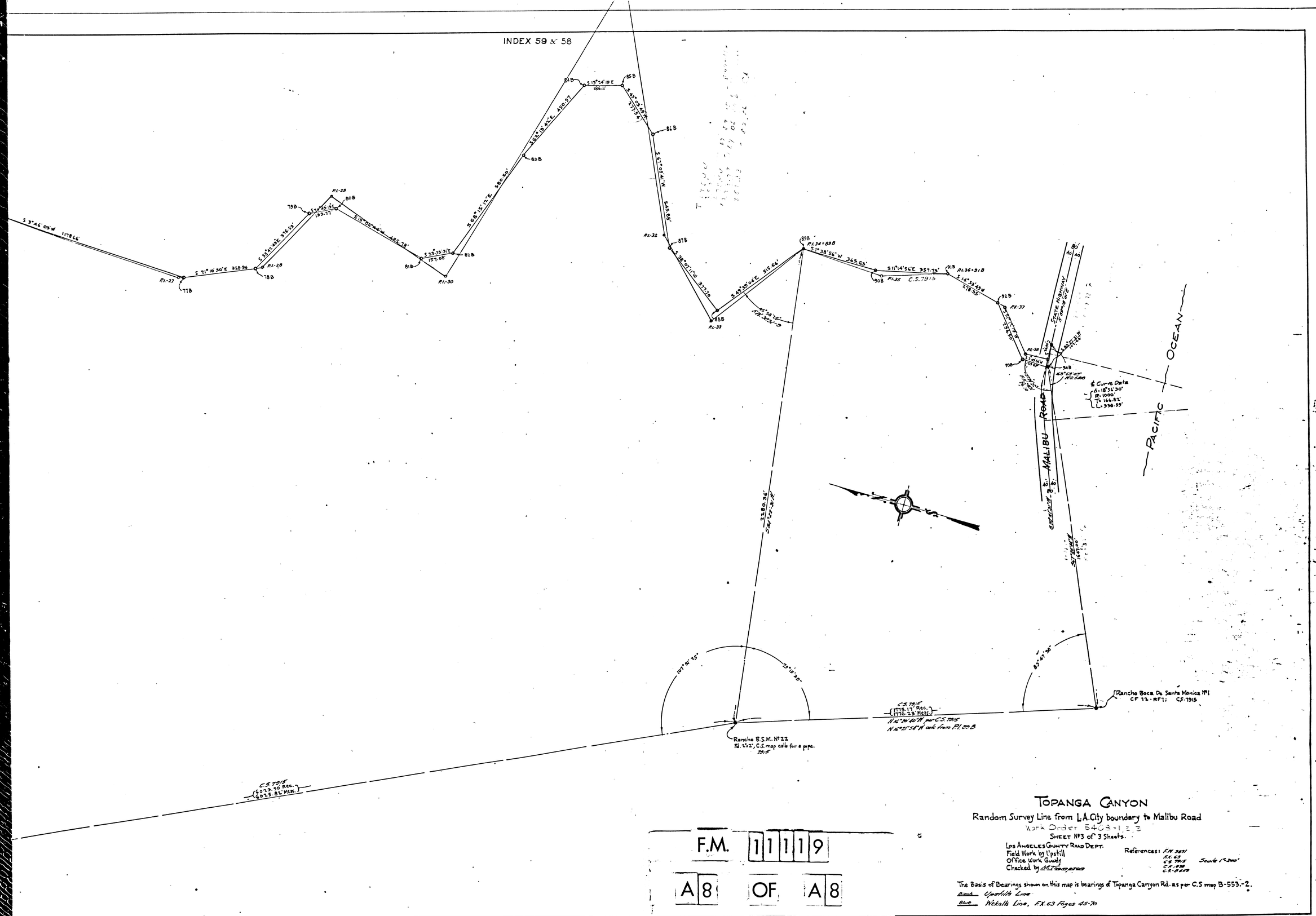

TOPANGA CANYON

Random Survey Line from L.A. City boundary to Malibu Road

Work Order 5408-1, 2, 3

SHEET Nº 3 of 3 Sheets.

LOS ANGELES COUNTY ROAD DEPT.
Field Work by L'pstill
Office Work Guidy
Checked by L.H. Thompson

References: F.M. 3821
F.X. 63
C.S. 7915
C.S. 1978
C.S. 8888

Scale 1" = 200'

The Basis of Bearings shown on this map is bearings of Topanga Canyon Rd. as per C.S. map B-553.-2.

Black — Uphills Line
Blue — Wekalls Line, F.X. 63 Pages 45-70

F.M. 11119

A8 OF A8

Negative of this map filed in Blue Print Dept. as Negative No. 59. (C.S. 7915)

7