FED. ROAD DIST. NO.	STATE	PROJ. NO.	FISCAL YEAR	SHEET NO.	TOTAL SHEETS
2	CAL.				

DIST.	COUNTY	ROUTE	SEC.	SHEET NO.	TOTAL SHEETS
VII	LA	Feeder-Palos Verdes-South		1	6

Approved Alfred Jones
County Surveyor

S. V. Cortelyou
DIST. ENGINEER

APPROVED

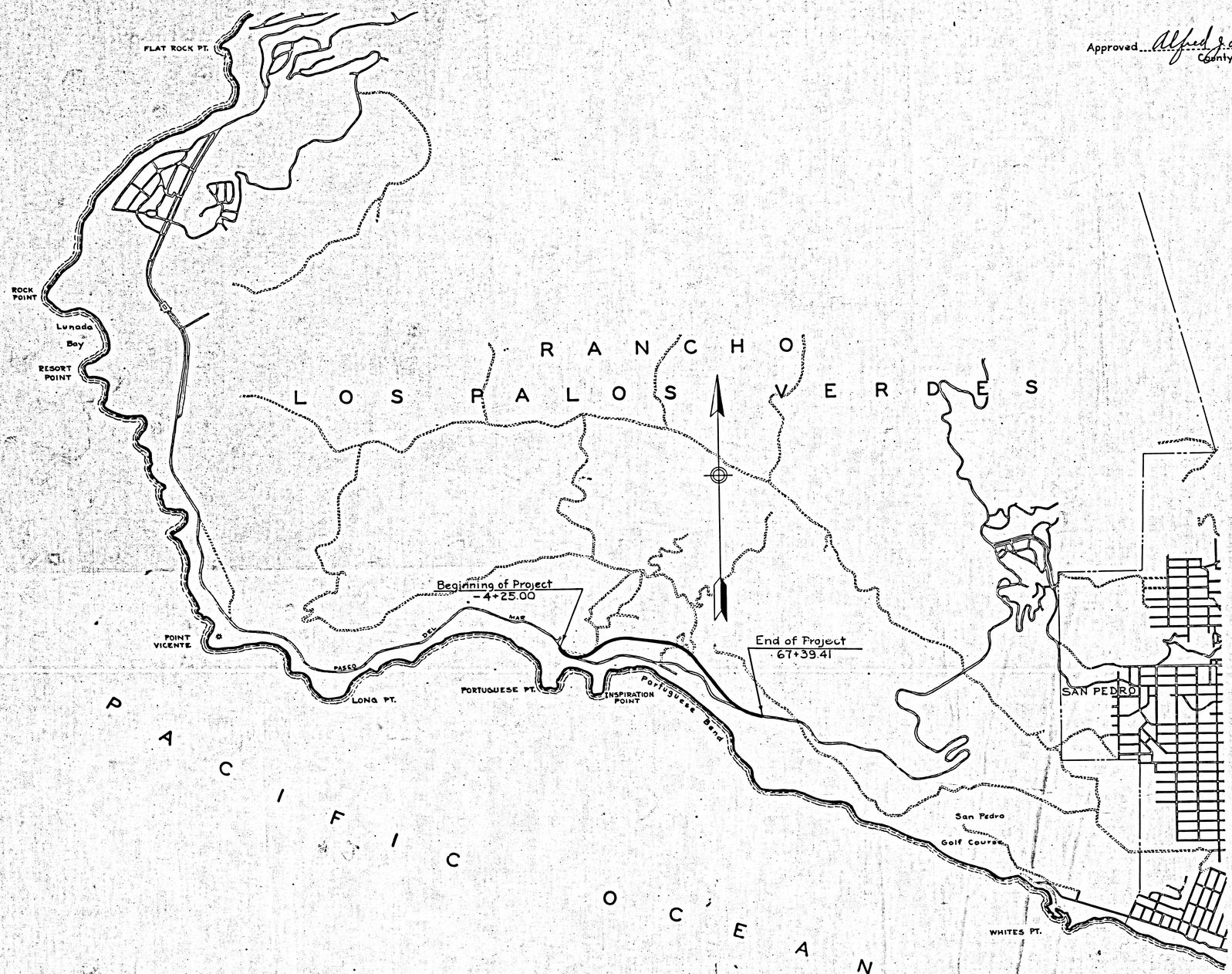

NOTE:
TRACINGS ARE ON FILE IN TEMPORARY FILE IN PUBLIC OFFICE
Negatives filed in Blue Print Dept. as Negative No. 271 Shts. 1,3,4,5 and 6.

INDEX 27

C.D.G.

F.M. 11144

A1 OF A6

DIST.	COUNTY	ROUTE	SEC.	SHEET No.	TOTAL SHEETS
VII	LA	Feeder-Palos Verdes Dr. South		3	6

Approved Alfred Janes County Surveyor

Approved D. V. Cortelyou Dist. Eng. Dist. VII

Engineer, Surveys and Plans.

State Highway Engineer

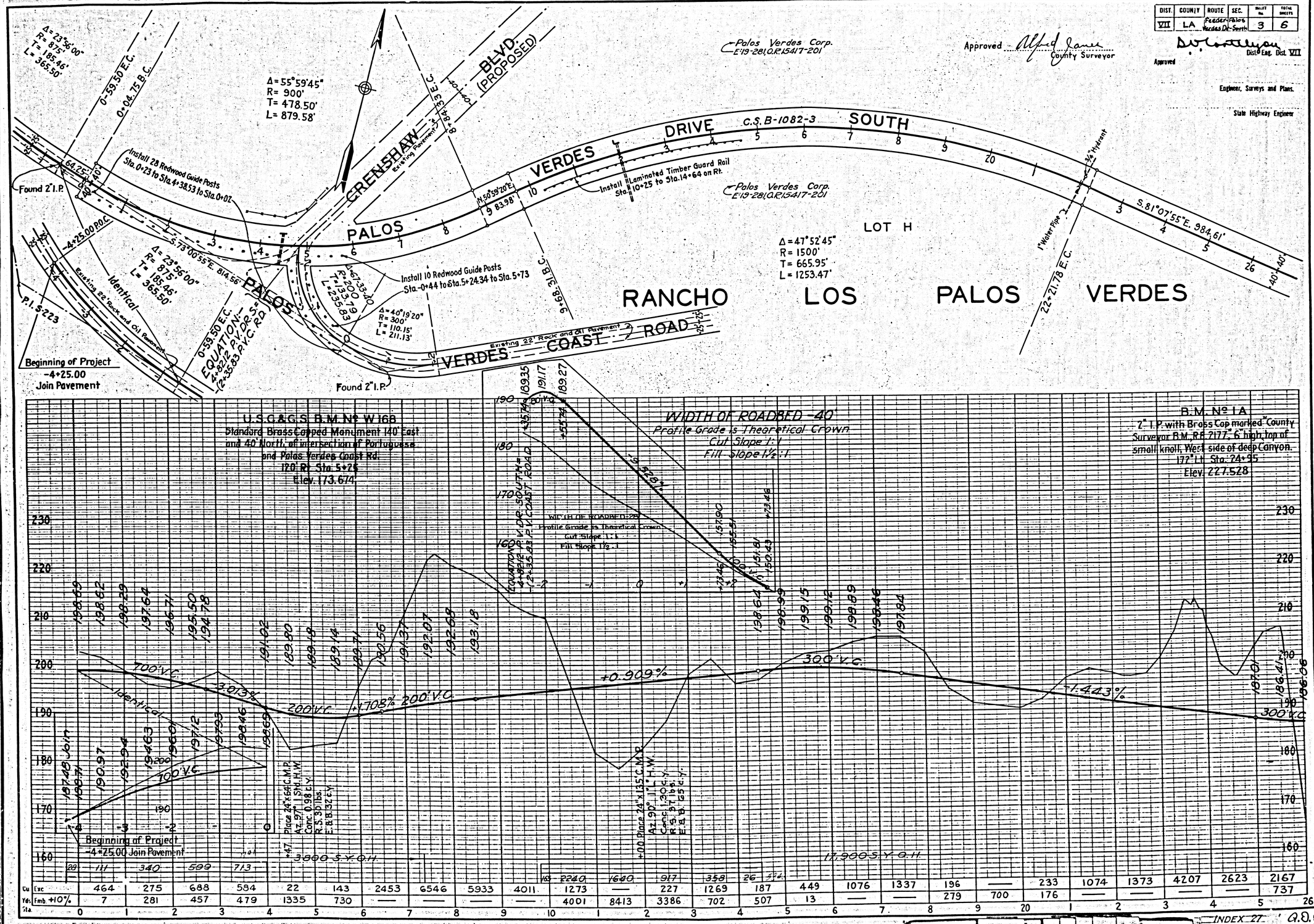

Cu. Yds. Sta.																										
Exc.	464	275	688	584	22	143	2453	6546	5933	4011	1273	—	227	1269	187	449	1076	1337	196	—	233	1074	1373	4207	2623	2167
Emb. +10%	7	281	457	479	1335	730	—	—	—	—	4001	8413	3386	702	507	13	—	—	279	700	176	—	—	—	—	737

INDEX 27 Q.D.G.

F.M. 11144

A 2 OF A 6

FED. ROAD DIST. NO.	STATE	FED. AID PROJ. NO.	FISCAL YEAR	SHEET NO.	TOTAL SHEETS
7	Cal.				

DIST.	COUNTY	ROUTE	SEC.	SHEET NO.	TOTAL SHEETS
VII	LA	Feeder Palos Verdes Dr. South		4	6

Approved Alfred Jones
County Surveyor

Approved
D.C. Eng. Dist. VII

Engineer, Surveys and Plans.

State Highway Engineer

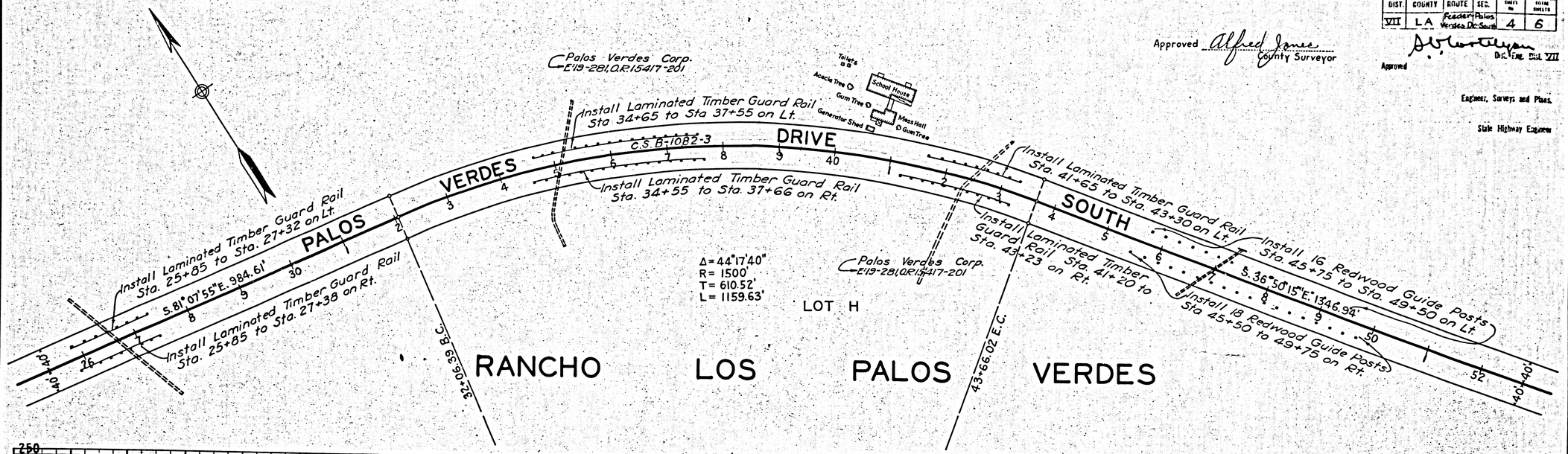

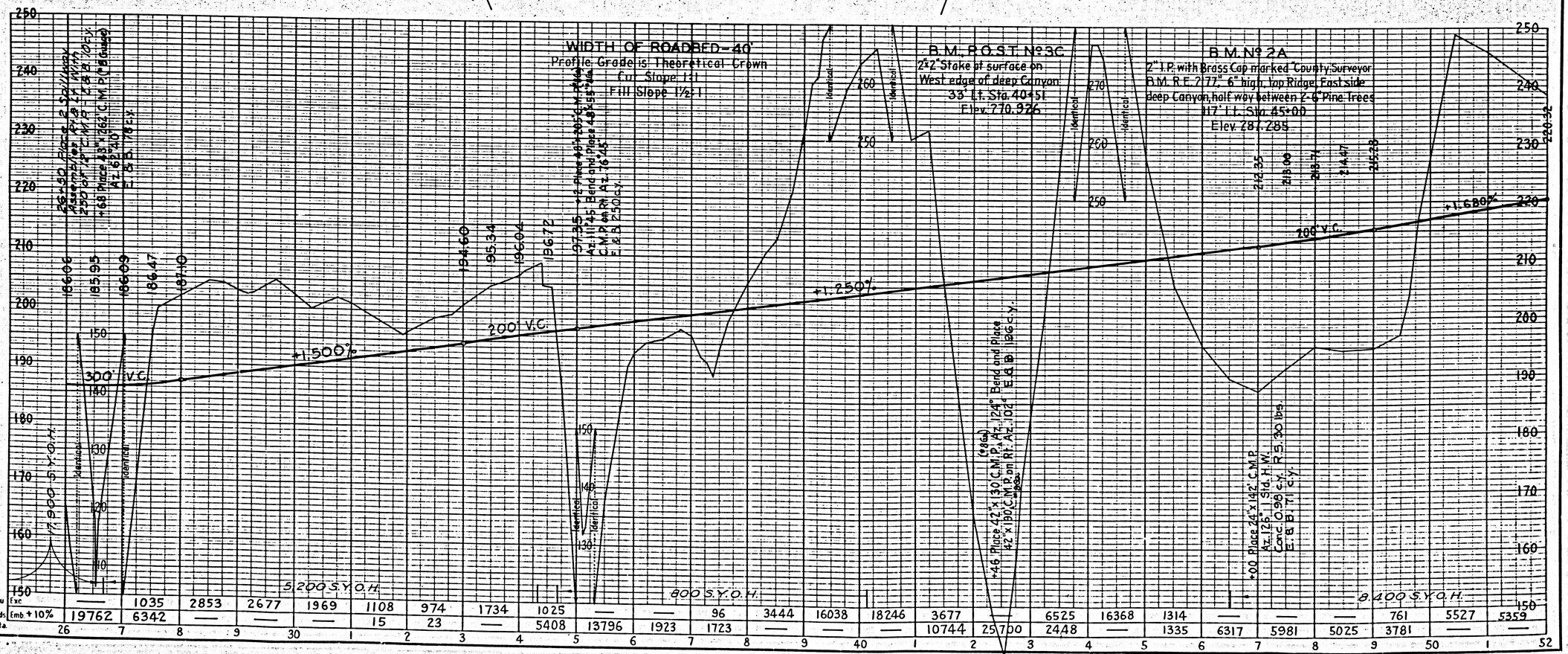

Sta.	26	7	8	9	30	1	2	3	4	5	6	7	8	9	40	1	2	3	4	5	6	7	8	9	50	1	52
Cu Exc	—	1035	2853	2677	1969	1108	974	1734	1025	—	—	96	3444	16038	18246	3677	—	6525	16368	1314	—	—	—	—	761	5527	5359
Yds. Emb + 10%	19762	6342	—	—	—	15	23	—	5408	13796	1923	1723	—	—	—	10744	25700	2448	—	1335	6317	5981	5025	3781	—	—	—

INDEX 27

A.88.

F.M. 1114

A3 OF A6

FED. ROAD DIST. NO.	STATE	FED. AID PROJ. NO.	FISCAL YEAR	SHEET NO.	TOTAL SHEETS
2	CAL.				

DIST.	COUNTY	ROUTE	SEC.	SHEET NO.	TOTAL SHEETS
VII	LA	Feeder-Palos Verdes Dr. South		5	6

Approved Alfred Jones County Surveyor

Approved P. V. Corterlyon Dist. Eng. Dist. VII

Engineer, Surveys and Plans.

State Highway Engineer

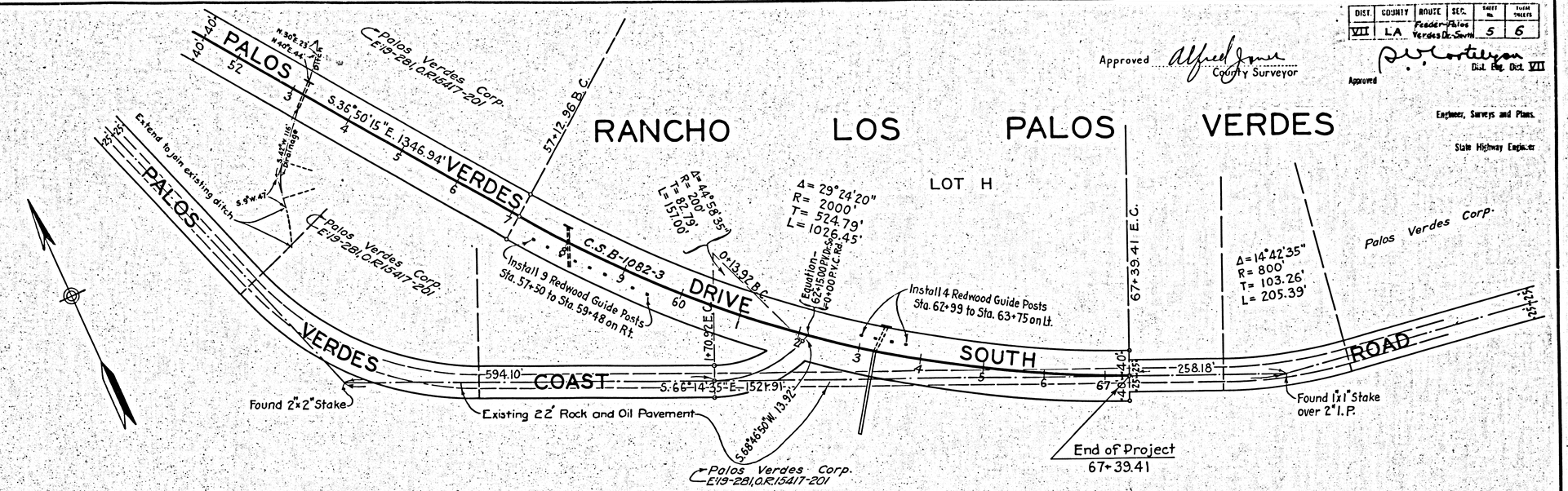

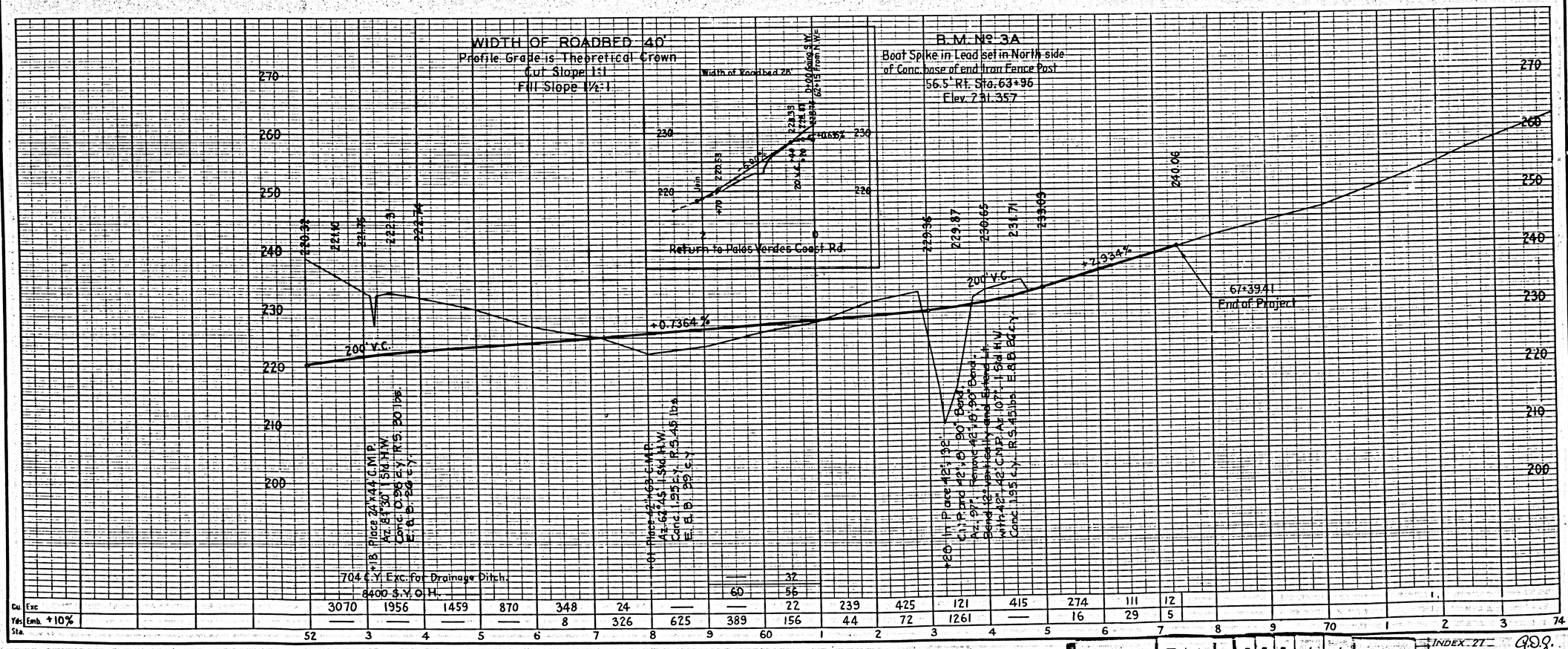

| | | | |

DIST NO					
2	CAL.				

DIST	COUNTY	ROUTE	SEC.	SHEET NO	TOTAL SHEETS
VII	LA	Feeder Palos Verdes South		6	6

APPROVED Alfred Janer
COUNTY SURVEYOR

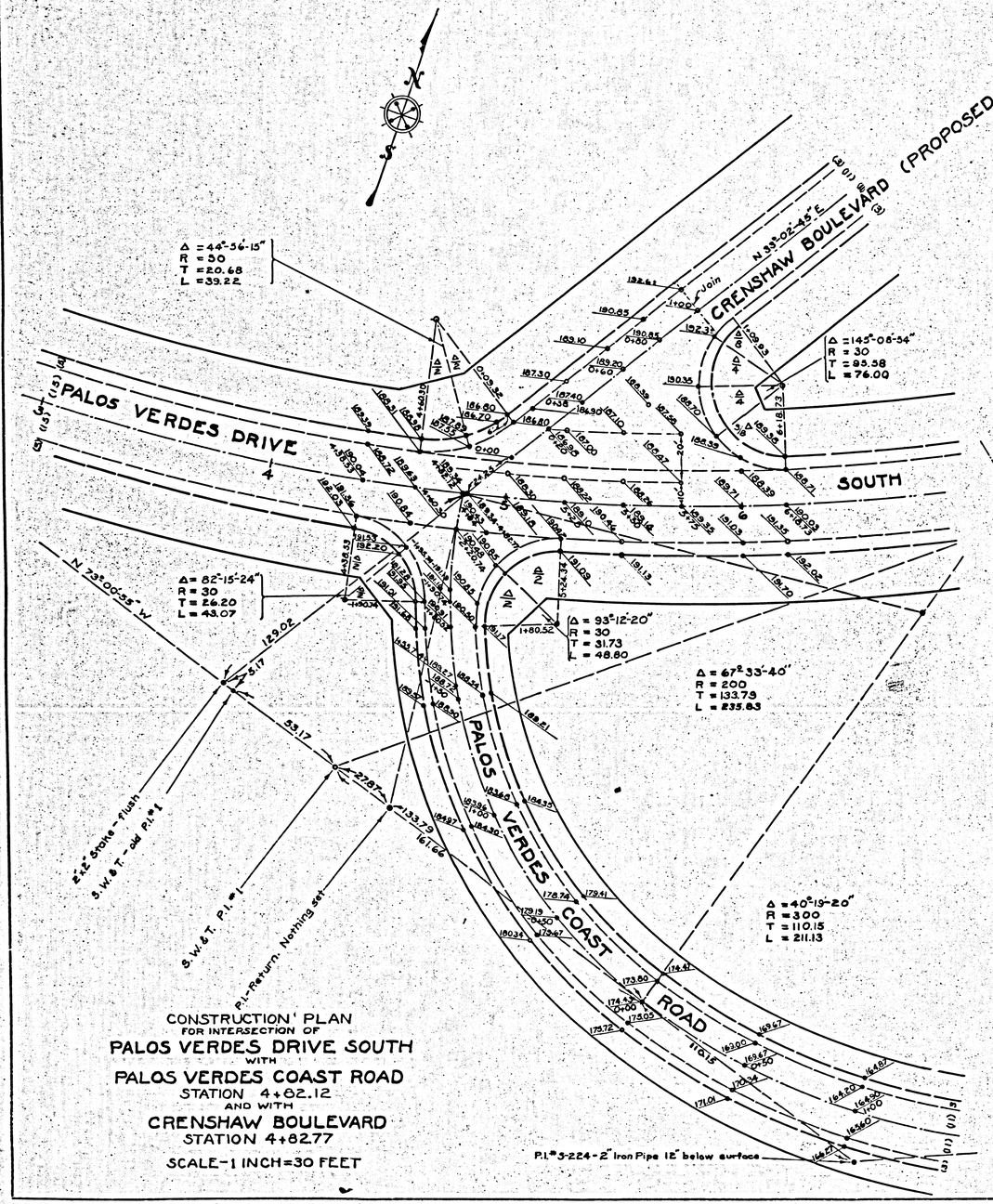

CONSTRUCTION PLAN
FOR INTERSECTION OF
PALOS VERDES DRIVE SOUTH
WITH
PALOS VERDES COAST ROAD
STATION 4+82.12
AND WITH
CRENSHAW BOULEVARD
STATION 4+82.77
SCALE-1 INCH=30 FEET

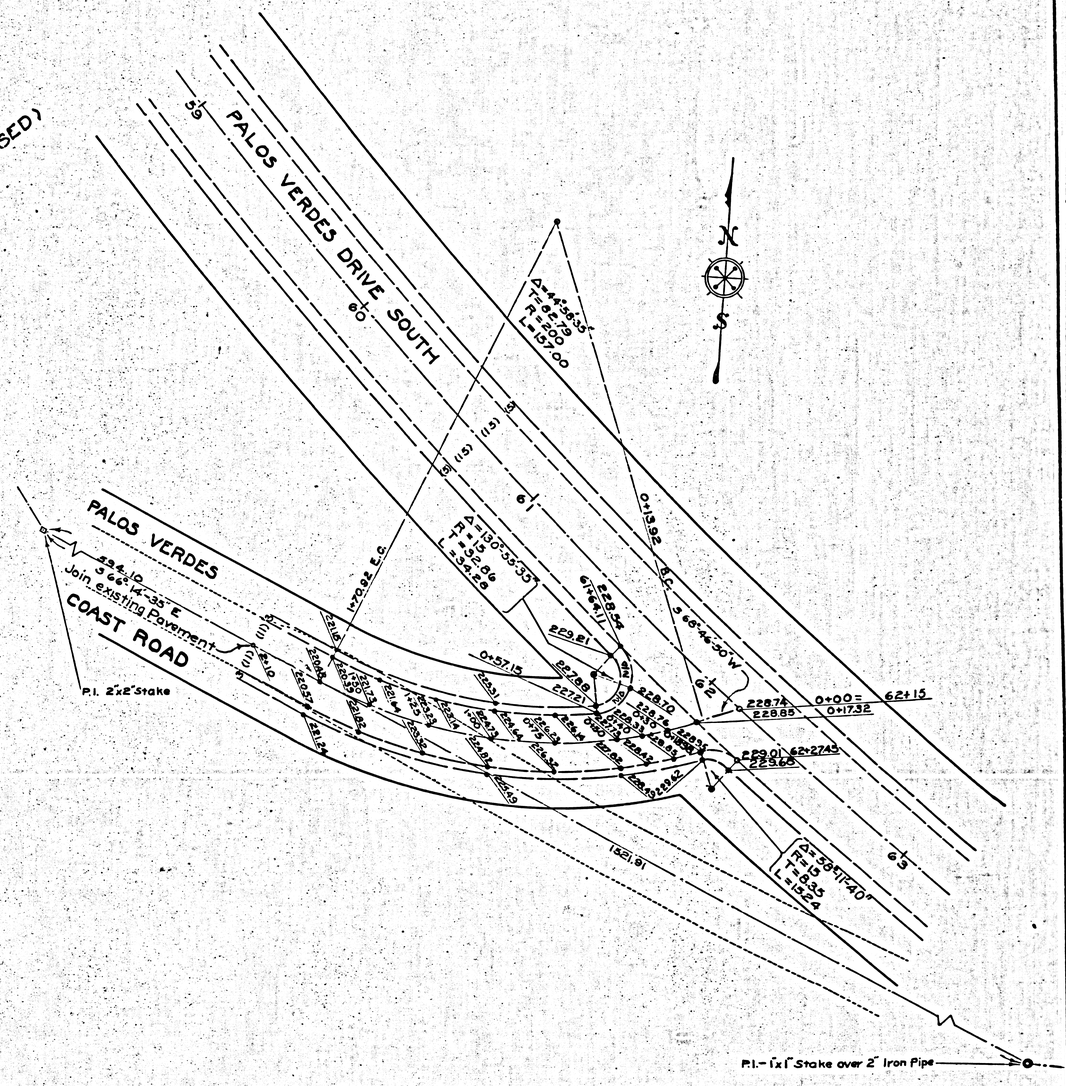

CONSTRUCTION PLAN
FOR INTERSECTION OF
PALOS VERDES DRIVE SOUTH
WITH
PALOS VERDES COAST ROAD
STATION 62+15.00
SCALE-1 INCH=30 FEET

INDEX 27 A.O.g.

F.M. 11144

A5 OF A6

OF LONG BEACH CITY AND VICINITY

EPARED FOR THE BOARD OF SUPERVISORS, EX-OFFICIO
LECTION COMMISSIONERS OF LOS ANGELES COUNTY,
AND FOR THE REGISTRAR OF VOTERS

BOARD OF SUPERVISORS
DIST.-HUGH A. THATCHER
DIST.-GORDON L. McDONOUGH
DIST.-HARRY M. BAINE
DIST.-JOHN R. QUINN
DIST.-ROGER JESSUP

REGISTRAR OF VOTERS
W. M. KERR

J. E. ROCKHOLD
COUNTY SURVEYOR

PRECINCT LINES AS OF
APRIL 1934

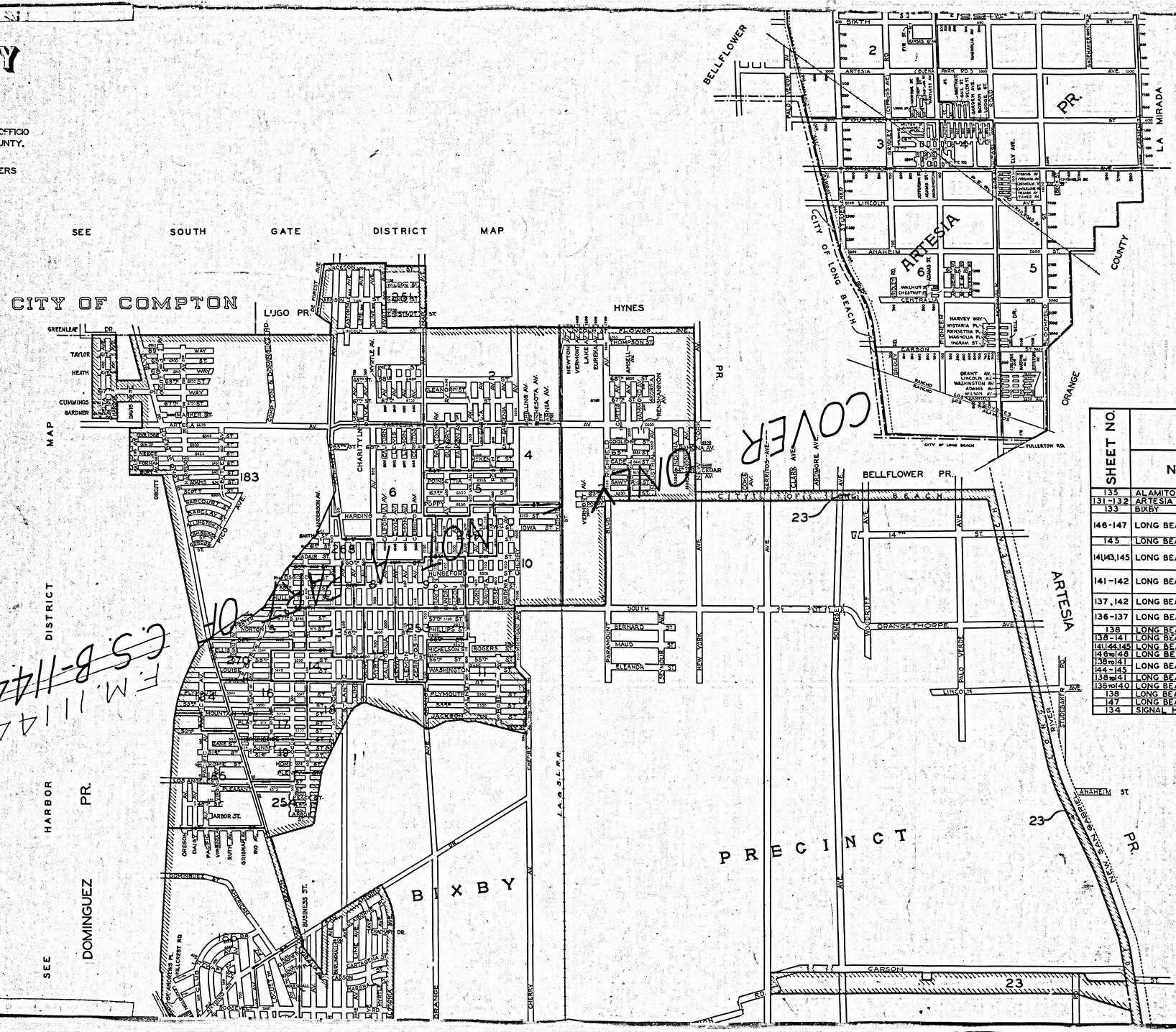

SHEET NO.	PRECINCT NAME	PRECINCT NOS.	TOWNSHIP	SUPERVISORIAL	ASSEMBLY	SENATORIAL	CONGRESSIONAL	COUNCIL
135	ALAMITOS	-	ALAMITOS	1	70	38	18	
131-132	ARTESIA	1 to 6	NORWALK	1	69	38	18	
133	BIXBY	-	BIXBY	1	70	38	18	
146-147	LONG BEACH CITY	1 to 19 252 to 254 268 to 270	LONG BEACH	1	70	38	18	9
145	LONG BEACH CITY	20 & 255	LONG BEACH	1	71	38	18	5
141,143,145	LONG BEACH CITY	21 to 23 157-158 256 & 264	LONG BEACH	1	70	38	18	5
141-142	LONG BEACH CITY	24 to 47 257 to 259 271 to 273	LONG BEACH	1	70	38	18	8
137, 142	LONG BEACH CITY	48 to 82 265-266	LONG BEACH	1	70	38	18	2
136-137	LONG BEACH CITY	83 to 124 260 & 267	LONG BEACH	1	70	38	18	1
138	LONG BEACH CITY	125 to 140	LONG BEACH	1	71	38	18	3
138-141	LONG BEACH CITY	141 to 156	LONG BEACH	1	70	38	18	4
141,144,145	LONG BEACH CITY	159 to 182	LONG BEACH	4	71	38	18	5
146 to 148	LONG BEACH CITY	183 to 185	LONG BEACH	4	71	38	18	9
138 to 141 144-145	LONG BEACH CITY	186 to 218 261 to 263	LONG BEACH	4	71	38	18	7
138 to 141	LONG BEACH CITY	219 to 234	LONG BEACH	4	71	38	18	6
138 to 140	LONG BEACH CITY	235 to 243	LONG BEACH	4	71	38	18	4
138	LONG BEACH CITY	244 to 250		4	71	38	18	3
147	LONG BEACH CITY	251	LONG BEACH	1	69	38	18	4
134	SIGNAL HILL CITY	1 to 7	SIGNAL HILL	1	70	38	18	

F.M. 11144

A6 OF A6