FED. ROAD DIST. No.	STATE	FED. AID PROJ. No.	FISCAL YEAR	SHEET No.	TOTAL SHEETS
2	CAL.				

DIST.	COUNTY	ROUTE	SEC.	SHEET No.	TOTAL SHEETS
VII	L.A.	60	A	14	

Approved Dist. Eng. Dist. VII

Engineer, Surveys and Plans.

RANCHO TOPANGA MALIBU SEQUIT

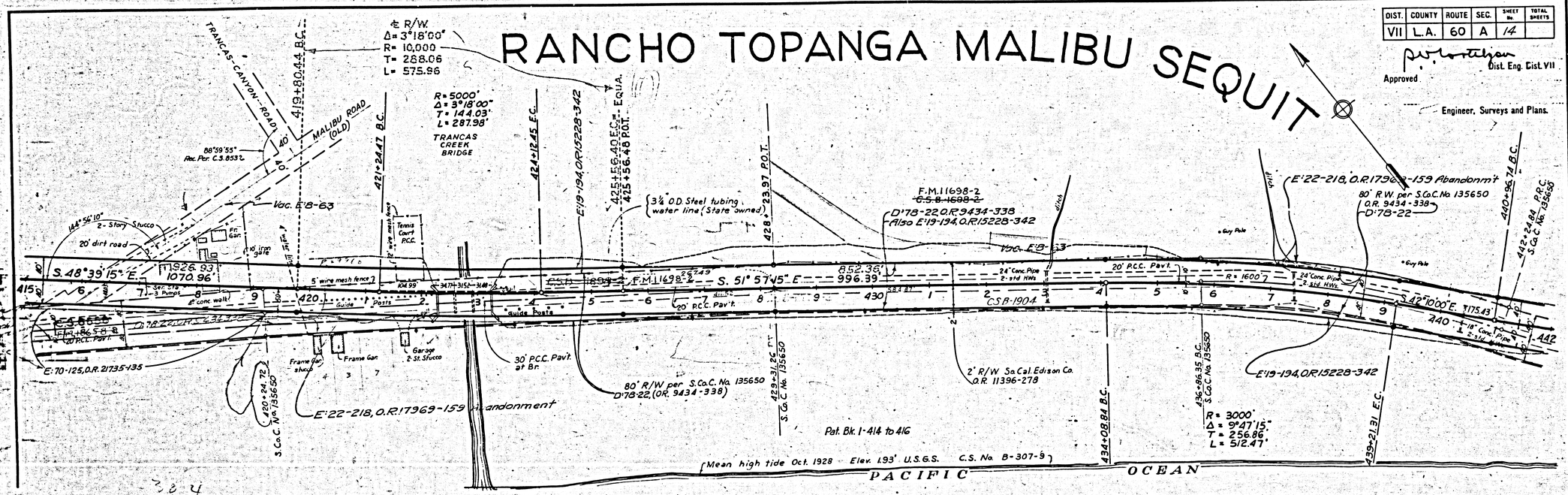

INDEX # 95

304
55
359

LEGEND
Limit of Cut Slope
" " Fill Slope
Scale: 1" = 100'
6-29-37

F.M. 11260-2

A1 OF A13

FED. ROAD DIST. No.	STATE	FED. AID PROJ. No.	FISCAL YEAR	SHEET No.	TOTAL SHEETS
2	CAL.				

DIST.	COUNTY	ROUTE	SEC.	SHEET No.	TOTAL SHEETS
VII	L.A.	60	A	15	

Dist. Eng. Dist. VII

Approved

Engineer, Surveys and Plans.

RANCHO TOPANGA MALIBU SEQUIT

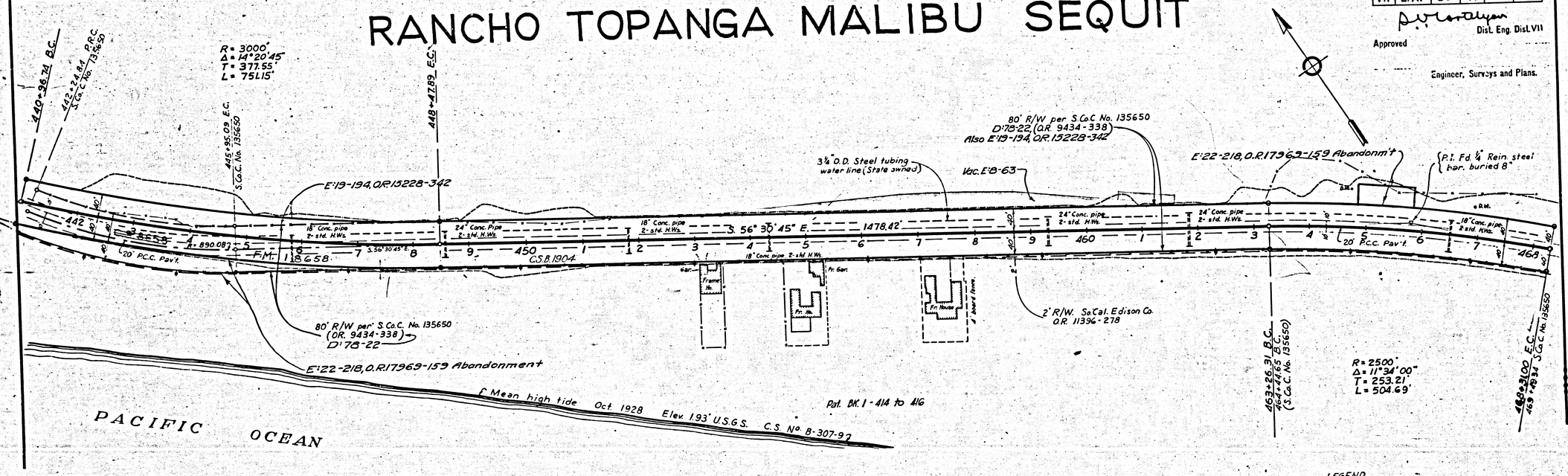

LEGEND
Limit of Cut Slope
" " Fill Slope

Scale: 1" = 100'
6-29-37

F.M. 11260-2

A2 OF A13

FED. ROAD DIST. No.	STATE	FED. AID PROJ. No.	FISCAL YEAR	SHEET No.	TOTAL SHEETS
2	CAL.				

DIST.	COUNTY	ROUTE	SEC.	SHEET No.	TOTAL SHEETS
VII	L.A.	60	A	16	

RANCHO TOPANGA MALIBU SEQUIT

D. W. Costello
Dist. Eng. Dist. VII

Approved.....

Engineer, Surveys and Plans.

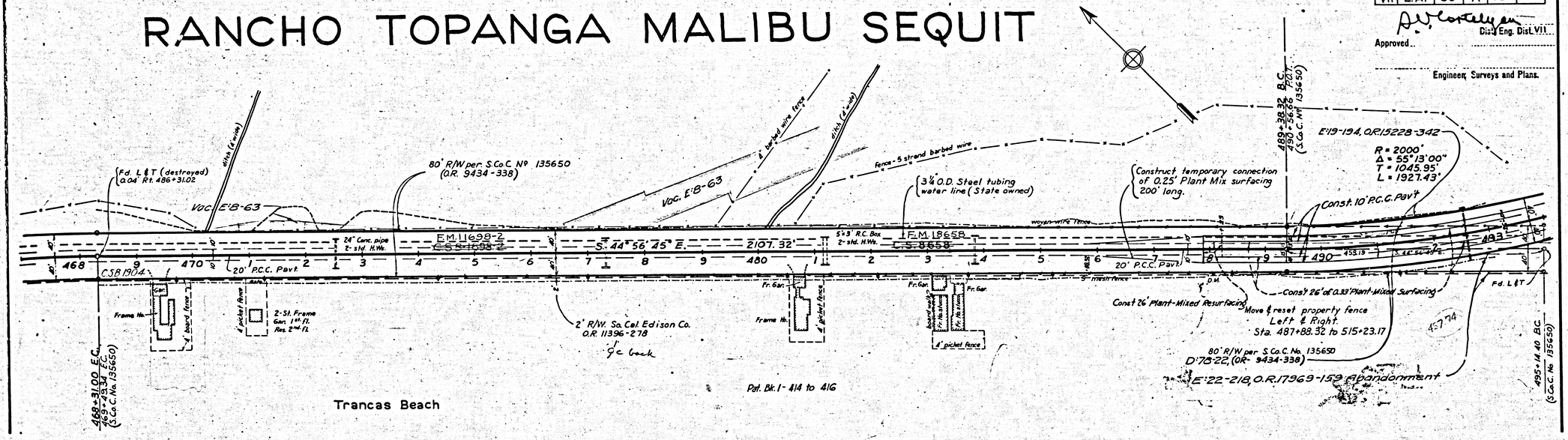

LEGEND
Limit of Cut Slope ----------
" " Fill Slope ----------

Scale: 1" = 100
6-29-37

3

F.M. 11260-2
A3 OF A13

AA 682/16

FED. ROAD DIST. No.	STATE	FED. AID PROJ. No.	FISCAL YEAR	SHEET No.	TOTAL SHEETS
2	CAL.				

DIST.	COUNTY	ROUTE	SEC.	SHEET No.	TOTAL SHEETS
VII	L.A.	60	A	17	

Dist. Eng. Dist. VII

Approved

Engineer, Surveys and Plans.

RANCHO TOPANGA MALIBU SEQUIT

R = 4000'
Δ = 9°55'20"
T = 347.22'
L = 692.70'

R = 2000'
Δ = 55°
T = 1045.95'
L = 1927.43'

R = 2000'
Δ = 23°20'00"
T = 412.97'
L = 814.49'

195+14.40 S.C.C. No. 135650

502+42.20 E.C. S.C.C. No. 135650

508+65.75 P.C.C.

515+58.45 P.C.C.

517+62.57 S.C.C. No. 135650

C.S.B.-1941

C.S.B.-1034

C.S.B.-1904

80' R/W per S.Co.C. No. 135650 (O.R. 9434-338)

3¼" O.D. Steel tubing water line (State owned)

2' R/W So. Cal. Edison Co. O.R. 11396-278
E'22-218, O.R. 17969-159 Abandonm't

Remove Existing P.C.C. Pavement on Lt. from Station 503+00 to Station 515+23.17 Conc. Removal = 557 Cu. Yds

E'19-194, O.R. 15228-342

E'22-218, O.R. 17969-159, Abandon't

D'78-22, O.R. 9434-338

2' R/W So. Cal. Edison Co. O.R. 11396-278

Fr. Gar.

Frame Hs.

4 point Fence

24" conc. pipe 2 std. H.Wls.

18" conc. pipe 2 std. H.Wls.

E = 800'

20' P.C.C. Pav't

24" = 57' conc. pipe 2 std. H.Wls.

F.M. 18658

Existing 20' R.C.C. Pavt.

20' P.C.C. Pavt.

Const 2" of 0.33 Plant-Mixed Surfacing

Const 10' P.C.C. Pavement

E'19-194, O.R. 15228-342

Pat. Bk. 1 - 414 to 416

Move & reset property fence Left & Right
Sta. 487+88.32 to Sta. 515+23.17
Sta. 516+20.20 to Sta. 570+00

Mean high tide (Elev. 1.93' U.S.C.S.)

PACIFIC

Zuma Canyon

Creek

Sta. 517+50 on Lt. Const. Eq. Approach 36' C.I.

3 cy. enhorn

24' Plant Mix Surfacing

30' P.C.C. Pavt. at Br.

E'22-218, Abandon't

80' R/W per S.Co.C. No. 135650
D'78-22, O.R. 9434-338

DETAIL

Exist. Bridge

PRESENT ℄

PROPOSED ℄

S. Tan.

Rad = 2000'

Rad = 700'

3°36'40"

59.41'

170°36'35"

LEGEND
Limit of Cut Slope
Fill Slope

Scale: 1" = 100'
6-29-37

4

F.M. 11260-2

A4 OF A13

FED. ROAD DIST. No.	STATE	FED. AID PROJ. No.	FISCAL YEAR	SHEET No.	TOTAL SHEETS
2	CAL.				

DIST.	COUNTY	ROUTE	SEC.	SHEET No.	TOTAL SHEETS
VII	L.A.	60	BA	18	

Dist. Eng. Dist. VII

Approved

Engineer, Surveys and Plans.

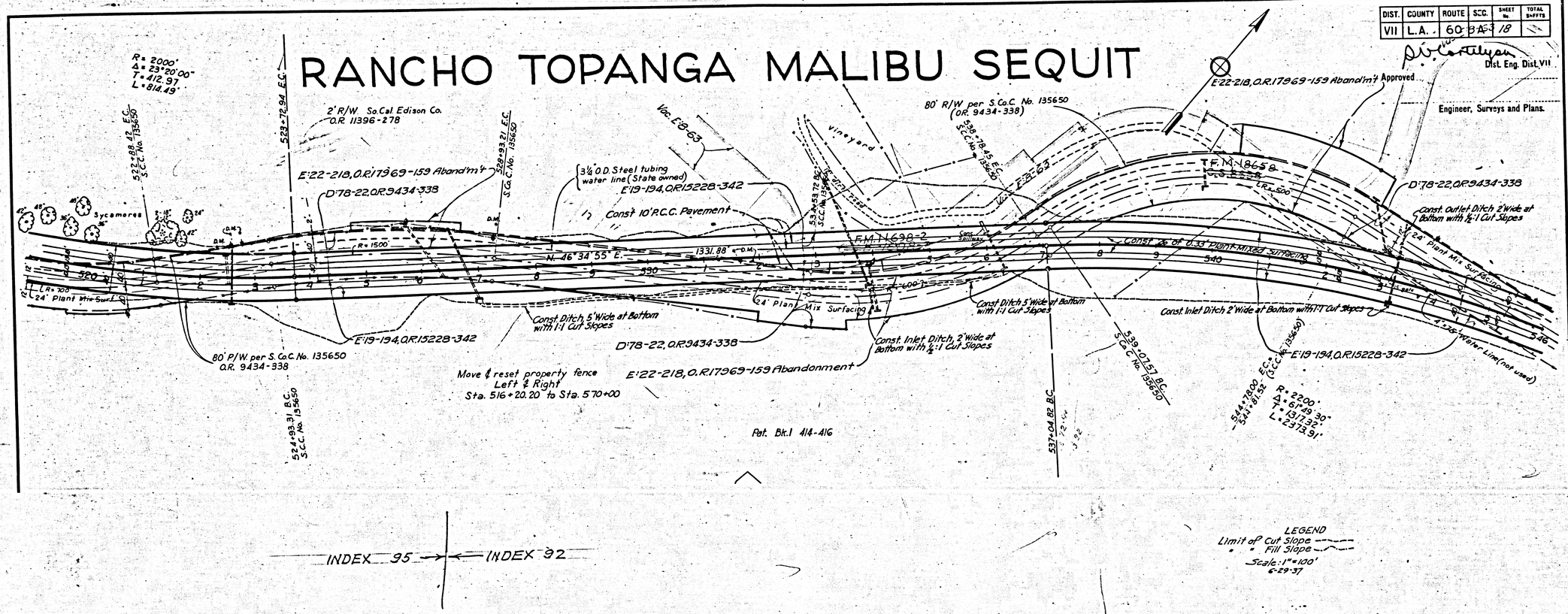

F.M. 11260-2

A5 OF A13

FED. ROAD DIST. No.	STATE	FED. AID PROJ. No.	FISCAL YEAR	SHEET No.	TOTAL SHEETS
2	CAL.				

DIST.	COUNTY	ROUTE	SEC.	SHEET No.	TOTAL SHEETS
VII	L.A.	60	A	19	

Approved. Dist. Eng. Dist. VII

Engineer, Surveys and Plans.

RANCHO TOPANGA MALIBU SEQUIT

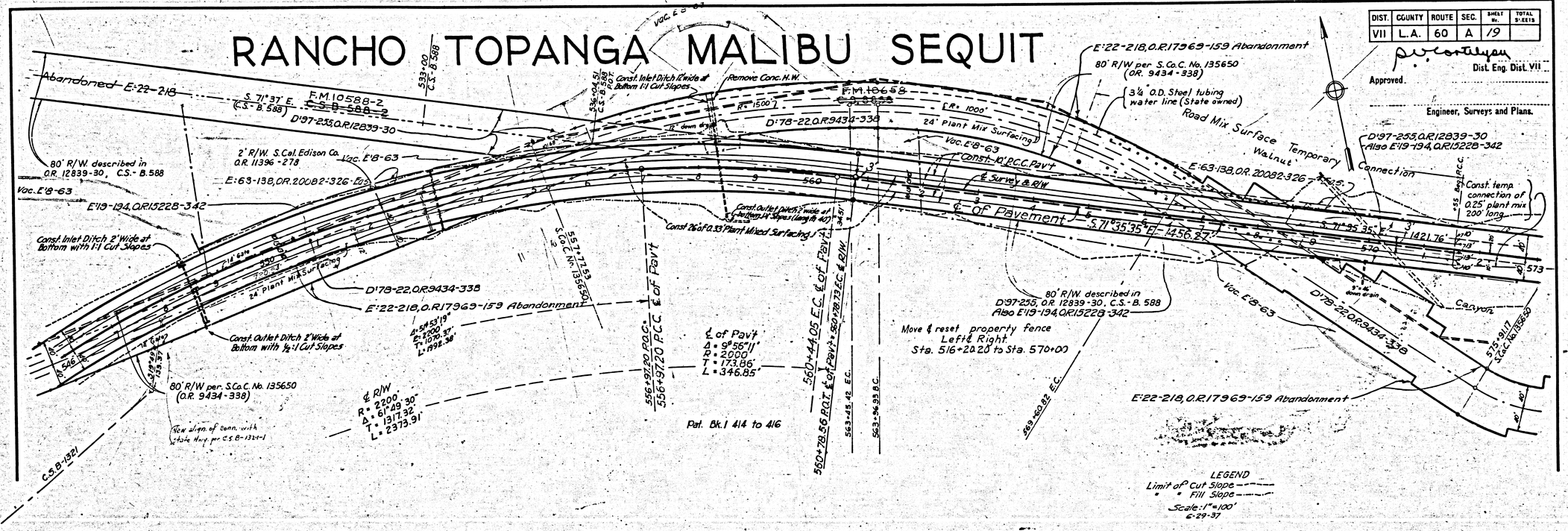

F.M. 11260-2

A6 OF A13

FED. ROAD DIST. No.	STATE	FED. AID P. Cl. No.	FISCAL YEAR	SHEET No.	TOTAL SHEETS
2	CAL.				

DIST.	COUNTY	ROUTE	SEC.	SHEET No.	TOTAL SHEETS
VII	L.A.	60	A	20	

Approved ..... Dist. Eng. Dist. VII

Engineer, Surveys and Plans.

RANCHO TOPANGA MALIBU SEQUIT

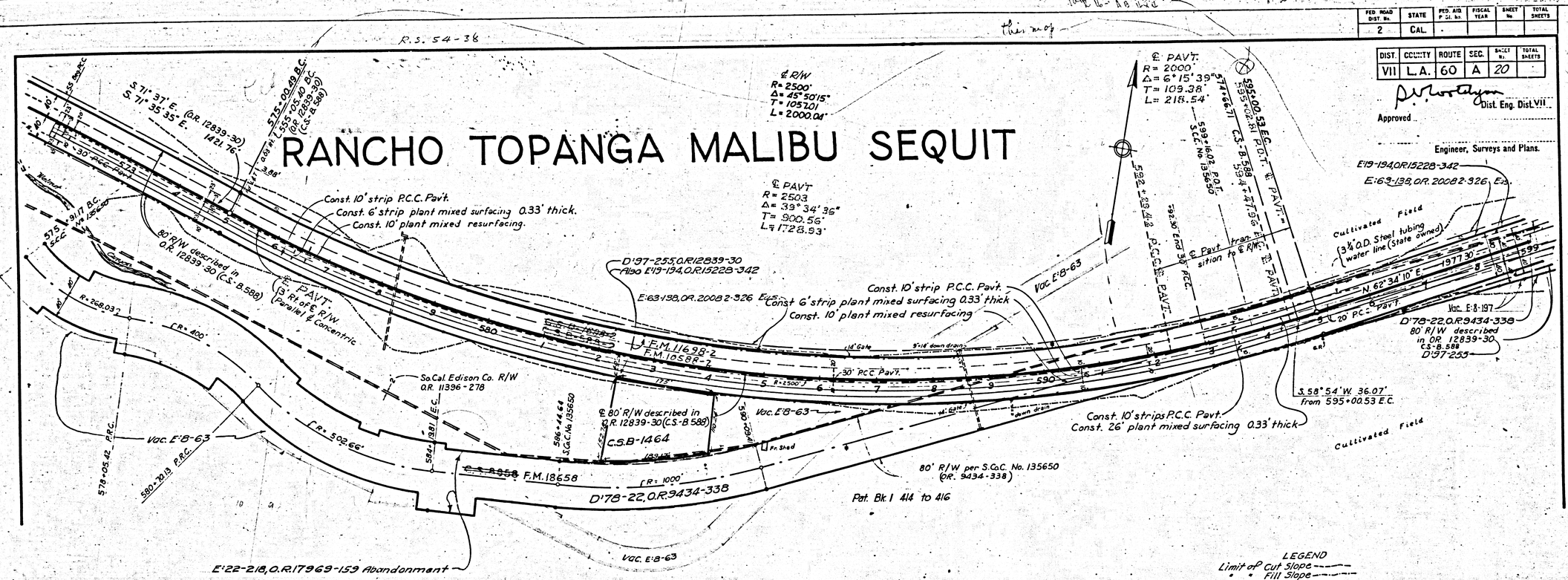

LEGEND
Limit of Cut Slope ———
Fill Slope —·—·—

Scale: 1"=100'
6-29-37

F.M. 11260-2
A7 OF A13

FED. ROAD DIST. No.	STATE	FED. AID PROJ. No.	FISCAL YEAR	SHEET No.	TOTAL SHEETS
2	CAL.				

DIST.	COUNTY	ROUTE	SEC.	SHEET No.	TOTAL SHEETS
VII	L.A.	60	A	21	

Dist. Eng. Dist. VII

Approved

Engineer, Surveys and Plans.

RANCHO TOPANGA MALIBU SEQUIT

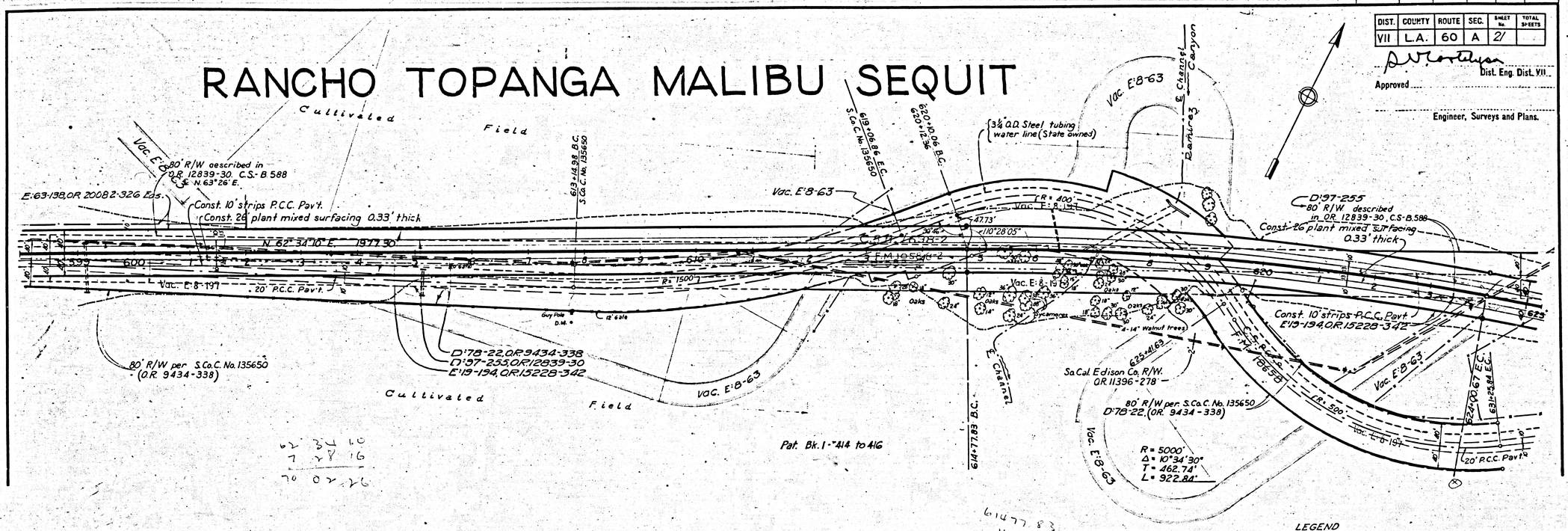

62 34 10
7 28 16
70 02 26

61477.83
418.37
61896.20

618+96.20

8

F.M. 11260-2

A8 OF A13

FED. ROAD DIST. No.	STATE	FED. AID PROJ. No.	FISCAL YEAR	SHEET No.	TOTAL SHEETS
2	CAL.				

DIST.	COUNTY	ROUTE	SEC.	SHEET No.	TOTAL SHEETS
VII	LA	60	A	22	

Approved ....

Dist. Eng. Dist. VII.

Engineer, Surveys and Plans.

RANCHO TOPANGA MALIBU SEQUIT

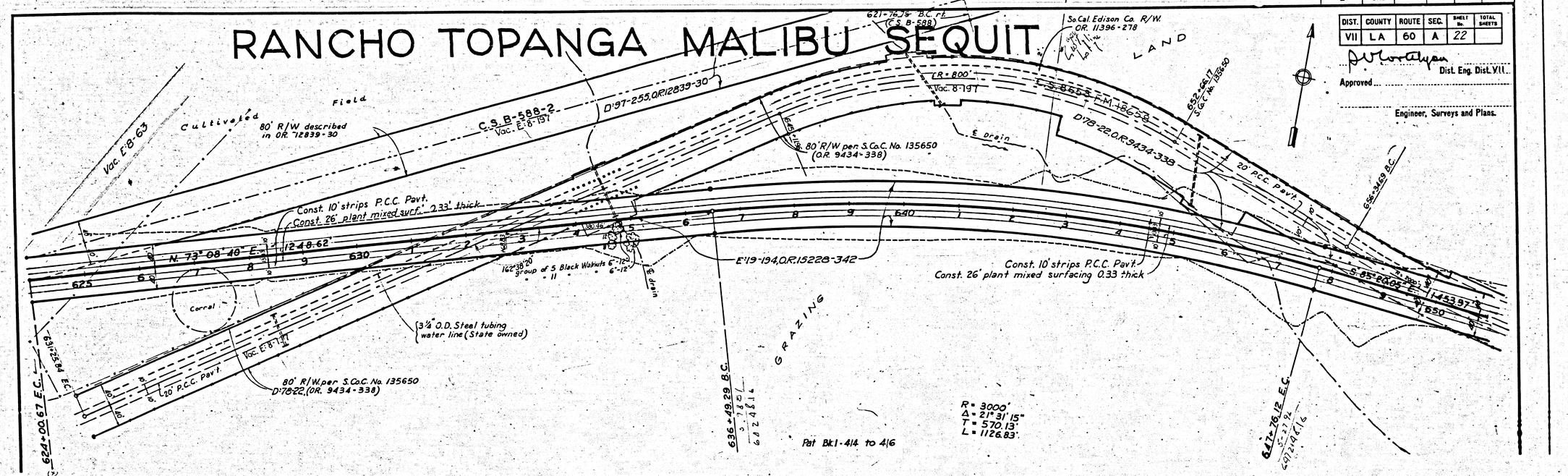

LEGEND
Limit of Cut Slope ——
" " Fill Slope ——
Scale: 1" = 100'
6-29-37

9

F.M. 11260-21

A 9 OF A 13

FED. ROAD DIST. No.	STATE	FED. AID PROJ. No.	FISCAL YEAR	SHEET No.	TOTAL SHEETS
2	CAL.				

DIST.	COUNTY	ROUTE	SEC.	SHEET No.	TOTAL SHEETS
VII	LA	60	A	23	

D. W. Cortelyan
Dist. Eng. Dist. VII
Approved
Engineer, Surveys and Plans.

RANCHO TOPANGA MALIBU SEQUIT

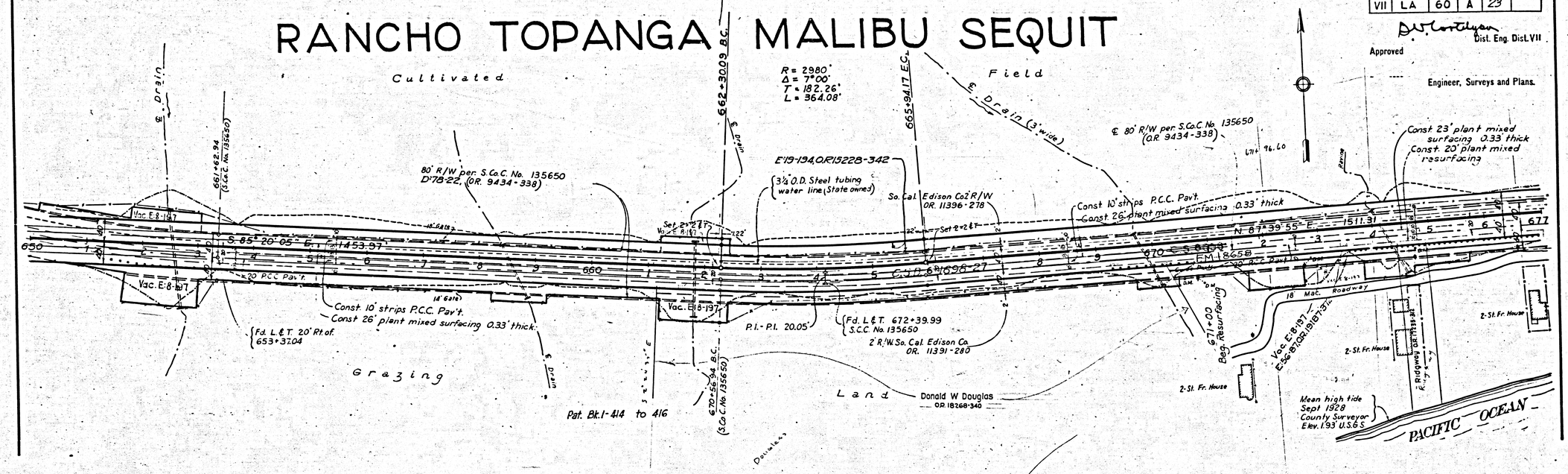

LEGEND
Limit of Cut Slope
" " Fill Slope
Scale: 1" = 100'
6-29-37

10

F.M. 11260-2

A10 OF A13

FED. ROAD DIST. No.	STATE	FED. AID PROJ. No.	FISCAL YEAR	SHEET No.	TOTAL SHEETS
2	CAL.				

DIST.	COUNTY	ROUTE	SEC.	SHEET No.	TOTAL SHEETS
VII	LA	60	A	24	

P. V. Loradyan
Dist. Eng. Dist. VII
Approved

Engineer, Surveys and Plans.

RANCHO TOPANGA MALIBU SEQUIT

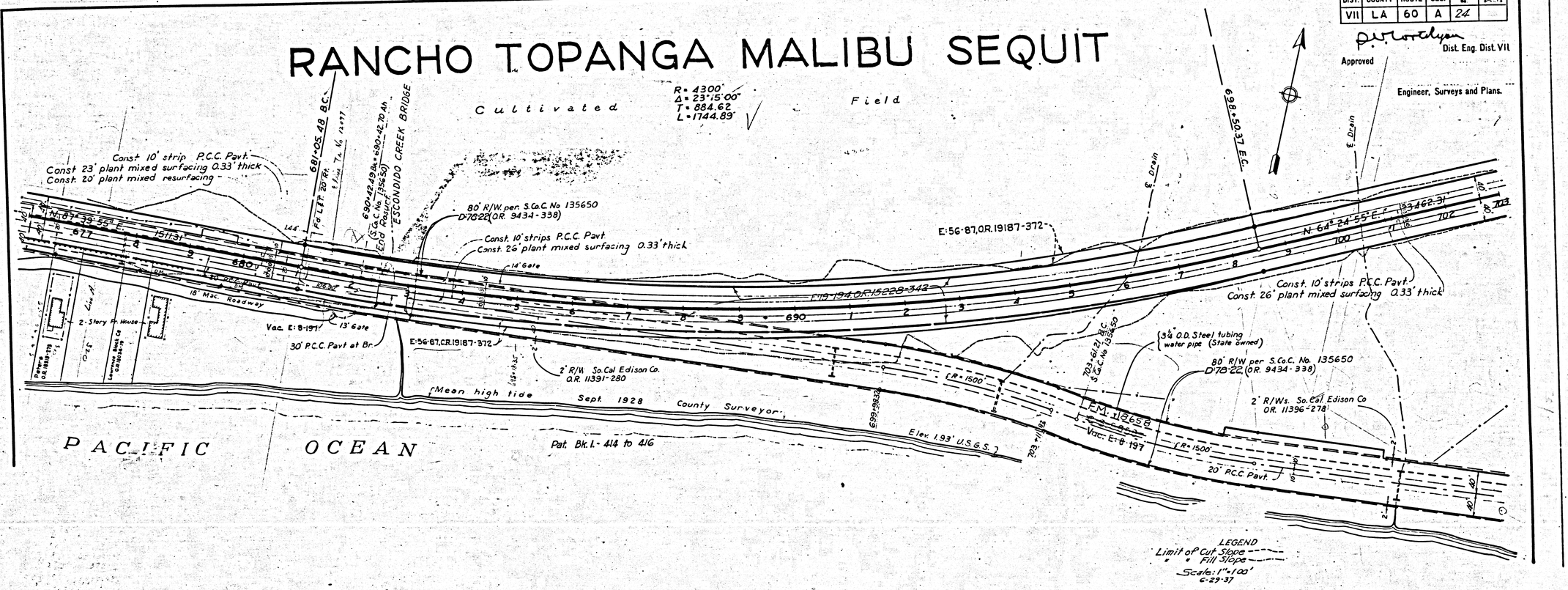

LEGEND
Limit of Cut Slope ----
" " Fill Slope ----

Scale: 1" = 100'
6-29-37

F.M. 11260-2

A11 OF A13

FED. ROAD DIST. No.	STATE	FED. AID PROJ. No.	FISCAL YEAR	SHEET No.	TOTAL SHEETS
2	CAL.				

DIST.	COUNTY	ROUTE	SEC.	SHEET No.	TOTAL SHEETS
VII	LA	60	A	25	

D.W. Loveless
Dist. Eng. Dist. VII

Approved .....

Engineer, Surveys and Plans.

RANCHO TOPANGA MALIBU SEQUIT

1928 Co. Surveyor 7 (El. 193 USGS)

80' R/W described in O.R. 12839-30, C.S. B-588
D'97-255

E:19-194, O.R. 15228-342

N 64° 24' 55" E. 3462.31'

C.S.B 169A-2

Const. 10' strips P.C.C. Pavt.
Const. 26' plant mixed surfacing 0.33' thick.

Vac. E:8-197

CANYON

C.S. 6816

Vac. E:8-197

80' R/W per S.Co.C. No. 135650 (O.R. 9434-338)

TR. NO. 17936

LATIGO

F.M. 18658

20' P.C.C. Pavt.

2' R/Ws. So. Cal. Edison Co. O.R. 11396-278

2' R/Ws. So. Cal. Edison Co. O.R. 11391-280

Pat. Bk. 1-414-416

Mean high tide line

PACIFIC OCEAN

699+00.01 E.C. per C.S. B-588

Place 24'-32' C.M.P. 1-Std. Drop Inlet

ROAD

Const. plant mixed surfacing road connection 0.25 thick.

Remove & reset existing guard rail

So. Cal. Edison Co. R/W. O.R. 11396-278

Canyon

Latigo

E:19-194, O.R. 15228-342
E:56-87, O.R. 19187-372

Fd. Id. plug & nail 6.58 Rt. 728+80.05

3¼" O.D. steel tubing pipe water line (State owned)

E:58-201, O.R. 19493-216 (Earth Maint.)
D'78-22, O.R. 9434-338
Elev. 34' W.M. Blotter 1-11-37

728+79.73 BC

728+04.73 EC

0+00 Latigo Canyon Road
724+68.12 S.Co.C. No. 135650

718+79.83 EC
S.Co.C. No. 135650

724' Plant Mix Surf.

724' Plant Mix Surfacing

Vac. E:8-131

R:250' L:229.09'

N 25° 28' 37" E

T:135.95

S 81° 31' 20" W

740+99.17 E.C.
S.C.C. No. 135650

738+86.08 B.C.

DETAIL

60'

ROAD

72°08'15"

PROPOSED ℄ 2

Set 2.00

719+62.39

719+98.35

B.C.

CANYON

LATIGO

LEGEND
Limit of Cut Slope
Fill Slope
Scale: 1"=100'
6-29-37

F.M. 11260-21

A12 OF A13

FED. ROAD DIST. No.	STATE	FED. AID PROJ. No.	FISCAL YEAR	SHEET No.	TOTAL SHEETS
2	CAL.				

DIST.	COUNTY	ROUTE	SEC.	SHEET No.	TOTAL SHEETS
VII	LA	60	A	26	

D. V. Cortelyou
Dist. Eng. Dist. VII

Approved

Engineer, Surveys and Plans.

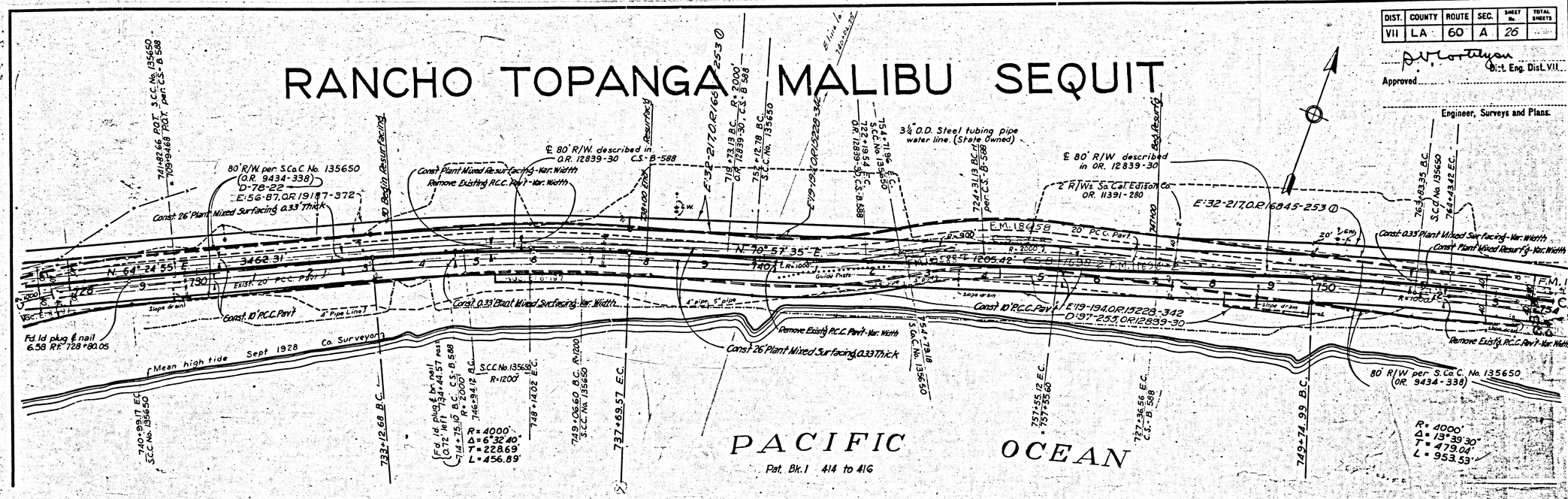

Negatives of this map (Sht. 2) filed in Blue Print Dept. as Negative 320 (Shts. 14 to 26)

13

F.M. 11260-2

A13 OF A13