FED. ROAD DIST. No.	STATE	FED. AND PROJ. No.	FISCAL YEAR	SHEET No.	TOTAL SHEETS
2	CAL.				

DIST.	COUNTY	ROUTE	SEC.	SHEET No.	TOTAL SHEETS
VII	LA	60	A	27	

D.W. Lorentzen
Dist. Eng. Dist. VII

Approved .....

Engineer, Surveys and Plans.

RANCHO TOPANGA MALIBU SEQUIT

F.M. 11260-2
~~C.S. B 1200-2~~

SOLSTICE CANYON ROAD C.S. B 8856

Malibu Road

℄ 80' R/W described in O.R. 12839-30 C.S.-B. 588

E 32+217.0 R 16845-253 (1)
Const Plant Mixed Resurfacing - Var. Width

D 97-255 O.R. 12839-30

3⅛" O.D. Steel tubing pipe water line (State owned)

2" R.W.s. So. Cal. Edison Co. O.R. 11391-280

Const 10' P.C.C. Pav't

Const 0.33' Plant Mixed Surfacing - Var. Width

Const Plant Mixed Resurfacing - Var. Width

30' P.C.C. Pav't at Br.

Heavy wire mesh debris fence

Also E 19+194.0 O.R. 15228-342

(Rattlesnake Point)

E 32+217.0 R 16845-253 (2)

Remove Existing P.C.C. Pav't - Var. Width

Const 0.33' Plant Mixed Surfacing - 0.33' Thick

Const Plant Mixed Resurfacing - Var. Width

Const 0.33' Plant Mixed Surfacing - Var. Width

Remove Existing P.C.C. Pav't - Var. Width

Fd Ldplkg & Track (6.00' Rt. P.O.S.T. 167.05')

Valve

20'-30' Bituminous Mac. Pav't

Remove Existing P.C.C. Pav't - Var. Width No 356, 76.97 on Right

20' Bit. Mac. Pav't

20' P.C.C. Pav't

Const 10' P.C.C. Pav't

Ld pipe line

18" R.C.M.P. drain

Mean high tide Sept. 1928 Co. Surv.

(Elev. 1.93 U.S.G.S.) C.S.-B. 307-57

80' R/W per S. Co. C. No. 135650 (O.R. 9434-338) D 78-22

N 84°37'05" E 1854.16

F.M. 10588-3

F.M. 11260-3

F.M. 11260-4

F.M. 11260-5

F.M. 11260-6

F.M. 11260-7

F.M. 11260-8

F.M. 11260-9

F.M. 11260-10

F.M. 11260-11

F.M. 11260-12

F.M. 11260-13

F.M. 11260-14

F.M. 11260-15

F.M. 11260-16

F.M. 11260-17

F.M. 11260-18

F.M. 11260-19

F.M. 11260-20

F.M. 11260-21

F.M. 11260-22

F.M.

FED. ROAD DIST. No.	STATE	FED. AID PROJ. No.	FISCAL YEAR	SHEET No.	TOTAL SHEETS
2	CAL.				

DIST.	COUNTY	ROUTE	SEC.	SHEET No.	TOTAL SHEETS
VII	LA	60	A	28	

D.W. Montelyon
Dist. Eng. Dist. VII

Approved .....

Engineer, Surveys and Plans.

RANCHO TOPANGA MALIBU SEQUIT

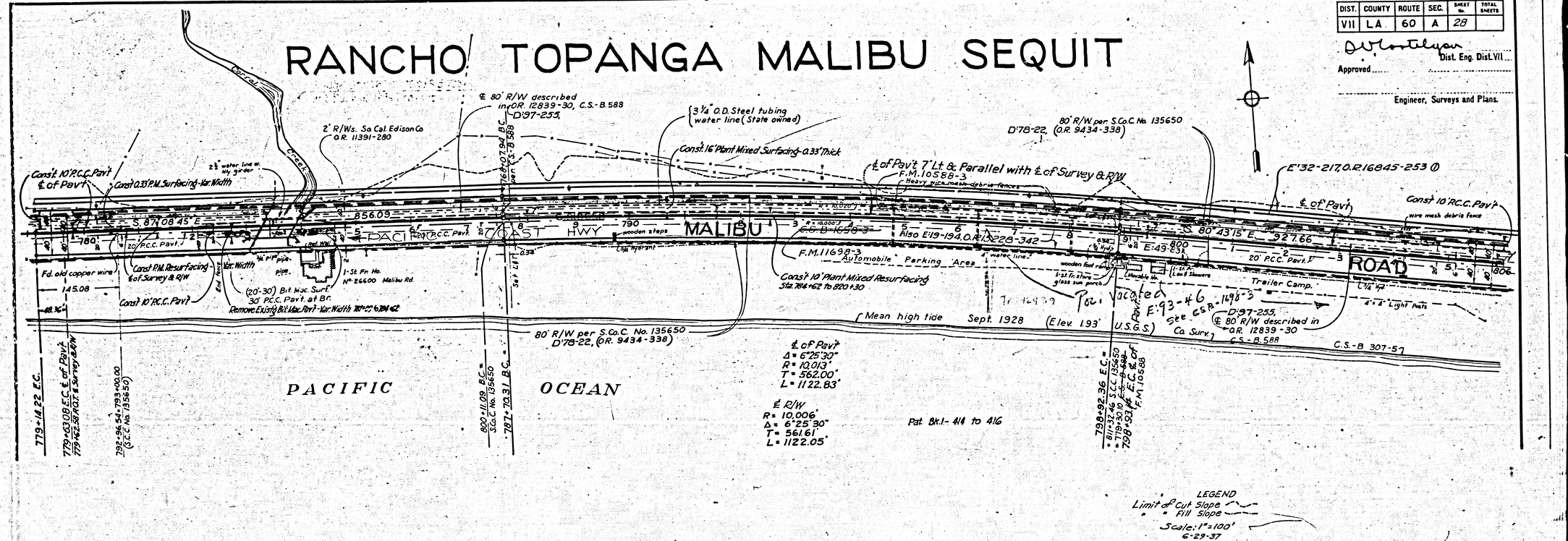

F.M. 11260-3

A 2 OF A 14

FED. ROAD DIST. No.	STATE	FED. AID PROJ. No.	FISCAL YEAR	SHEET No.	TOTAL SHEETS
2	CAL.				

DIST.	COUNTY	ROUTE	SEC.	SHEET No.	TOTAL SHEETS
VII	LA	60	A	29	

Dist. Eng. Dist. VII

Approved

Engineer, Surveys and Plans.

This is FM-11260-3

RANCHO TOPANGA MALIBU SEQUIT

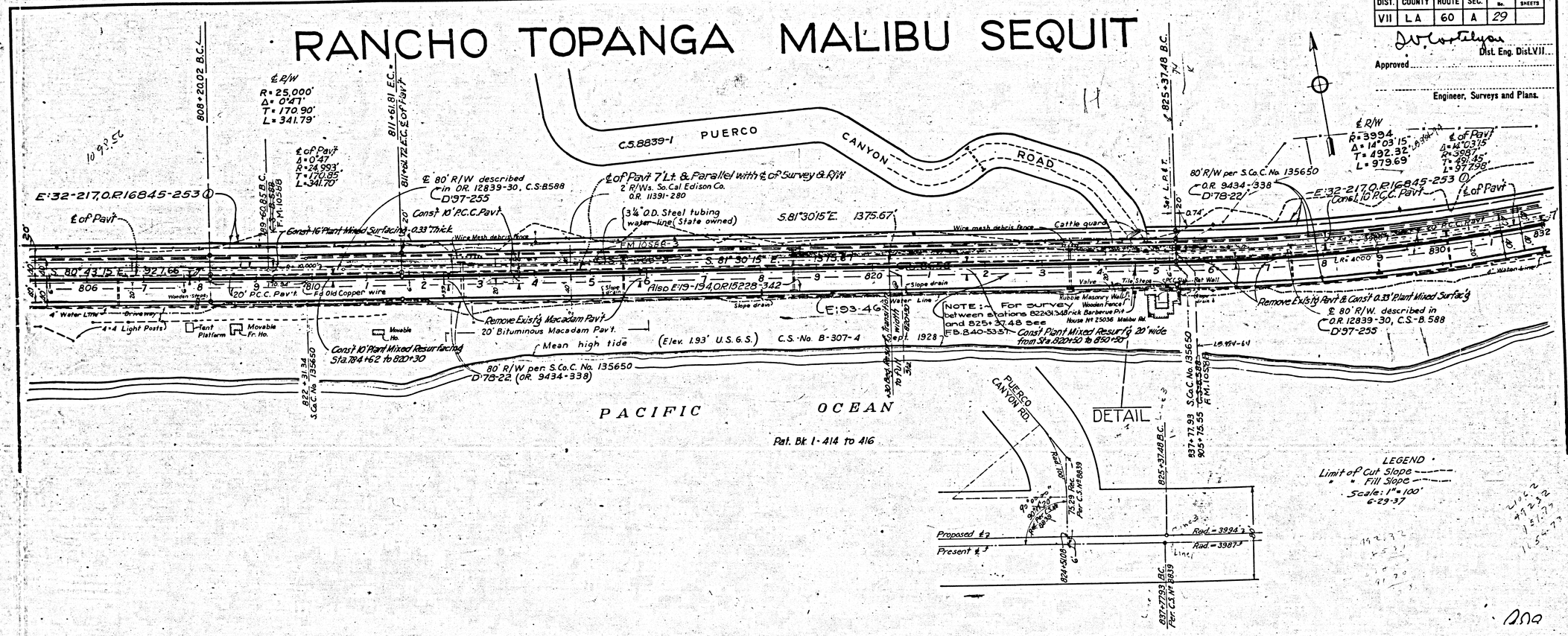

F.M. 11260-3

A3 OF A14

This is CSB-1260-3

DIST. No.	STATE	PROJ. No.	YEAR	No.	SHEETS
2	CAL.				

DIST.	COUNTY	ROUTE	SEC.	SHEET No.	TOTAL SHEETS
VII	LA	60	A	30	

Dist. Eng. Dist. VII.

Approved

Engineer, Surveys and Plans.

RANCHO TOPANGA MALIBU SEQUIT

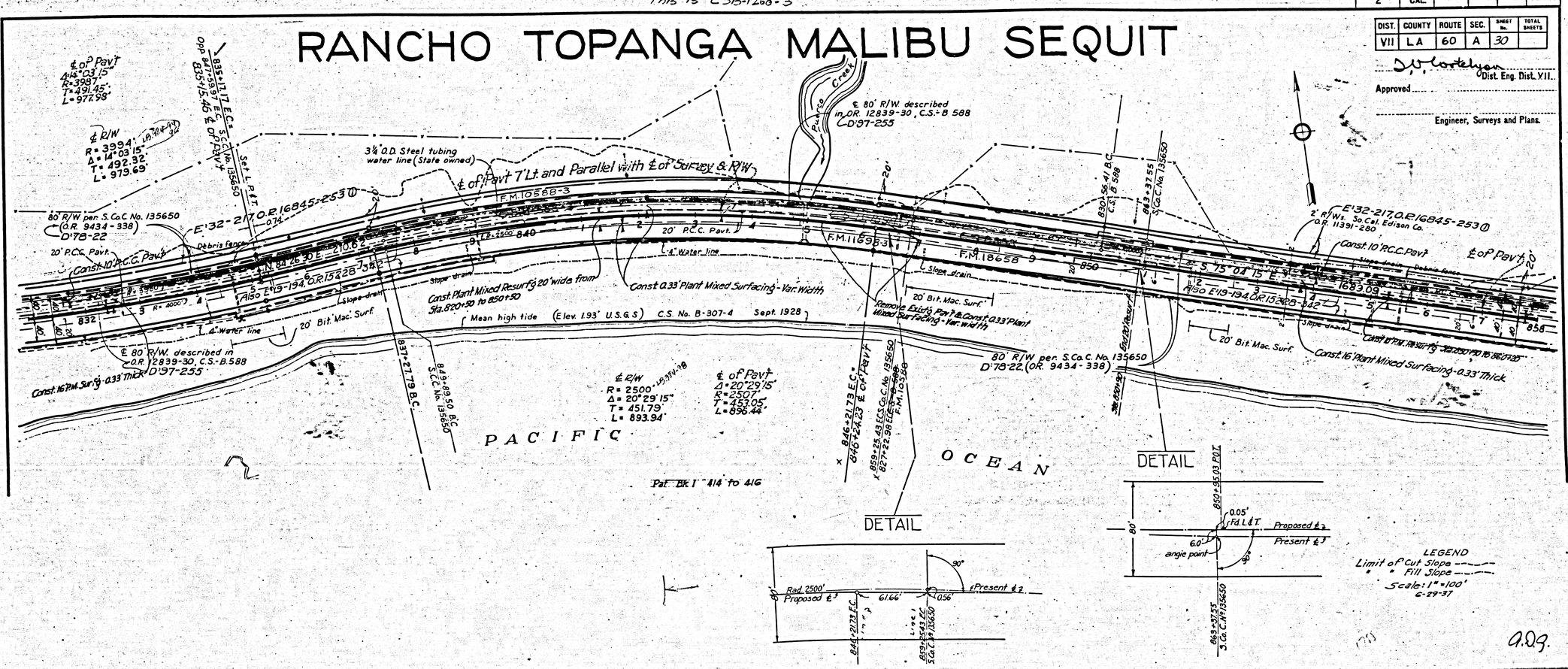

A.D.G.

F.M. 11260-3

A4 OF A14

This is CSB-1260-3

FED. ROAD DIST. No.	STATE	FED. AID PROJ. No.	FISCAL YEAR	SHEET No.	TOTAL SHEETS
2	CAL.				

DIST.	COUNTY	ROUTE	SEC.	SHEET No.	TOTAL SHEETS
VII	LA	60	A	31	

Dist. Eng. Dist. VII

Approved ...

Engineer, Surveys and Plans.

RANCHO TOPANGA MALIBU SEQUIT

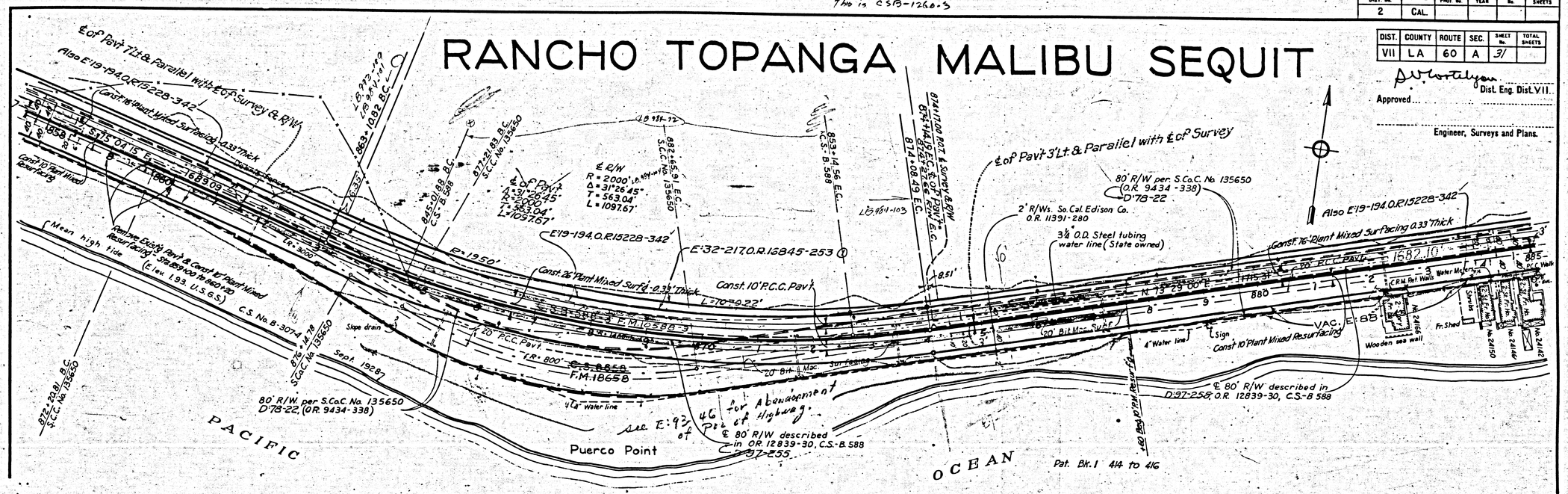

~~INDEX 19~~ ~~INDEX 59~~

LEGEND
Limit of Cut Slope
" " Fill Slope
Scale: 1" = 100'
6-29-37

CSB 1260

O LB992-111

5

F.M. 11260-3

A5 OF A14

FED. ROAD DIST. No.	STATE	FED. AID PROJ. No.	FISCAL YEAR	SHT. No.	TOTAL SHEETS
2	CAL.				

DIST.	COUNTY	ROUTE	SEC.	SHEET No.	TOTAL SHEETS
VII	L.A.	60	A	32	

D. W. Whittlesey
Dist. Eng. Dist. VII

Approved .....

Engineer, Surveys and Plans.

This is CSB-1260-3

RANCHO TOPANGA MALIBU SEQUIT

LB 984-78

LB 984-57

℄ R/W { R = 1390' Δ = 16°45'30" T = 293.12' L = 582.05'

℄ Survey { R = 2000' Δ = 16°45'30" T = 294.59' L = 584.98'

LB 984-106

2' R/Ws. So. Cal. Edison Co. O.R. 11391-280

80' R/W described in O.R. 12839-307 D-97-255

3¼" O.D. Steel tubing water line (State owned)

Winter Canyon

Rec. in O.R. Bk. 14512, P. 315

Dirt Road

Fd. L.P.T. 9.0'-58.76 E.C. S.C.C. No. 135650

Fd. L.P.T. 9.0'-90.06 L.S.C.C. No. 135650

E:32-217, O.R. 16845-253 ①

N 83°15'00" E. 53.68'

N 83°15'00" E. 31.30

Also E19-194, O.R. 15228-342

O.R. 12839-307

30' PCC. Pavt.

20' PCC. Pavt.

N 73°29'00" E. 1715.31'

Fd. L.P.T. 9.0'-71.78 S.C.C. No. 135650 O.R. 12839-307 891°-23.80 B.C.

Fd. L.P.T. 9.0'-32.44 S.C.C. No. 135650 O.R. 12839-307

903+71.78 P.O.T.

877+32.44 P.O.T.

Fd. L.P.T. 9.0'-72.64 E.C. S.C.C. No. 135650

909+57.05 E.C.

897+08.78 E.C.

911+63.90 B.C. S.C.C. No. 135650 (Fd. L.P.T.)

N 56°43'30" E. 873.44' VAC. E 8-93

C.S. B-586-3

R = 1980'

L.R. = 2000'

N 56°43'30" E. 133.11' P.C.C. Apron

Light Pole

Water meter

2" Pipe

4" Pipe Line

5" Pipe line

4" Pipe line

6" Pipe line

Small Cypress Hedge

Court

Garage

Lawn

Pool

Tennis Court

Fill

Brick wall

Wooden Sea Wall

Br. Barb. Pit

1-Story Frame No.

2-Story Frame No.

PCC. Pav.

PCC. Apron

PCC. Wall

PCC. Ret. Wall

Sea Wall Concrete Bags (Sand bags)

Rip Rap

Concrete Wall

Concrete Steps

Club House

Swimming Pool

Dressing Room

Cabana

Shower

Fence

Dirt Road

Sand

Beach

Ocean

Mean high tide (Elev 1.93' U.S.G.S.)

Sea portion not included in area

VAC. E 8-66, O.R. 3760-186

20' St. Vac. Surf.

2 R/Ws So. Cal. Edison Co. O.R. 11395-263

11439-161

E:32-217, O.R. 16845-253

80' R/W per S.C.C. No. 135650 D-78-22 (O.R. 9434-338)

No. 24142 No. 24138 No. 24128 No. 24124 No. 24120

No. 23920 No. 23914 No. 23908 No. 23900 No. 23896 No. 23880 No. 23946

No. 1 No. 7 No. 23869 No. 23864 No. 23860 No. 23850 No. 23844 No. 23838

890+90.59 P.O.T. 90°-49'-00" E.C. S.C.C. No. 135650

898+81.95 B.C.

C.S. No. B-307-4

℄ Survey R = 1500' Δ = 26°31'30" T = 353.55' L = 694.42'

℄ R/W { R = 1500' Δ = 26°31'30" T = 353.55' L = 694.42'

Sept 1928

905+76.37 E.C. S.C.C. No. 23844

905+76.26 P.O.T. equals R/W Station

Equa. 906+49.60

PACIFIC OCEAN

Pat. Bk. 1 - 414 to 416

O LB 992-113

O LB 992-117, 121

LEGEND
Limit of Cut Slope ----
Fill Slope ----

Scale: 1" = 100'

6-29-37

B-1260-3

F.M. 11260-3

A6 OF A14

FED. ROAD DIST. NO.	STATE	FED. AID PROJ. NO.	FISCAL YEAR	SHEET NO.	TOTAL SHEETS
2	CAL.				

DIST.	COUNTY	ROUTE	SEC.	SHEET NO.	TOTAL SHEETS
VII	L.A.	60	A	33	

D. E. Cortelyou
Dist. Eng., Dist. VII

Approved
Fred Grunsky
Engineer, Surveys and Plans.

State Highway Engineer

RANCHO TOPANGA MALIBU SEQUIT

Book 1 of Patents, Pages 414 to 416

Marblehead Land Company

℄ R/W
R = 1986'
Δ = 16°45'30"
T = 293.12'
L = 562.05'
℄ Survey
R = 2000'
Δ = 16°45'30"
T = 294.59'
L = 584.98'

903+71.78 S.C.C. № 135650
871+32.44 O.R. 12839-33
891+23.80 B.C.

891+08.78 E.C.
909+57.05 E.C.
S.C.C. № 135650 Tel. L.P. I.T.
899+22.64 E.C.

891+63.90
S.C.C. № 135650 Tel. L.P. I.T.

Rec. in O.R. Bk. 14512, P. 815

2 R/Ms So. Cal. Edison Co. O.R. 11391-280

N. 56°43'30" E.

Old County Road SE

SHEET 1 TO LEFT

County Road

Existing 20' P.C.C. Pavement

Transformer

Fence

Power Pole

Water Line

Curb

Sidewalk

Gutter

Gas Line

Telephone Line

Storm Drain

Fire Hydrant

Light Pole

Guard Rail

Retaining Wall

Concrete Wall

Chain Link Fence

Wood Fence

Iron Fence

Brick Wall

Stone Wall

Hedge

Trees

Shrubs

Lawn

Flower Bed

Garage

Shed

Store

Office

Restaurant

Gas Station

Service Station

Motel

Apartment

Duplex

Triplex

Fourplex

Condominium

Mobile Home

Trailer

Parking Lot

Swimming Pool

Tennis Court

Golf Course

Cemetery

Church

School

Hospital

Library

Post Office

Fire Station

Police Station

City Hall

Courthouse

Jail

Park

Playground

Picnic Area

Campground

Boat Ramp

Marina

Pier

Wharf

Breakwater

Jetty

Seawall

Riprap

Beach

Cliff

Bluff

Canyon

Creek

River

Bridge

Culvert

Tunnel

Overpass

Underpass

Interchange

Ramp

Loop

Cloverleaf

Diamond

Trumpet

Directional

Partial

Full

Access Control

Limited Access

Freeway

Expressway

Arterial

Collector

Local

Frontage Road

Service Road

Alley

Driveway

Entrance

Exit

Median

Shoulder

Lane

Turn Lane

Passing Lane

Climbing Lane

Truck Lane

Bus Lane

Bicycle Lane

Pedestrian Walkway

Crosswalk

Overhead Crossing

Underpass Crossing

Grade Separation

At-Grade Crossing

Railroad

Railroad Siding

Railroad Yard

Railroad Station

Railroad Bridge

Railroad Tunnel

Railroad Overpass

Railroad Underpass

Railroad Crossing

Railroad Signal

Railroad Gate

Railroad Flasher

Railroad Bell

Railroad Whistle

Railroad Horn

Railroad Light

Railroad Reflector

Railroad Marker

Railroad Sign

Railroad Post

Railroad Pole

Railroad Wire

Railroad Cable

Railroad Conduit

Railroad Duct

Railroad Manhole

Railroad Handhole

Railroad Vault

Railroad Transformer

Railroad Switch

Railroad Frog

Railroad Guard Rail

Railroad Bumper

Railroad Stop

Railroad Derail

Railroad Signal Bridge

Railroad Signal Tower

Railroad Signal Box

Railroad Signal Relay

Railroad Signal Battery

Railroad Signal Charger

Railroad Signal Rectifier

Railroad Signal Transformer

Railroad Signal Meter

Railroad Signal Switch

Railroad Signal Fuse

Railroad Signal Circuit Breaker

Railroad Signal Lightning Arrester

Railroad Signal Ground

Railroad Signal Conduit

Railroad Signal Duct

Railroad Signal Manhole

Railroad Signal Handhole

Railroad Signal Vault

Railroad Signal Cable

Railroad Signal Wire

Railroad Signal Pole

Railroad Signal Post

Railroad Signal Sign

Railroad Signal Marker

Railroad Signal Reflector

Railroad Signal Light

Railroad Signal Bell

Railroad Signal Whistle

Railroad Signal Horn

Railroad Signal Flasher

Railroad Signal Gate

Railroad Signal Stop

Railroad Signal

This is CSB-11260-3

FED. ROAD DIST. NO.	STATE	FED. AID PROJ. NO.	FISCAL YEAR	SHEET NO.	TOTAL SHEETS
2	CAL.				

DIST.	COUNTY	ROUTE	SEC.	SHEET NO.	TOTAL SHEETS
VII	L.A.	60	A	34	

S. V. Cortelyou
Cnst. Engr. Dist. VII

Approved
Fred Grunsky
Engineer, Surveys and Plans.

State Highway Engineer

RANCHO TOPANGA MALIBU SEQUIT

Book 1 of Patents, Pages 414 to 416

Marblehead Land Company

~~Move & Reset Property Fence Sta 886+50 to 930+46 On Left & Right~~

Private Pipe Line of Malibu Land Company To Malibu Reservoir

3½" Steel tubing water line State owned.

E 32-217, O.R. 16845-253 ①
E 85-229

F.M. 11698-3 ~~C.S. B-135-2~~ — Existing 20' P.C.C. Pavement — F.M. 10588-3 C.S. B-135-2

N 83°11'15" E 3983.81'

F.M. 18658 C.S. 8858

20' Bituminous Macadam Pav't.

MALIBU ROAD — PACIFIC COAST HWY

E 49-83

Seaside Patrol & Fire Station

E 32-217, O.R. 16845-253 ③
E 85-229

D 78-22, O.R. 9434-338
D 97-255, O.R. 12839-30
Also E 19-194, O.R. 15228-342
E 85-229

30" Sycamore

Concrete Irrigation Standpipe

Fire Plug — 6" Water Line — Fire Plug — Fire Plug

Paved Tennis Court — Paved Tennis Court — Paved Tennis Court

Vac. E 88-93, O.R. 32797-148

VACATED E 146-174

PACIFIC COAST HWY

LEGEND
Limit of Cut Slope ----
" " Fill Slope ~~~~
Scale: 1"=100'
6-29-37

F.M.	11260-3
A8	OF A14

This is C.S. B 1260-3

FED. ROAD DIST. NO.	STATE	FED. AID PROJ. NO.	FISCAL YEARS	SHEET NO.	TOTAL SHEETS
2	CAL.				

DIST.	COUNTY	ROUTE	SEC.	SHEET NO.	TOTAL SHEETS
VII	L.A.	60	A	35	

S. F. Cordtz
Dist. Engr. Dist. VII

Approved Fred Grunwald
Engineer, Surveys and Plans.

State Highway Engineer

RANCHO TOPANGA MALIBU SEQUIT

O.R. 16906-89
M.H. Adamson

Book 1 of Patents, Pages 414 to 416

Marblehead Land Company

Construct New Property Fence
~~Sta. 925+88.8 to 955+84 on Left~~
~~Sta. 926+25 to 966+49 on Right~~

Malibu Creek

Malibu Lagoon

Old Malibu R.R. Bridge used as view bridge

Rubble Masonry Wall (2 miles of Hwy)

Wood Deck Landing

Rubble Masonry Pier Wall 2'x 8'

Rubble Masonry Wall 2'x 8'

20' Bituminous Macadam Pav't

Telephone Cable

4" Water line under bridge

4" Water line on bridge

Δ=39°19'30"
R=1500'
T=535.97'
L=1029.53'

Δ=39°19'30"
R=1450'

U.S.C.&G.S. Malibu Triangulation Point
D:97-255 O.R. 12839-130
Also E19-194 O.R. 15228-342

F.M. 10588-3
~~S.B. 588-3~~

Existing 20' P.C. Pav't
R=1050'

Concrete Block Wall

D:78-22 O.R. 9434-338

O.R. 16322-60

LB 992-130

LB 992-127

LB 992-13

3/4" O.D. Steel tubing water line
State owned.
E 32-217, O.R. 16845-253 ①

OLD COUNTY ROAD

VAC E 8-63

Ditch Line

6 Poles

Concrete Wall

Wall

Gate

N 43°51'45" E 362.63'

6" Main

4" Main

14 Board Fence

P-A-C-I-F-I-C O-C-E-A-N

Δ= 21°17'45"
R= 2000'
T= 376.02'
L= 743.36'

MALIBU WHARF

940± 22.37 C

E.C. 9+62.96

LEGEND
Limit of Cut Slope ——
" Fill Slope ——
Scale: 1"=100'
6-29-37

9

F.M. 11260-3

A9 OF A14

FED. ROAD DIST. NO.	STATE	FED. AID PROJ. NO.	FISCAL YEAR	SHEET NO.	TOTAL SHEETS
2	CAL.				

DIST.	COUNTY	ROUTE	SEC.	SHEET NO.	TOTAL SHEETS
VII	LA	60	A	36	

S. F. Cottingham
Dist. Eng. Dist. VII

Approved
Fred Brennan
Engineer, Surveys and Plans.

State Highway Engineer

RANCHO TOPANGA MALIBU SEQUIT

Book 1 of Patents, Pages 414 to 416

Marblehead Land Company

E:63-20, O.R. 13962-391

Arroyo Sequit

Stream

Canyon

D:97-255, O.R. 12839-30
Also E:119-134, O.R. 15228-342

① E:36-6, O.R. 17004-240

② Sheet Metal Warehouse

Sheet Metal House

Move & Reset Property Fence
Sta. 955+04 to 965+96.77 on Left

Construct New Property Fence
Sta. 956+25 to Sta. 966+00 on Right

E:32-217, O.R. 16845-253 ①

3½" O.D Steel tubing water line
State owned.

③

E:36-6, O.R. 17004-240

④

Vac. E:8-63

MALIBU ROAD
C.S. 80P

8" Water Line

Gas Pole

N65°09'30"E 735.70'

945 6 7 8 9 950 1 2 3 4 5 6 7

F.M. 10588-39

960 F.M. 16658 1 2 3 4 5 6 7 8

F.M. 11698-3

E:8-155 Vac.

Existing 20' P.C.C. Pavement

1 Story Frame House

D:78-22, O.R. 9434-338

Remove Existing 20' P.C.C. Pav't.
Sta. 962+00 to 965+96.77
101 Cu. Yds.

Remove portion of pav't as needed for new pav't constr.
Sta. 957+80 to Sta. 962+00
68 Cu. Yds.

Conc. Wall

Wall

Wall Gate

MALIBU

WHARF

Δ=21°17'45"
R=2000'
T=376.02'
L=743.36'

947+66.93 E.C.

P A C I F I C

935+04.63 B.C.

O C E A N

Δ=20°51'30"
R=3000'
T=552.18'
L=1092.14'

965+96.77 E.C.

N86°01'E 1365.39'

970

8" Water Line

Tent Houses

LEGEND
Limit of Cut Slope
" " Fill Slope
Scale: 1"=100'
6-29-37

LB 772-32

(21)

(22)

10

F.M. 11260-3

A10 OF A14

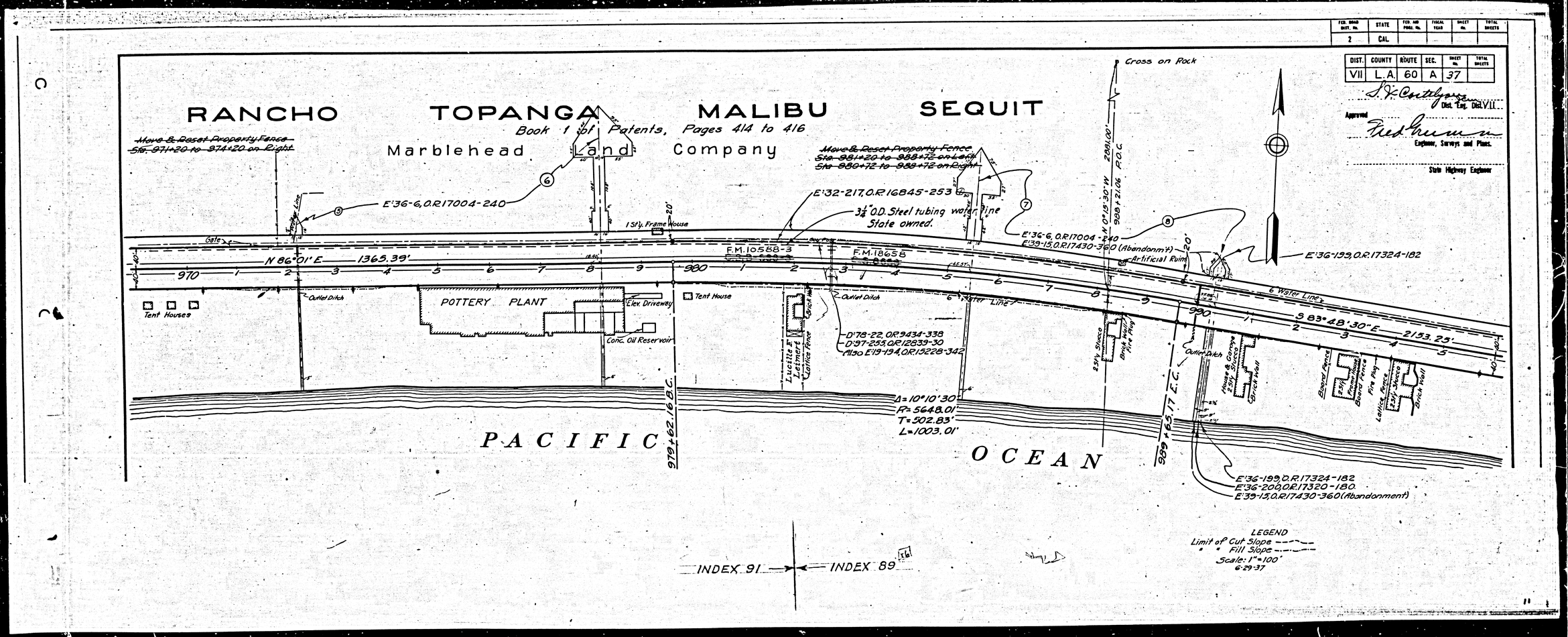

FED. ROAD DIST. No.	STATE	FED. AID PROJ. No.	FISCAL YEAR	SHEET No.	TOTAL SHEETS
2	CAL.				

DIST.	COUNTY	ROUTE	SEC.	SHEET No.	TOTAL SHEETS
VII	L.A.	60	A	37	

S. F. Cortelyou
Dist. Eng. Dist. VII

Approved
Fred Greenwood
Engineer, Surveys and Plans.

State Highway Engineer

F.M. 11260-3

A11 OF A14

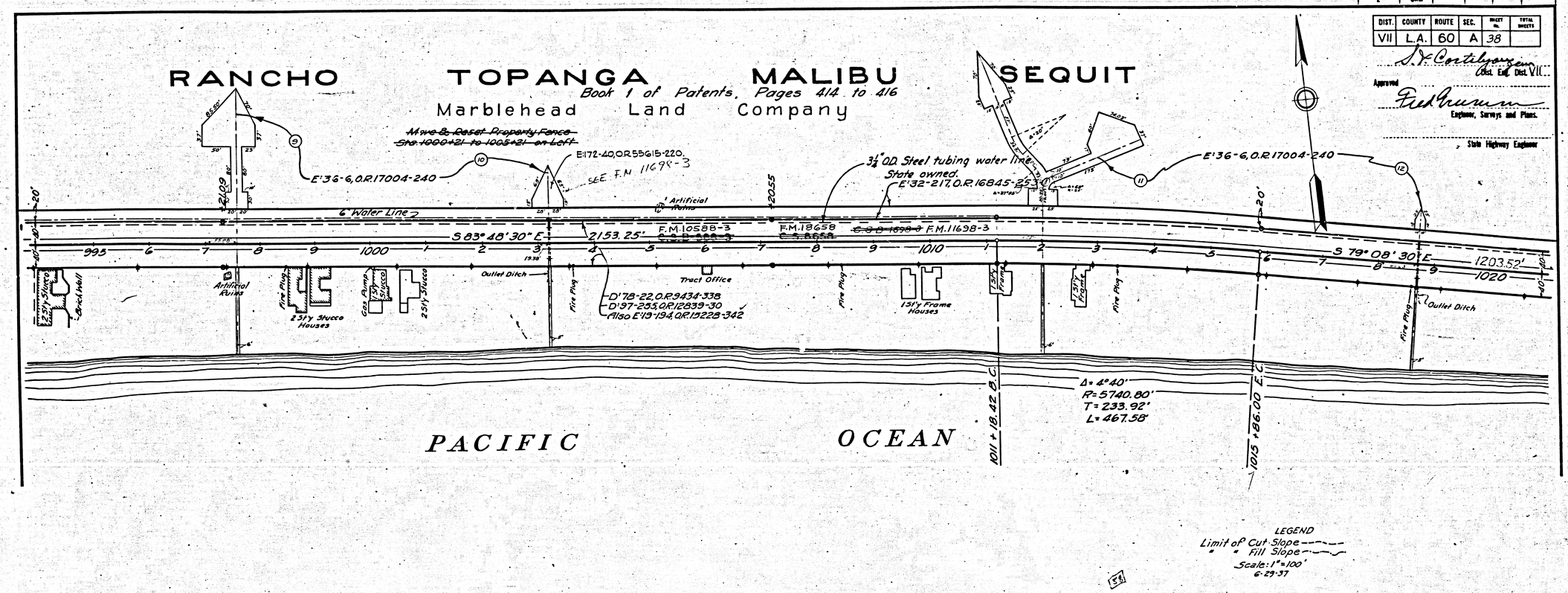

DIST.	COUNTY	ROUTE	SEC.	SHEET No.	TOTAL SHEETS
VII	L.A.	60	A	38	

S. F. Cortelyou
Dist. Eng. Dist. VII

Approved
Fred Grumm
Engineer, Surveys and Plans.

State Highway Engineer

F.M. 11260-3

A12 OF A14

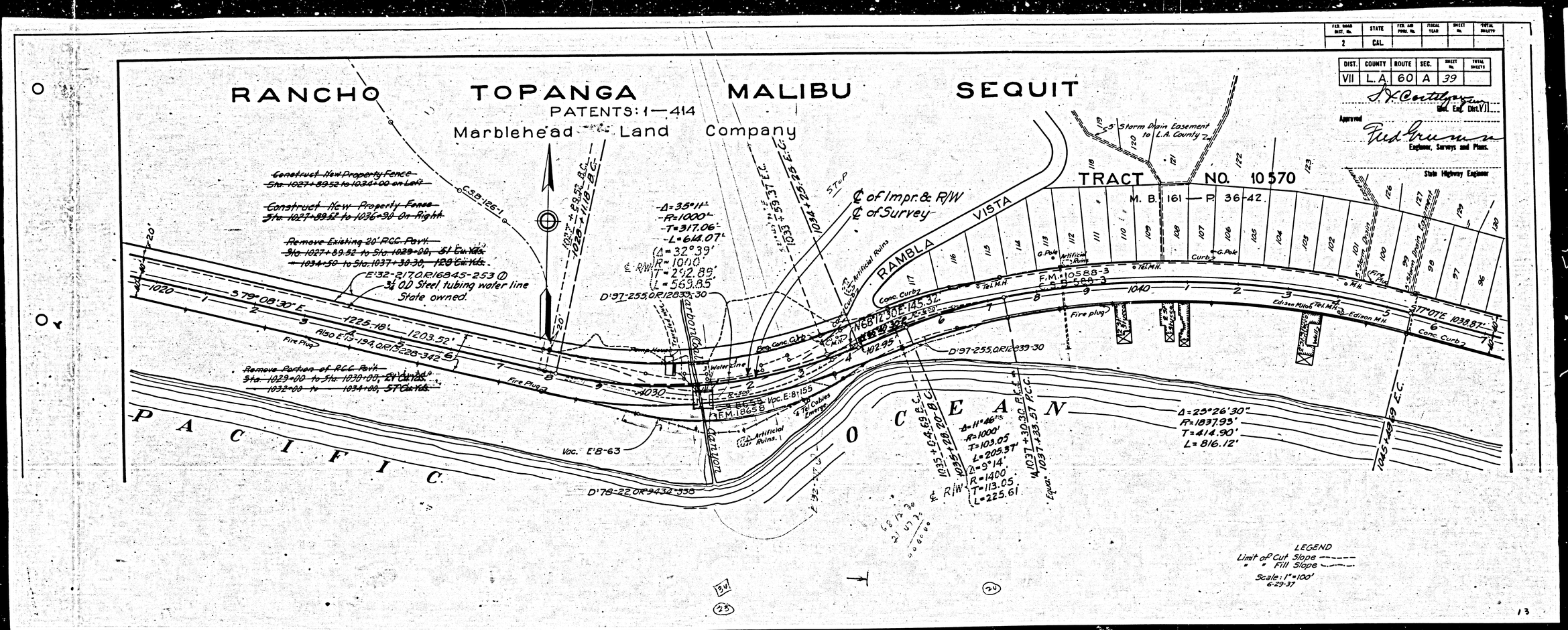

FED. ROAD DIST. No.	STATE	FED. AID PROJ. No.	FISCAL YEAR	SHEET No.	TOTAL SHEETS
2	CAL.				

DIST.	COUNTY	ROUTE	SEC.	SHEET No.	TOTAL SHEETS
VII	L.A.	60	A	39	

S. H. Cortelyou
Dist. Eng. Dist. VII

Approved
Fred Greenwood
Engineer, Surveys and Plans.

State Highway Engineer

13

F.M. 11260-3

A13 OF A14

FED. ROAD DIST. No.	STATE	FED. AID PROJ. No.	FISCAL YEAR	SHEET No.	TOTAL SHEETS
2	CAL.	-			

DIST.	COUNTY	ROUTE	SEC.	SHEET No.	TOTAL SHEETS
VII	L.A.	60	A	40	

RANCHO TOPANGA MALIBU SEQUIT

PATENTS: 1 — 414

Marblehead Land Company

TRACT NO. 10570

M. B. 161 — P. 36-42

RAMBLA VISTA

RAMBLA PACIFICO

LOT A

LOT C

Easterly Boundary of Topanga Malibu Sequit Rancho

3½" O.D. Steel tubing water line State owned.

5' Storm Drain Easement to L.A. County

5' Storm Drain Easement to L.A. County

5' Walks

5' Walk

Artificial Fountain

Los Flores Inn Gas Station

2 Pumps

23' Frame Conc. Area

Adobe Wall

Bath House

Wall

Trad. Office

Conc. Wall

Tent Flr.

1 Story Ho.

Office

Rest Rooms

Last Store Inn

2 Story Ho.

1 Story Ho.

Fd. 4"x4" Redwood Post inscribed T.M. No.1

Flores Canyon

Conc. Curb

Island

Tel. M.H.

Edison M.H.

Fire Plug

18" R.C. Pipe

23' Fr.

1st. Stucco

1st. Shed

F.M. 11698-3

F.M. 10588-3

F.M. 18658

F.M. 10594

S 77° 07' E 1038.87'

S 73° 48' 15" E 595.11'

S 01° 00' 30" E L.A.60 B.C.

S 01° 33' 15" E L.A.60A 325.85'

Curve Data Air ℄ of Improvement A3

Δ=7°27'
R=2000'
T=130.20'
L=260.06'

Δ=2°55'43"
R=1000'
L=51.11'

Δ=24°25'47"
R=1300'
L=426.38'

℄ R/W
Δ=7°27'
R=1000'
T=65.10'
L=130.03'

1065+44.19 B.C. A3

1067+05.42 E.C. A3

1069+66.17 B.C. A3

1070+22.20 P.O.C. L.A.60B

1070+42.22 P.O.C. L.A.60A

N 39° 02' E

D-5(11) P.O.C. L.A.60B

D-97-253.0R2839-30

D-78-22.0R9434-338

D-97-253.0R12839-30

Also E19-194.0R15228-342

1055+88.56 B.C.

1059+15.18 E.C.

Δ=3°18'45"
R=5649.55'
T=163.36'
L=326.62'

P A C I F I C O C E A N

Gutter & Gutter Grades

Remove Existing Curb & Construct New Curb
Sta. 1065+35 to 1068+49 on Left
Sta. 1065+52 to 1068+52 on Right

℄ of Improvement
℄ of Survey & R. of W.
Remove Existing 20' P.C.C. Pavt.
Sta 1064+45.19 to Sta. 11069+00
208 Cu. Yds.
Sta 1066+00 to 1068+00 Place Additional 18" Strip of Concrete on Right

D. E. Cuthbertson
Dist. Engr. Dist. VII

Approved
Fred Grunsky
Engineer, Surveys and Plans.

State Highway Engineer

INDEX ~~59~~ 89

LEGEND
Limit of Cut Slope ——
" " Fill Slope ——

Scale: 1" = 100'
6-29-37

Negatives of this map (Sht. 3) filed in Blue Print Dept. as Negative 320 (Shts. 27 to 40)

F.M. 11260-3

A14 OF A14