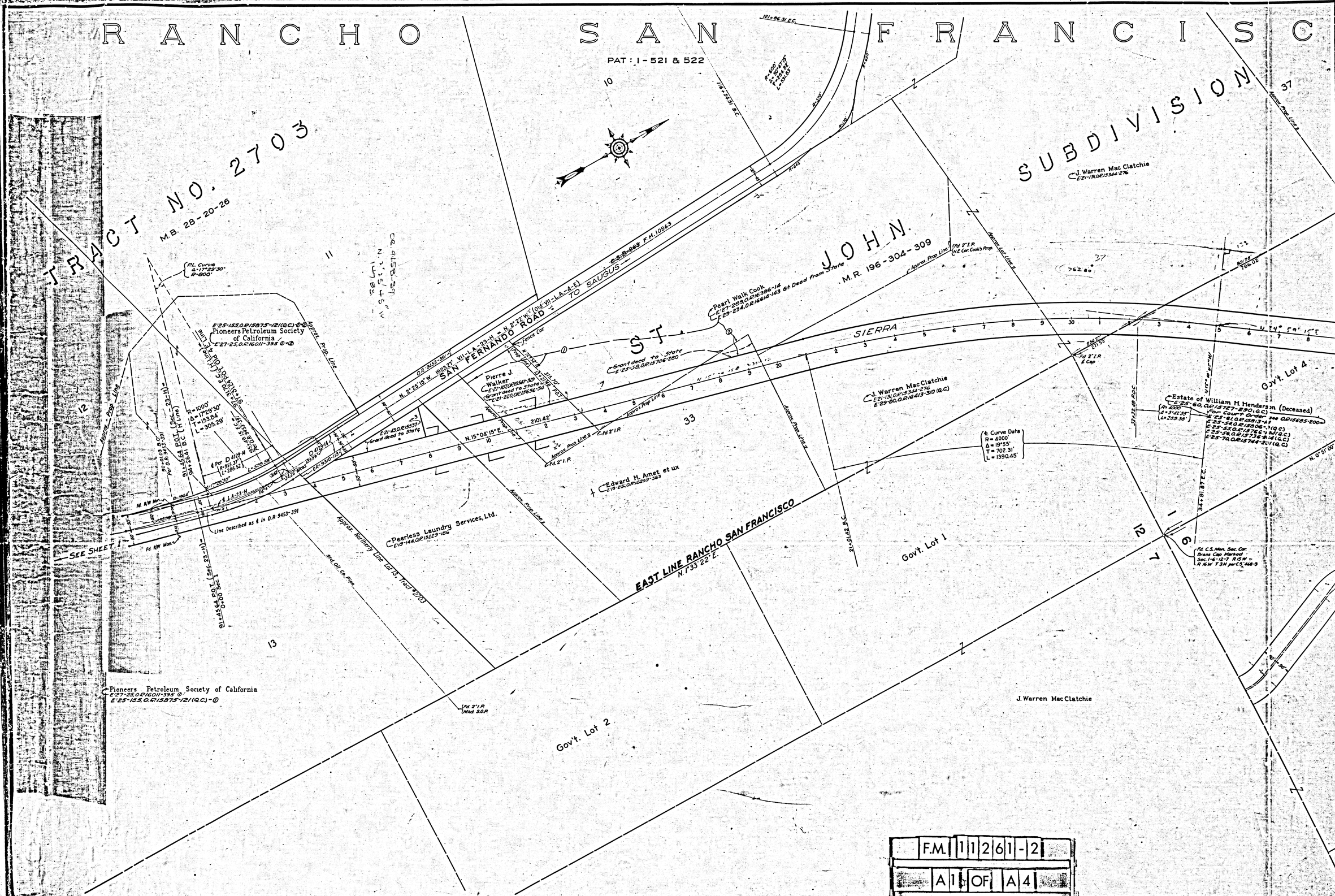
RANCHO SAN FRANCISC
PAT: 1-521 & 522
TRACT NO. 2703
M.B. 28-20-26
SUBDIVISION
JOHN
M.R. 196-304-309
SAN FERNANDO ROAD TO SAUGUS
SIERRA
EAST LINE RANCHO SAN FRANCISCO
N.1°33'22" E.
Pioneers Petroleum Society of California
Pearl Walk Cook
Pierre J. Walker
Edward H. Amet et ux
Peerless Laundry Services, Ltd.
J. Warren Mac Clatchie
Estate of William H. Henderson (Deceased)
Gov't. Lot 1
Gov't. Lot 2
Gov't. Lot 4
SEE SHEET 1
F.M. 11261-2
A1 OF A4

I S C O

VISION 37

Govt. Lot 3

Govt. Lot 4

Govt. Lot 9

Govt. Lot 6

Govt. Lot 7

R. 16 W.
R. 15 W.
T. 3 N.
T. 3 N.

Approx. Page Line 2

N. 1°33'22" E.

Fd. 2" I.P. & Cap

Fd. C.S. Mon. marked 2 Sec. Cor. Secs. 1 & 6 T. 3 N., R. 15 W. & R. 16 W. Per C.S. B-468-3

N. 0°58'30" E. 1861.91' (per C.S. B-468-3) to N.W. Cor. of Sec. 6

N. 87°13'30" E. 2639.40' (Per C.S. B-468-3) to W. 1/4 Cor. Sec. 1

2626.72' (per C.S. B-468-3)

N. 34°59'15" E. 2625.78'

N 34° 59' 15" E

915.65

N. 0°51'00" E. 1231.27'

Estate of William H. Henderson (Deceased)
E 25-60, O.R. 15727-290 (Q.C.)
For Court Orders see O.R. 15685-200
E 25-54, O.R. 15806-3 (Q.C.)
E 25-55, O.F. 15756-134 (Q.C.)
E 25-56, O.R. 15736-2441 (Q.C.)
E 25-61, O.R. 15813-14
E 25-70, O.R. 15744-231 (Q.C.)

J. Warren Mac Clatchie
E 21-131, O.R. 15344-276

Stevens Investment And Holding Company
E 25-121, O.R. 13660-353
E 25-125, O.F. 13263-318 (Q.C.)
E 25-140, O.R. 12821-236 (Q.C.)

Standard Oil Company of California
E 21-27, O.R. 15462-273

The City of Los Angeles
E 25-138, O.R. 15552-354

J. Warren MacClatchie
E 21-131, O.R. 15344-276

Estate of William H. Henderson (Deceased)
E 25-60, O.R. 15727-290 (Q.C.)
For Court Orders see O.R. 15685-200
E 25-54, O.R. 15806-3 (Q.C.)
E 25-55, O.F. 15756-134 (Q.C.)
E 25-56, O.R. 15736-2441 (Q.C.)
E 25-61, O.R. 15813-14
E 25-70, O.R. 15744-231 (Q.C.)

Rr 3000
Δ = 3°42'55"
L = 225.38'

HIGHWAY

Fd. 2" I.P. & Tk.

Fd. 2" I.P. & Cap

Fd. 2" I.P. Mkd. S.D.-LXXIV

Fd. 2" I.P. per L.S. 14-49

Fd. 2" I.P. Mkd. 3.0

Fd. C.S. Mon. Sec. Cor. Brass Cap Marked Sec. 1-6-12-7 R15W + R16W T3N per C.S. 468-3

Fd. C.S. Mon. Brass Cap Marked Sec. 1 T3S R16W Sec. 6 T3N

Curve Data
R = 4000'
Δ = 12°12'
T = 427.48'
L = 851.72'

Semi Tangent

N 47°11'15" E. 267.04'

N 47°59'45" E. 890.68'

307.70'

138.74'

TRACT

ROY

MAY

DRIVE

DRIVE

DETAIL
NOT TO SCALE

F.M. 11261-2

A2 OF A4

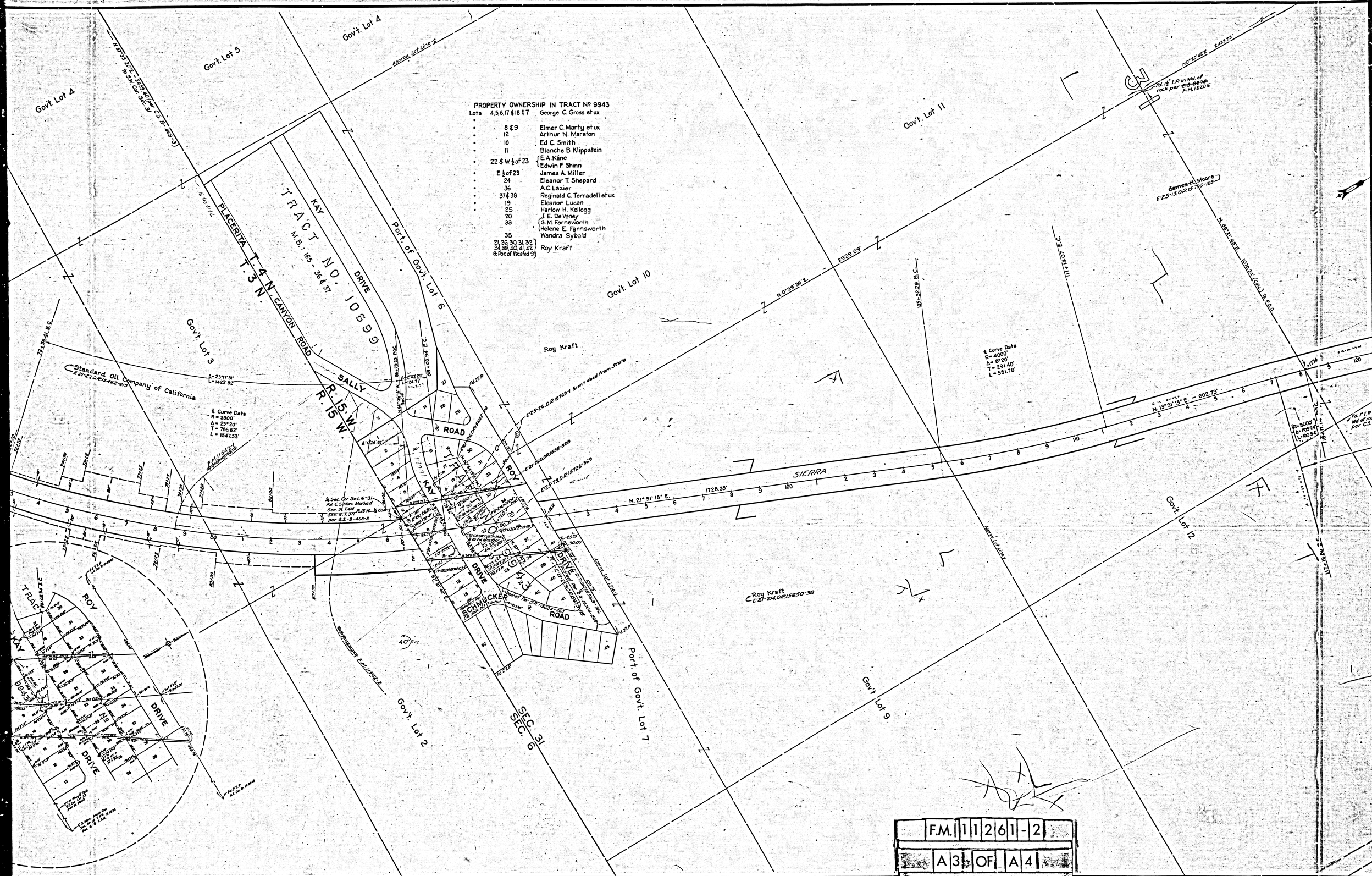
PROPERTY OWNERSHIP IN TRACT Nº 9943
Lots 4,5,6,17 & 18 & 7 George C. Gross et ux
8 & 9 Elmer C. Marty et ux
12 Arthur N. Marston
10 Ed C. Smith
11 Blanche B. Klippstein
22 & W. ½ of 23 E. A. Kline, Edwin F. Shinn
E. ½ of 23 James A. Miller
24 Eleanor T. Shepard
36 A.C. Lazier
37 & 38 Reginald C. Terradell et ux
19 Eleanor Lucan
25 Harlow H. Kellogg
20 J. E. De Vaney
33 G. M. Farnsworth, Helene E. Farnsworth
35 Wandra Sybald
21, 26, 30, 31, 32, 34, 39, 40, 41, 42 & Por. of Vacated St. Roy Kraft
Govt. Lot 4
Govt. Lot 5
Govt. Lot 11
Govt. Lot 10
Govt. Lot 3
Govt. Lot 2
Govt. Lot 9
Govt. Lot 12
Port. of Govt. Lot 6
Port. of Govt. Lot 7
TRACT NO. 10699
M.B. 165 - 36 & 37
KAY DRIVE
PLACERITA CANYON ROAD
SALLY ROAD
ROY DRIVE
SCHMUCKER ROAD
SIERRA
T. 4 N.
T. 3 N.
R. 15 W.
SEC. 31
SEC. 6
Roy Kraft
Standard Oil Company of California
James H. Moore
Approx. Lot Line
℄ Curve Data
R = 3500'
Δ = 25°20'
T = 786.62'
L = 1547.53'
℄ Curve Data
R = 4000'
Δ = 8°20'
T = 291.40'
L = 581.78'
N. 21° 51' 15" E. 1728.35'
N. 13° 31' 15" E. 602.73'
N. 0° 29' 36" E. 2929.09'
F.M. 11261-2
A3 OF A4

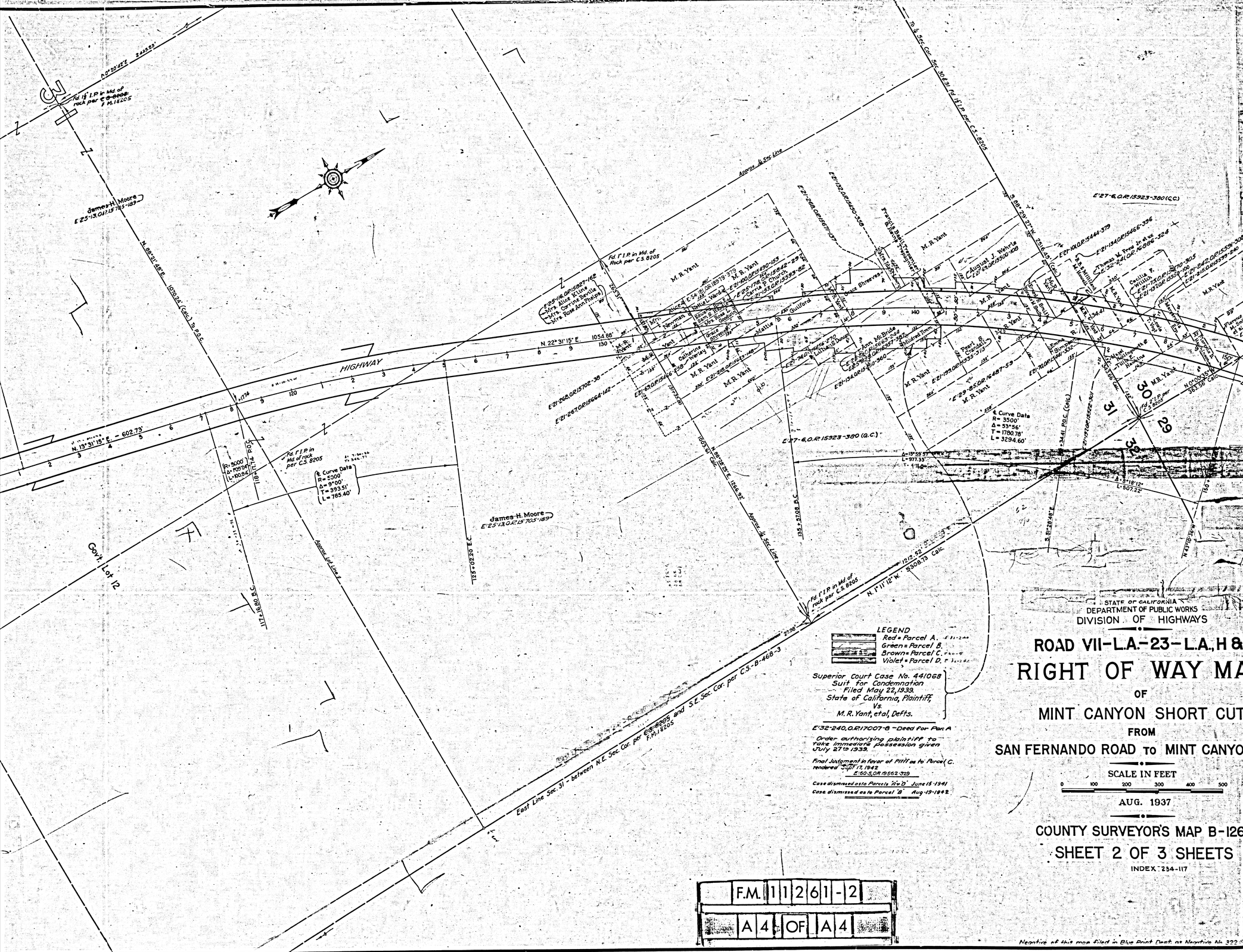

LEGEND

Red = Parcel A.
Green = Parcel B.
Brown = Parcel C.
Violet = Parcel D.

Superior Court Case No. 441068
Suit for Condemnation
Filed May 22, 1939.
State of California, Plaintiff,
Vs.
M. R. Yant, etal, Defts.

E:32-240,O.R.17007-8 - Deed for Par. A

Order authorizing plaintiff to take immediate possession given July 27th 1939.

Final Judgment in favor of Pltff as to Parcel C. rendered Sept 17, 1942
E:60-5,O.R.19562-329

Case dismissed as to Parcels "A" & "D" June 15-1941
Case dismissed as to Parcel "B" Aug-19-1942

STATE OF CALIFORNIA
DEPARTMENT OF PUBLIC WORKS
DIVISION OF HIGHWAYS

ROAD VII-L.A.-23-L.A., H & I

RIGHT OF WAY MAP

OF

MINT CANYON SHORT CUT

FROM

SAN FERNANDO ROAD TO MINT CANYON ROAD

SCALE IN FEET

0 100 200 300 400 500

AUG. 1937

COUNTY SURVEYOR'S MAP B-1261

SHEET 2 OF 3 SHEETS

INDEX 234-117

F.M. 11261-2

A4 OF A4

Negative of this map filed in Blue Print Dept. as Negative No. 322 Sht. 2