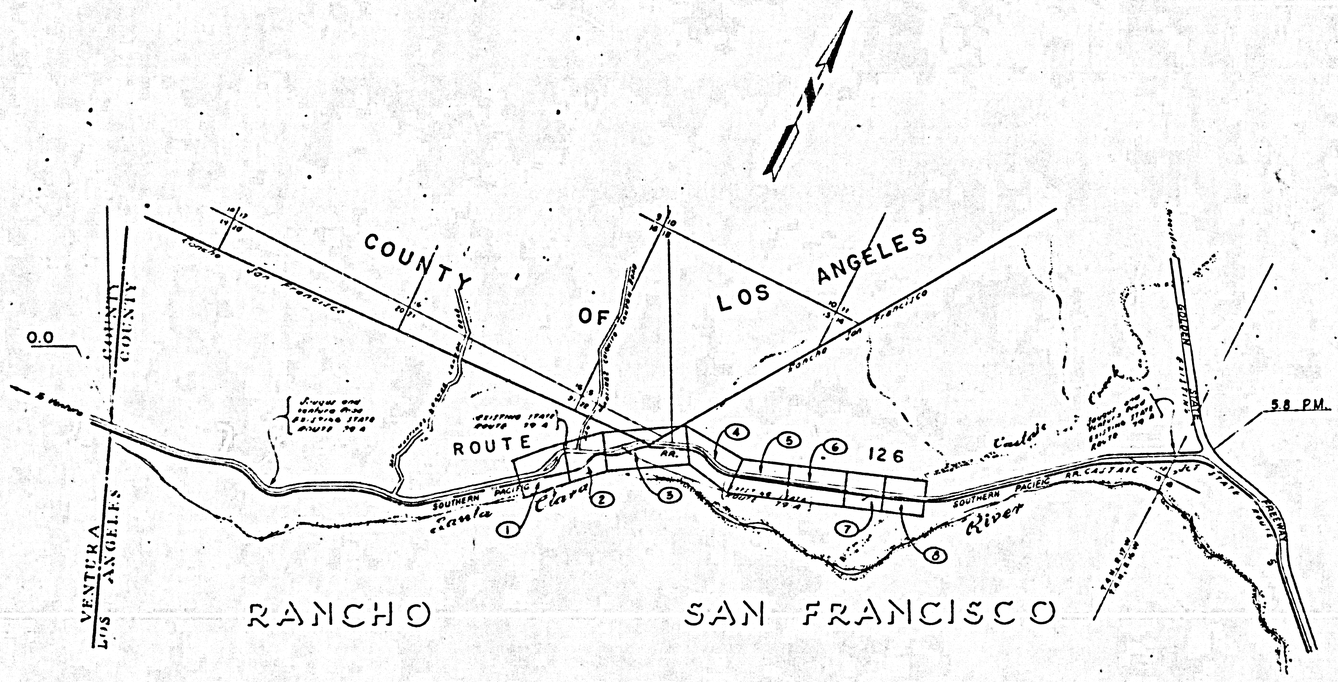

$P_2$5748 INDEX MAP

1. $P_2$5748-1
2. $P_2$5748-2
3. $P_2$5748-3
4. $P_2$5748-4
5. $P_2$5748-5
6. $P_2$5748-6
7. $P_2$5748-7
8. $P_2$5748-8

IM 264-077

FM 11277-2

STATE OF CALIFORNIA
BUSINESS & TRANSPORTATION AGENCY
DEPARTMENT OF TRANSPORTATION
07-LA-126 (LA-79-A) 1.6/3.4
R/W INDEX MAP
2000 0 2000
NO. $P_2$5748 SHEET 1 OF 8 DATE JULY 1976

F-2050

TRACT NO. 33870

M. B. 983 - 23/41

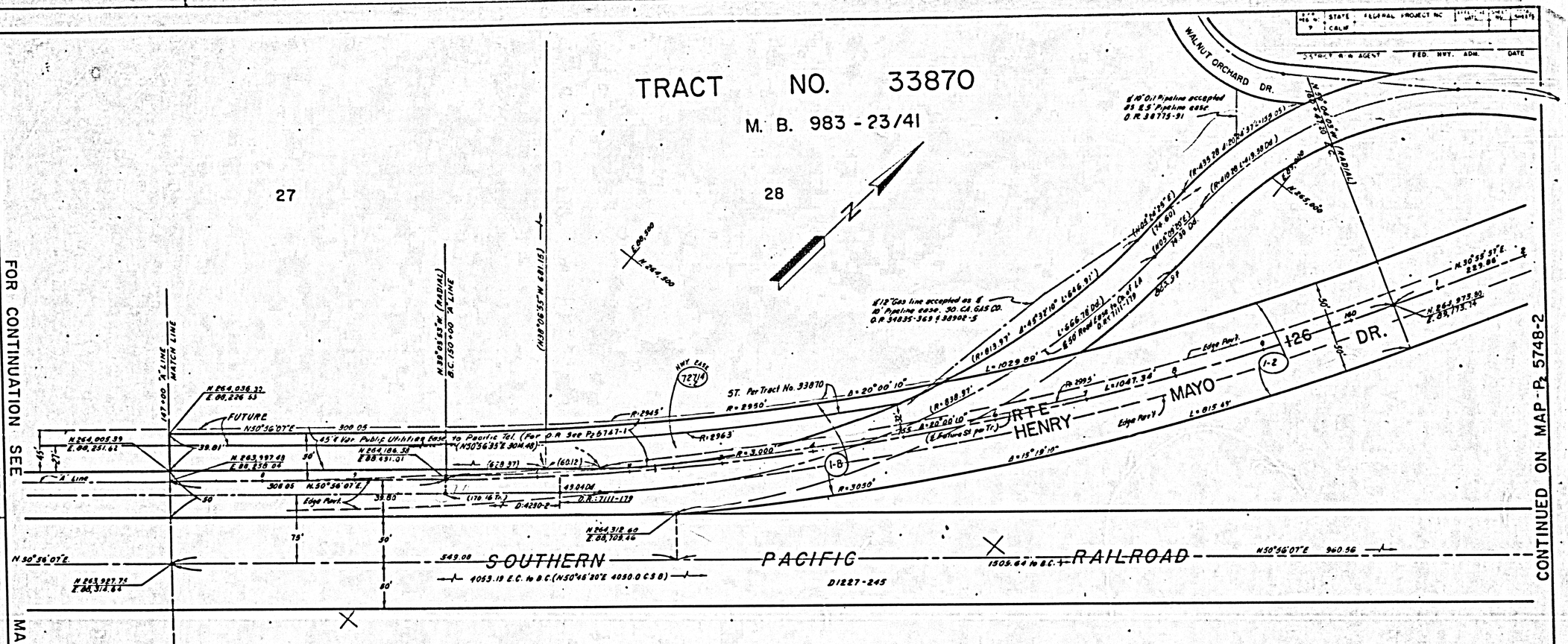

COUNTY OF LOS ANGELES

IM264-077

FM11277-2 (A1 of A8)

PARCEL NO	GRANTOR OR GRANTEE	AREA * ACQ	AREA * EXCESS	AREA * TOTAL	INST	RECORDING DATA DATE	RECORDING DATA OR
1-B	So Cal Edis Co				QC	8-1-40	OR 17603-239
1-2	KENNEVILLE LAND & LIVESTOCK CO				AGR	UNRECORDED	
72714-2	L.A. CO.				Q.C.		

PARCEL NO	GRANTOR OR GRANTEE	AREA * ACQ	AREA * EXCESS	AREA * TOTAL	INST	RECORDING DATA DATE	RECORDING DATA OR

PARCEL NO	GRANTOR OR GRANTEE	AREA * ACQ	AREA * EXCESS	AREA * TOTAL	INST	RECORDING DATA DATE	RECORDING DATA OR

PARCEL NO	GRANTOR OR GRANTEE	AREA * ACQ	AREA * EXCESS	AREA * TOTAL	INST	RECORDING DATA DATE	RECORDING DATA OR

ISSUE DATE

STATE OF CALIFORNIA
BUSINESS & TRANSPORTATION AGENCY
DEPARTMENT OF TRANSPORTATION

LA-79-A)

R/W MAP
NO. P2 5748-1
07-LA-126-1.6

50 0 50

DATE AUG. 1985
SR D. HIGUCHI
RWPE R. HOYAL

LEGEND: ▬▬ ACCESS DENIED ✦ EXCLUDES STREET AREA
* AREA IN SQUARE FEET UNLESS OTHERWISE NOTED
( ) PREVIOUS RECORD DATA

F-2050-1

COUNTY OF LOS ANGELES

DIST.	REG. NO.	STATE	FEDERAL PROJECT NO.	SHEET NO.	TOTAL SHEETS
		CALIF.			
DISTRICT & OFFICE		FED. HWY. ADM.	DATE		

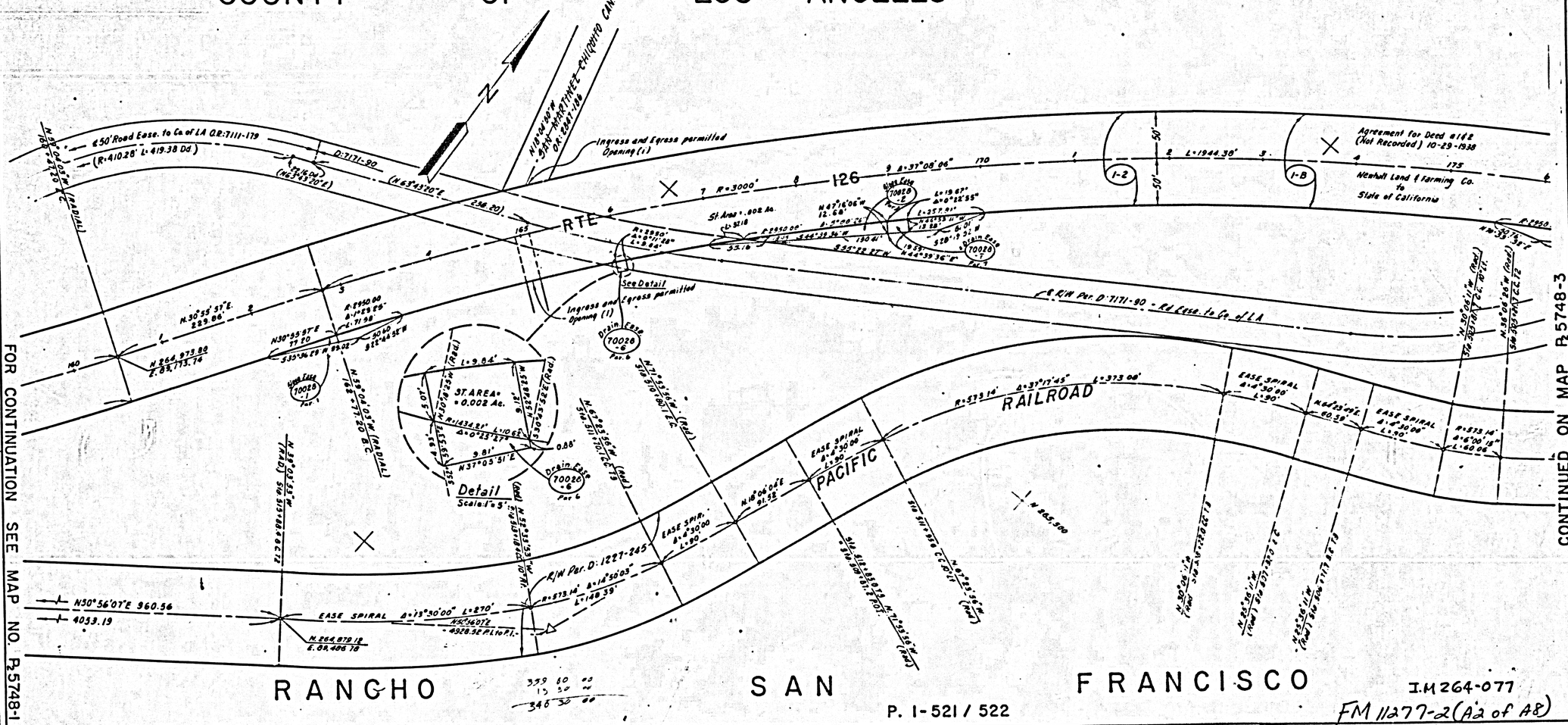
N 18°04'04" W 5311.00' (Radial)
N 18°04'04" W 5311.00' (Radial)
N 63°43'20" E
D: 7171-90
(N 63°43'20" E)
(R: 4110.28' L: 419.38 Dd.)
50' Road Ease. to Co. of LA OR: 7111-179
N 30°55'57" E 229.06'
N 264,973.80 E. 89,773.74
N 30°55'57" E 77.20'
R: 8950.00 Δ: 1°29'25" L: 71.98'
S 32°44'32" W 50.00'
N 59°04'03" W (Radial) 168.77'
77.20' R/C
N 30°55'57" E 333.26'
N 59°04'03" W (Radial) 168.77'
N 30°55'57" E 333.26'
N 30°56'01" E 960.56'
4053.19
N 264,979.12 E. 89,406.78
EASE SPIRAL A=1°30'00" L=270'
R=573.14' Δ=14°50'03" L=148.39'
R/W Per. D: 1227-245
N 18°04'04" W 5311.00' (Radial)
N 18°04'04" W 5311.00' (Radial)
N 63°43'20" E

DIST.	REG. NO.	STATE	FEDERAL PROJECT NO.	SHEET NO.	TOTAL SHEETS
7		CALIF.			

DISTRICT R/W AGENT — FED. HWY. ADM. — DATE

SEC. LINE

T4N R17W

S.B.M.

LOT 2

15 22

RANCHO LINE N.87°20'13"E. R.S.F. BOUNDARY LINE NO.11

(N87°09'18"E)

E 80,500

N 264,500

R=789.49' Δ=1°38'10" L=6.93'

51 Area = 0.001 Ac. 21.48"

R=2950.00 L=17.85'

24.48' N54°18'W E

DETAIL NO SCALE

AGREEMENT FOR DEED #1-2 (NOT RECORDED) 10-29-1938 NEWHALL LAND & FARMING CO. TO STATE OF CALIFORNIA

R=2950.00 Δ=0°11'20" L=9.84'

70028-9 Acq 3

70028-8 Acq 3

N=39.76 N30°04'21"W RADIAL

N 30°04'21"W RADIAL

N 30°26'26"W RADIAL

N 30°26'26"W RADIAL

N 30°26'26

DIST.	COUNTY	STATE ROUTE NO.	FEDERAL PROJECT NO.	SHEET NO.	TOTAL SHEETS
7	CALIF				

DISTRICT ENGINEER — FED. HWY. ADM. — DATE

RANCHO SAN FRANCISCO

P. I-521 / 522

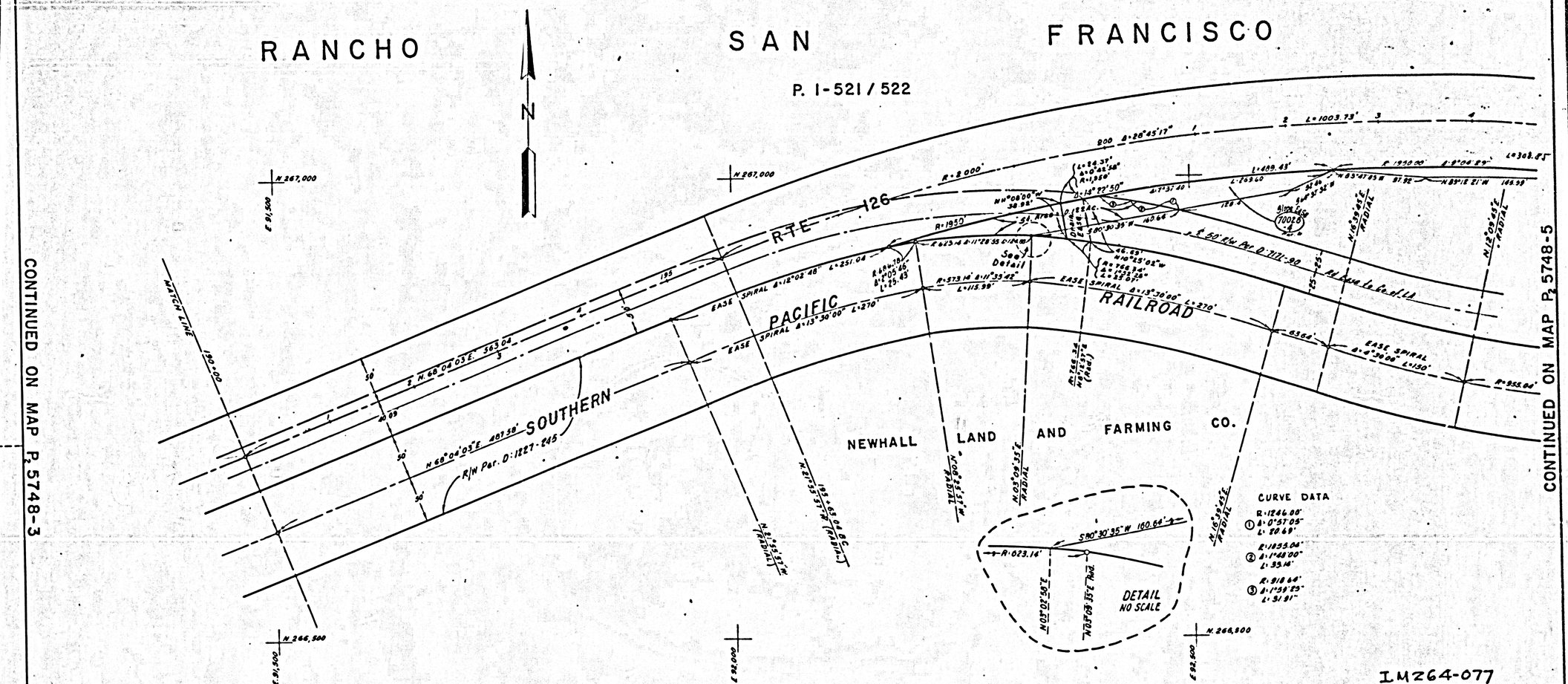

IM264-077

FM 11277-2 (A4 of AP)

PARCEL NO	GRANTOR OR GRANTEE	AREA * ACQ	EXCESS	TOTAL	INST	RECORDING DATA DATE	OR
70028-4	Newhall Land & Farm	0.118 Ac ◆			Lease	6-22-78	78-672913

ISSUE DATE	
M.S.	12-20-76
P.R.	1-12-77

STATE OF CALIFORNIA
BUSINESS & TRANSPORTATION AGENCY
DEPARTMENT OF TRANSPORTATION
(LA-79-A)

R/W MAP

NO. P2 5748 - 4

07-LA-126- 2.5

50 0 50

RWPE

DATE JULY 1976

SR FOLKINS

LEGEND: ACCESS DENIED ◆ EXCLUDES STREET AREA
* DATA IN SQUARE FEET UNLESS OTHERWISE NOTED
( ) PREVIOUS RECORD DATA

F-2050-4

DIST. REG. NO.	STATE	FEDERAL PROJECT NO.	EFFECTIVE DATE	SHEET NO.	TOTAL SHEETS
	CALIF.	-			

DISTRICT R/W AGENT — FED. HWY. ADM. — DATE

RANCHO SAN FRANCISCO

NEWHALL LAND AND FARMING CO.

P. 1-521 / 522

N

L=1003.73' 3 4 L A 805 6 368.66' 7 S.83°10'40"E. 8 R T E 9 210 1 R=2,000' 2 126 3 Δ=24°56'38" 4 215 L=870.65' 5 6 7 8

50' 50'

R=1950.00' Δ=8°04'29" L=305.95' N83°47'05"W 87.93' N89°18'21"W 195.59' N82°48'38"W 34.09' N81°36'22"W 300.07' N80°19'46"W 102.24' N59°08'34"W 91.87' N43°11'44"W 125.15' S.73°21'18"W 856.89'

Δ=24°56'38" L=130.32' St. Area=0.878 Ac. Δ=1°00'16" R=2062.22' L=253.36' Δ=7°04'21" EASE SPIRAL Δ=1°30'30" L=60.00'

R=2049.00' L=309.49' N3°23'48"E 30.32' Δ=1°47'19" L=130.32' Δ=1°00'16" R=2062.22' Δ=7°04'21" Δ=81°07'30" L=150' EASE SPIRAL

Drain Ease 70028-3 Por. 5

N.13°39'45"E. RADIAL N.12°05'45"E. RADIAL N.03°08'22"E. RADIAL N.02°55'38"W. RADIAL N.11°22'16"W. RADIAL N.18°07'12"W. RADIAL N.16°52'12"W. RADIAL

NEWHALL LAND AND FARMING CO. See Detail

R/W Ease to Co. of L.A.

℄ 60' R/W Per D: 7111-90 ℄ 50' R/W Per D: 4230-2

RAILROAD

EASE SPIRAL Δ=0°36'06" L=150' R=955.04' Δ=15°05'07" L=251.46' SOUTHERN R=3819.75' Δ=14°04'20" PACIFIC L=938.16'

100' S.P.R.R. Co's R/W Per D: 1227-265

DETAIL No Scale

Drain Ease 70028-3 Por. 5 N.57°47'11"W. RADIAL 15.00' 30.52' 82.60' N 88°11'44"E 5.83' 5.66'

CONTINUED ON MAP P2 5748-4

CONTINUED ON MAP P2 5748-6

IMZ64-077

FM11277-2 (AS of AB)

PARCEL NO	GRANTOR OR GRANTEE	AREA * ACQ	EXCESS	TOTAL	INST	RECORDING DATA DATE	OR
70028-9	Newhall Land & Farm	0 to 34±			Ease	6-22-78	78-672913
70028-9	" " "	68078±			"	"	"

ISSUE DATE	
M.S.	12-20-76
PK	1-12-77

STATE OF CALIFORNIA
BUSINESS & TRANSPORTATION AGENCY
DEPARTMENT OF TRANSPORTATION
(LA-79-A)

R/W MAP
NO. P2 5748-5
07-LA-126-2.8

50 0 50
R.W.P.E. _____

DATE JULY 1976
SR. FOLKINS

LEGEND: ACCESS DENIED ✦ EXCLUDES STREET AREA
* AREA IN SQUARE FEET UNLESS OTHERWISE NOTED
( ) PREVIOUS RECORD DATA

5

F 2050-5

DIST	COUNTY	STATE	FEDERAL PROJECT NO	EFFECTIVE DATE	SHEET NO	TOTAL SHEETS
7		CALIF				

DISTRICT R/W AGENT _____ FED. HWY. ADM. _____ DATE _____

PARCEL NO	GRANTOR OR GRANTEE	AREA * ACQ	AREA * EXCESS	AREA * TOTAL	INST	RECORDING DATA DATE	RECORDING DATA OR

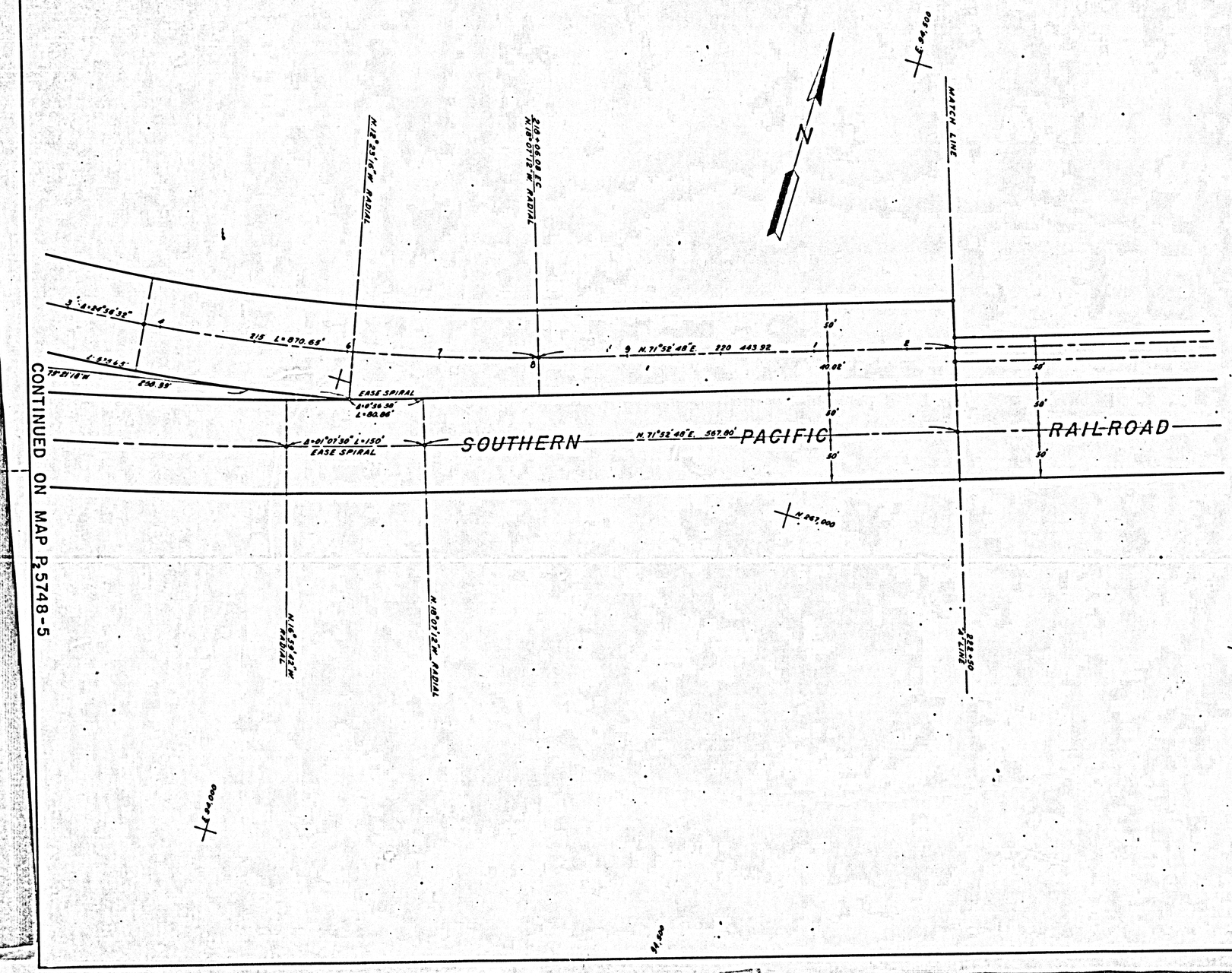

IM264-077
FM11277-2 (A6 of A8)

ISSUE DATE	STATE OF CALIFORNIA BUSINESS & TRANSPORTATION AGENCY DEPARTMENT OF TRANSPORTATION (LA-79-A)
	R/W MAP NO. P2 5748-6 07-LA-126-3.0 50 0 50 RWPE _____ DATE 10-31-74 SR. FOLKINS

LEGEND: ACCESS DENIED ✦ EXCLUDES STREET AREA
* AREA IN SQUARE FEET UNLESS OTHERWISE NOTED
( ) PREVIOUS RECORD DATA

F-2050-6

COUNTY OF LOS ANGELES

STATE	FEDERAL PROJECT NO.	EFFECTIVE DATE	SHEET NO.	TOTAL SHEETS
CALIF.				

DISTRICT R/W AGENT — FED. HWY. ADM. — DATE

PARCEL NO	GRANTOR OR GRANTEE	AREA * ACQ	AREA * EXCESS	AREA * TOTAL	INST	RECORDING DATA DATE	RECORDING DATA OR
63831	NEWHALL L & F Co	41,000			Fee	3-5-76	D6992-485

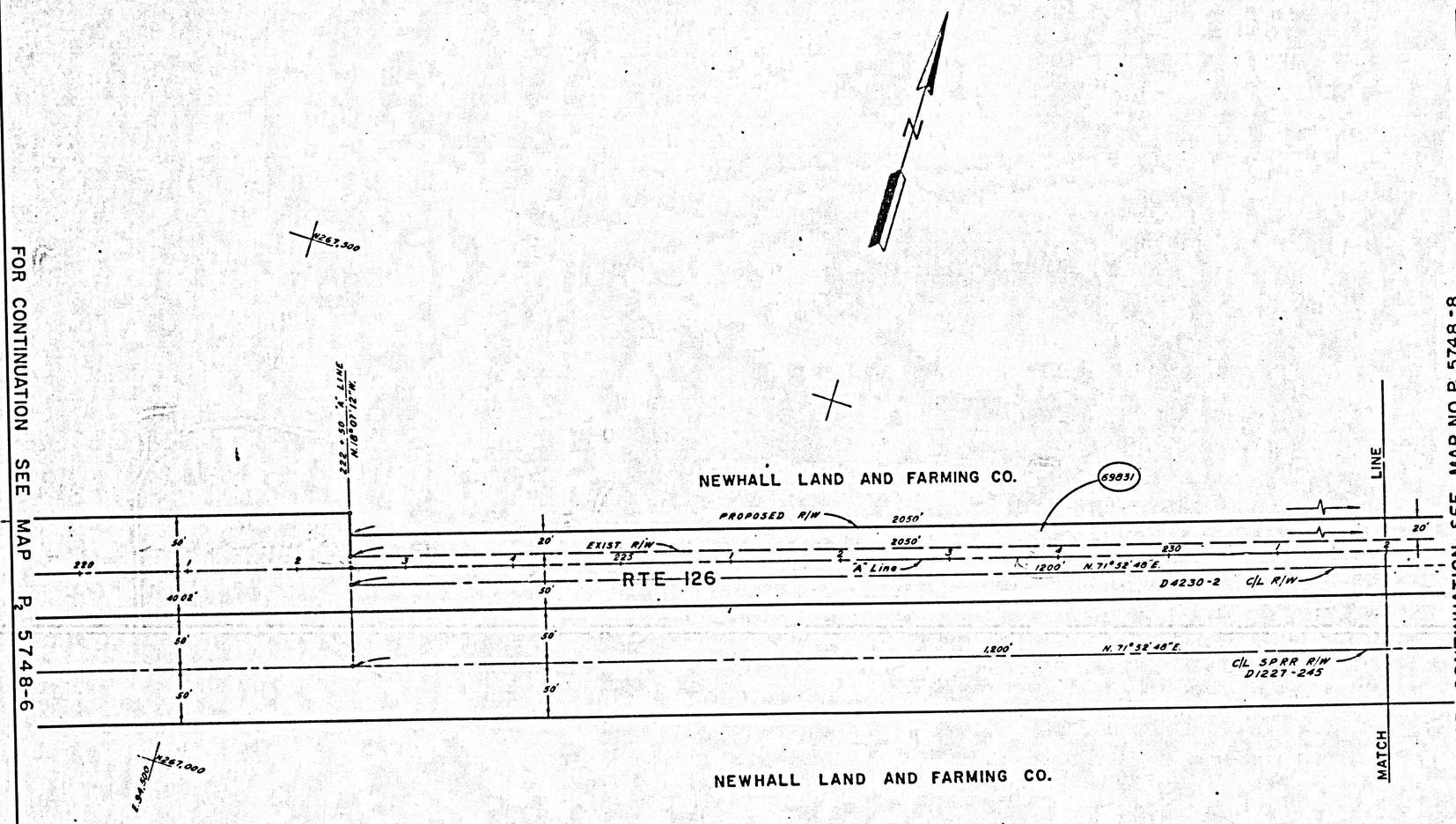

FOR CONTINUATION SEE MAP P_2 5748-6

FOR CONTINUATION SEE MAP NO. P_2 5748-8

IM264-077
FM 11277-2 (A7 of A8)

ISSUE DATE

STATE OF CALIFORNIA
BUSINESS & TRANSPORTATION AGENCY
DEPARTMENT OF TRANSPORTATION
(LA-79-A)

R/W MAP
NO. P_2 5748-7
07-LA-126-3.2

50 0 50
RWPE G. LEW
DATE 10-31-74
SR FOLKINS

LEGEND: ACCESS DENIED ✦ EXCLUDES STREET AREA
* AREA IN SQUARE FEET UNLESS OTHERWISE NOTED
( ) PREVIOUS RECORD DATA

~~F 2050-7~~

COUNTY OF LOS ANGELES

DIST.	COUNTY	ROUTE	STATE / CALIF	FEDERAL PROJECT NO	SHEET NO	TOTAL SHEETS
7						

DISTRICT R/W AGENT _____ FED. HWY. ADM. _____ DATE _____

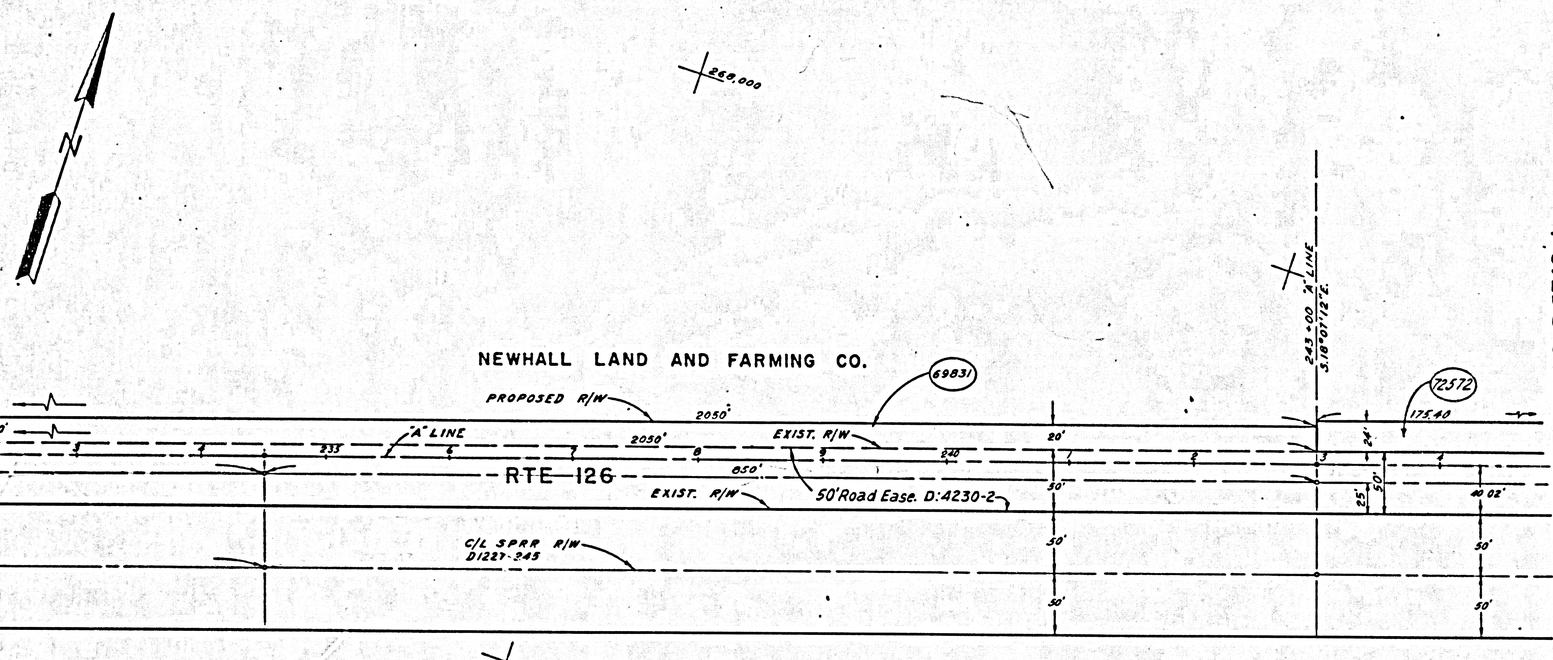

PARCEL NO	GRANTOR OR GRANTEE	AREA * ACQ	AREA * EXCESS	AREA * TOTAL	INST	RECORDING DATA DATE	RECORDING DATA OR
69831	SEE MAP NO. P2 5748-5						
72572	SEE MAP NO. P2 5749-1						

I.M 264-077
FM 11277-2 (A8 of A8)

ISSUE DATE
2-15-77

STATE OF CALIFORNIA
BUSINESS & TRANSPORTATION AGENCY
DEPARTMENT OF TRANSPORTATION
(LA-79-A)

R/W MAP
NO. P2 5748-8
07-LA-126-3.4

50 0 50
RWPE G. LEW
DATE 10-31-74
SR FOLKINS

LEGEND: ▬▬▬ ACCESS DENIED ✦ EXCLUDES STREET AREA
* AREA IN SQUARE FEET UNLESS OTHERWISE NOTED.
( ) PREVIOUS RECORD DATA

F 2050-8