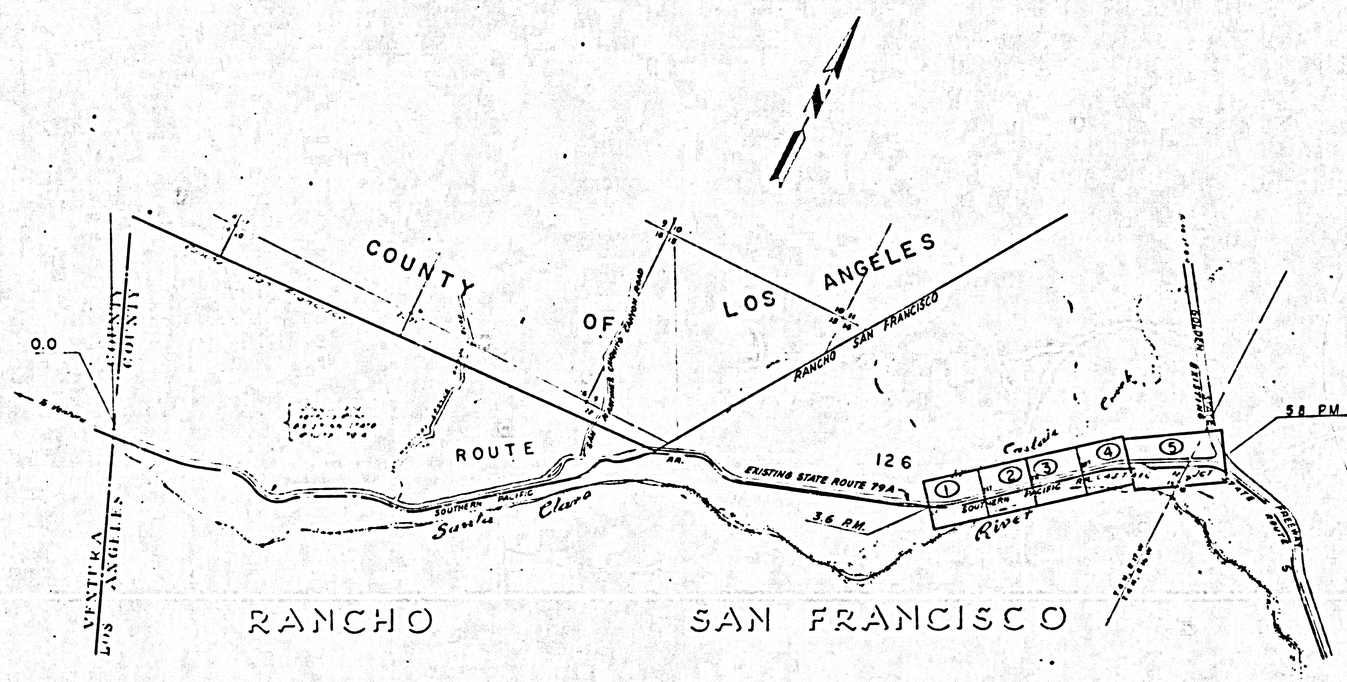

$P_2$5749 INDEX MAP

1. $P_2$5749-1
2. $P_2$5749-2
3. $P_2$5749-3
4. $P_2$5749-4
5. $P_2$5749-5

IM264-097

FM 11277-3

STATE OF CALIFORNIA
BUSINESS & TRANSPORTATION AGENCY
DEPARTMENT OF TRANSPORTATION
07-LA-126 (LA-79-A) 3.6/5.8
R/W INDEX MAP
2000 0 2000
SHEET 1 OF 6
P- NO $P_2$5749
DATE JULY 1982

STATE	FEDERAL PROJECT NO
CALIF	

DIST. & CO. AGENT — FED. HWY. ADM. — DATE

RANCHO SAN FRANCISCO

P. 1 - 521 / 522

L. S. 27 - 22/23

LOT 3

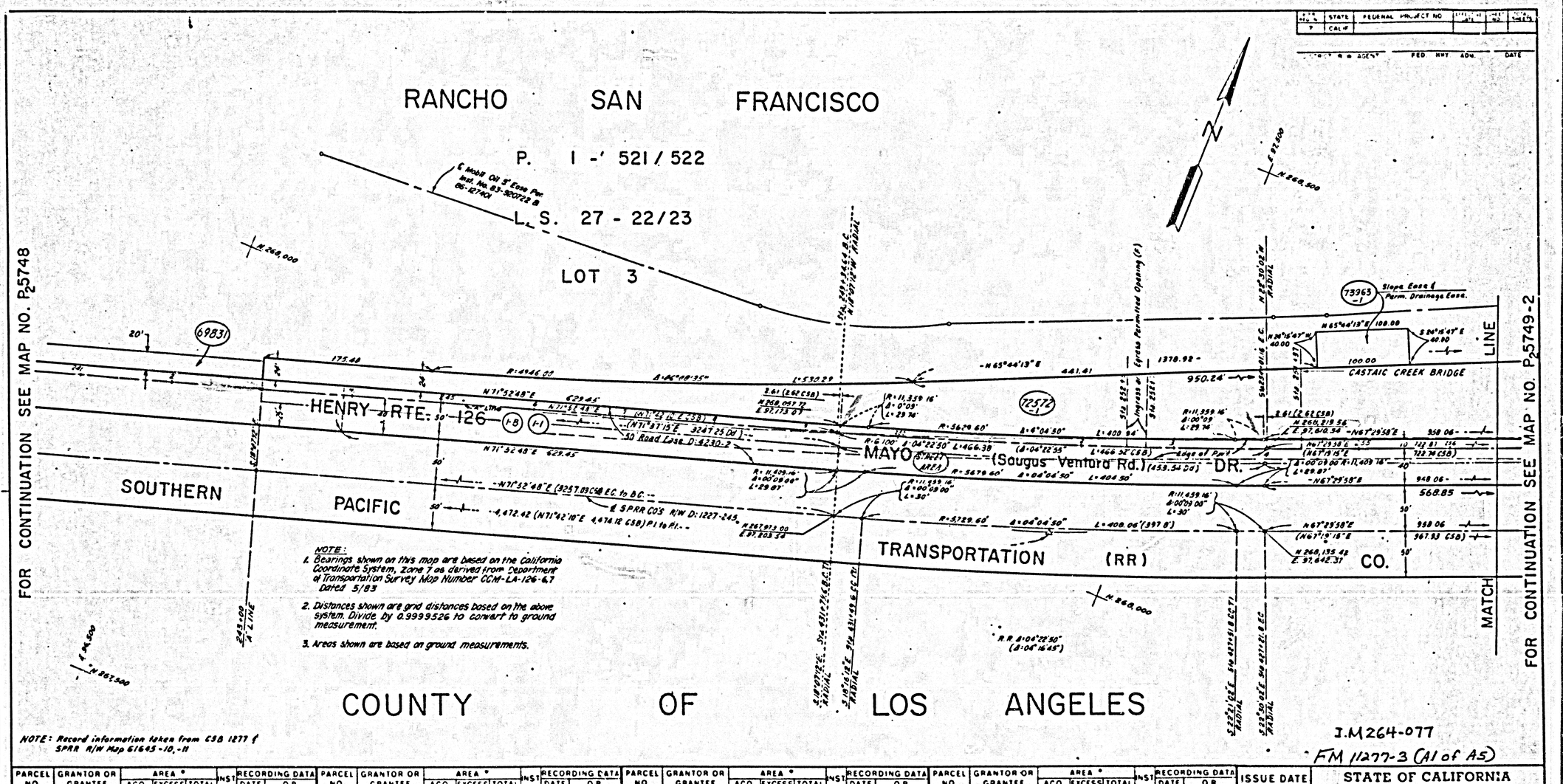

COUNTY OF LOS ANGELES

NOTE: Record information taken from CSB 1277 & SPRR R/W Map 61645-10,-11

J.M264-077

FM 1277-3 (A1 of A5)

PARCEL NO	GRANTOR OR GRANTEE	AREA * ACQ	EXCESS	TOTAL	INST	RECORDING DATA DATE	OR
I-1	KENWALL LAND & FARMING CO.				AGT	10-6-38	UNRECORDED
I-8	SO CAL IZEL CO.				QC	8-1-40	17683-239
72572-1	KENWALL LAND & FARMING CO.	4.551 Ac.		900 Ac.	FEE		
69831	See Map No. P5748-7						
73963-1	KENWALL LAND & FARMING CO.	6,000		900 Ac.	EASE		

ISSUE DATE
6-15-87
8-14-87
9-8-88
10-5-88

STATE OF CALIFORNIA
BUSINESS & TRANSPORTATION AGENCY
DEPARTMENT OF TRANSPORTATION
(OLD-07-LA-79-A)

R/W MAP
NO. P5749-1
07-LA-126-4.0

50 0 50

DATE JUNE 1985
RWPE R. HOYAL
SR D. HIGUCHI

LEGEND: ACCESS DENIED ✦ EXCLUDES STREET AREA
* AREA IN SQUARE FEET UNLESS OTHERWISE NOTED
( ) PREVIOUS RECORD DATA

DIST.	CO.	ROUTE	STATE	FEDERAL PROJECT NO.	SHEET NO.	TOTAL SHEETS
7	LA	126	CALIF.			

DISTRICT R/W AGENT FED. HWY. ADM. DATE

RANCHO SAN FRANCISCO

P. 1-521 / 522

L. S. 27-22/23

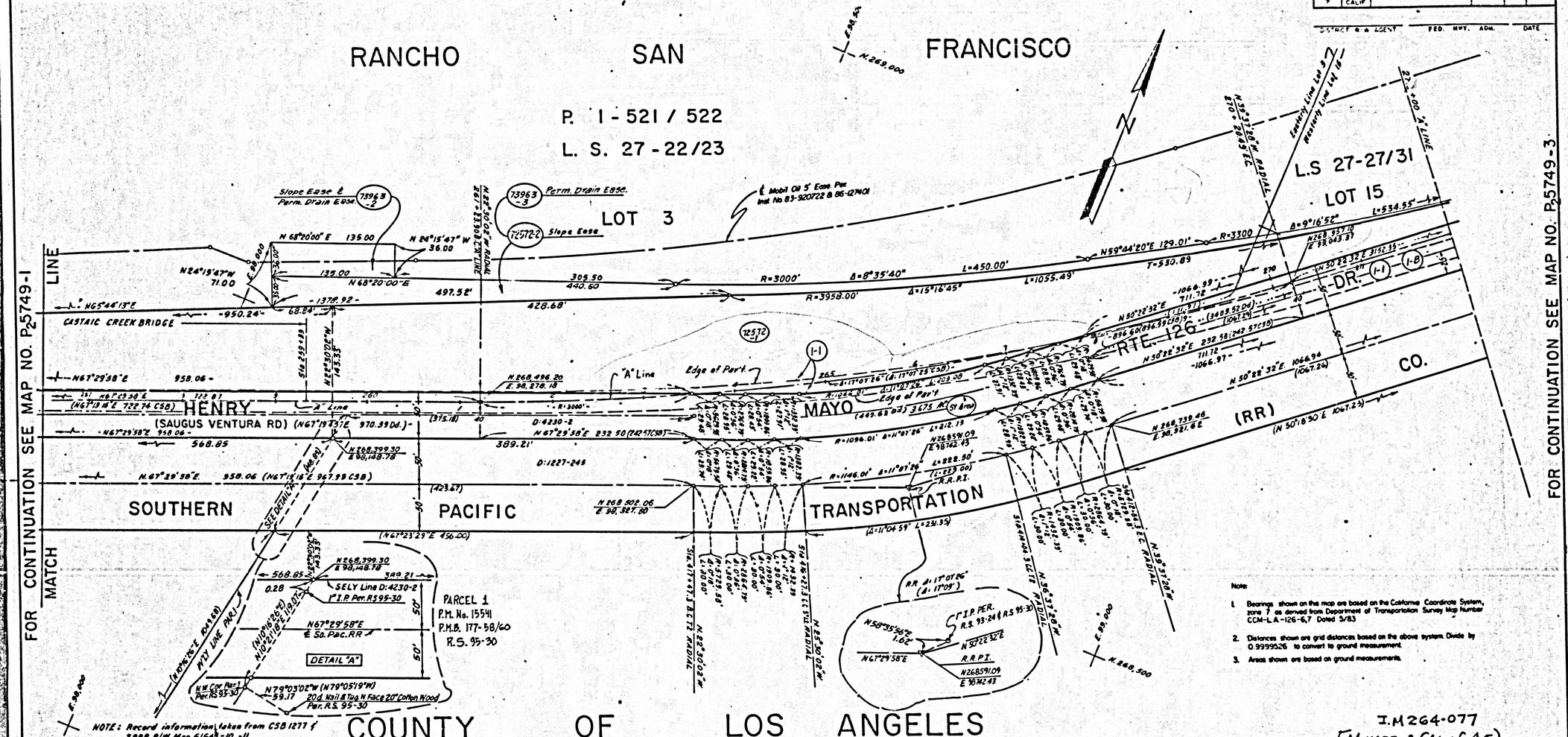

Note:

1. Bearings shown on this map are based on the California Coordinate System, zone 7 as derived from Department of Transportation Survey Map Number CCM-LA-126-6.7 Dated 5/83
2. Distances shown are grid distances based on the above system. Divide by 0.9999526 to convert to ground measurement.
3. Areas shown are based on ground measurements.

COUNTY OF LOS ANGELES

I.M264-077

FM 11277-3 (42 of 45)

PARCEL NO	GRANTOR OR GRANTEE	AREA * ACQ	EXCESS	TOTAL	INST	RECORDING DATA DATE	OR
1-1	NEWHALL LAND & FARMING CO	SEE	MAP NO	P25749-1			
1-B	SO CA TEL CO	"	"	"			
72572-1	NEWHALL LAND & FARMING CO	"	"	"			
72572-2	NEWHALL LAND & FARMING CO	18,164		900±Ac	Ease		
73963-2	NEWHALL LAND & FARMING CO	4855		900±Ac	Ease		
73963-3	NEWHALL LAND & FARMING CO	18,164		900±Ac	Ease		

ISSUE DATE
6-16-87
9-14-87
3-7-88
9-8-88
10-5-88

STATE OF CALIFORNIA

BUSINESS & TRANSPORTATION AGENCY

DEPARTMENT OF TRANSPORTATION

(OLD-07-LA-79-A)

R/W MAP

NO. P25749-2

07-LA-126-4.3

50 0 50

DATE JUNE 1985

RWPE R. HOYAL

SR. D. HIGUCHI

LEGEND: ACCESS DENIED ✦ EXCLUDES STREET AREA

*AREA IN SQUARE FEET UNLESS OTHERWISE NOTED

( ) PREVIOUS RECORD DATA

F8051-1

D.P.R. REG. NO.	STATE	FEDERAL PROJECT NO.	EFFECTIVE DATE	SHEET NO.	TOTAL SHEETS
7	CALIF.				

DISTRICT R/W AGENT FED. HWY. ADM. DATE

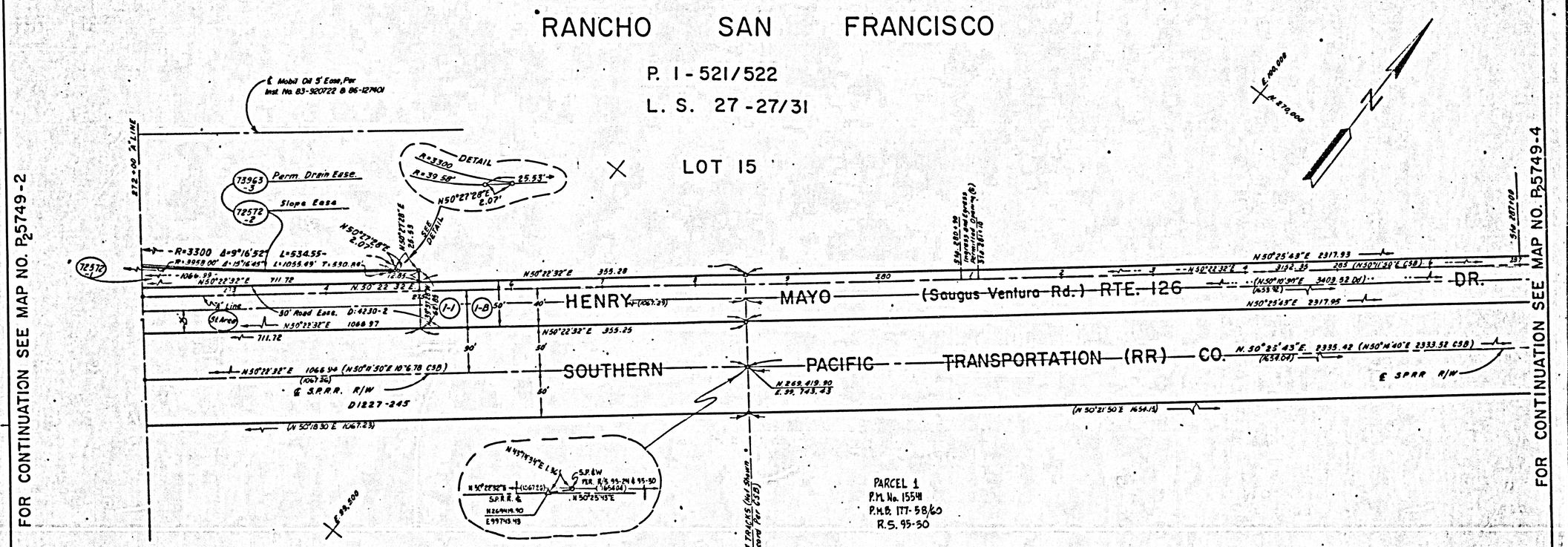

Note:

1. Bearings shown on this map are based on the California Coordinate System, zone 7 as derived from Department of Transportation Survey Map Number CCM-LA-126-7 Dated 5/83 & CCM-140 3 Dated 6/58.
2. Distances shown are grid distances based on the above system. Divide by .9999526 to convert to ground measurement.
3. Areas shown are based on ground measurement.

COUNTY OF LOS ANGELES

NOTE: Record information taken from CSB 1277 & SPRR R/W MAP 61645-10,-11

I.M264-077

FM 11277-3 (A3 of A5)

PARCEL NO	GRANTOR OR GRANTEE	AREA * ACQ	AREA * EXCESS	AREA * TOTAL	INST	RECORDING DATA DATE	RECORDING DATA OR
1-1	NEWHALL LAND & FARMING CO.	SEE MAP NO.		P2 5749-1			
1-B	SO CA TEL. CO.	"	" "	"			
72572-1	NEWHALL LAND & FARMING CO.	"	" "	"			
72572-2	NEWHALL LAND & FARMING CO.	See	Map No.	P2 5749-2			
73963-3	NEWHALL LAND & FARMING CO.	"	" "	"			

ISSUE DATE
3-7-88
9-8-88
10-5-88

STATE OF CALIFORNIA
BUSINESS & TRANSPORTATION AGENCY
DEPARTMENT OF TRANSPORTATION

(OLD-07-LA-79-A)

R/W MAP

NO. P2 5749-3

07-LA-126-4.8

50 0 50

DATE JUNE 1985

RWPE R. HOYAL SR. D. HIGUCHI

LEGEND: ACCESS DENIED ✦ EXCLUDES STREET AREA
* AREA IN SQUARE FEET UNLESS OTHERWISE NOTED
( ) PREVIOUS RECORD DATA

F2061-2

DIST.	STATE	FEDERAL PROJECT NO	EFFECTIVE DATE	SHEET NO	TOTAL SHEETS
7	CALIF				

DISTRICT R/W AGENT — FED. HWY. ADM. — DATE

RANCHO SAN FRANCISCO

P. I - 521 / 522
L. S. 27 - 27/31

LOT 15

E. 100,500 N. 270,500

E. 101,800 N. 271,000

FOR CONTINUATION SEE MAP NO. P25749-3

FOR CONTINUATION SEE MAP NO. P25749-5

N50°25'43"E 2317.99

HENRY MAYO DR.

(SAUGUS VENTURA RD.) (1653.92)

D4230-2

50' Road Esmt. D:4230-2

"A" Line

42.14

D-4230-E

N50°25'43"E 2317.95

SOUTHERN PACIFIC TRANSPORTATION (RR) (N50°M'40"E 2,333.58 CSB) CO.

(N50°10'36"E 3603.82 D4)

SOUTHERN PACIFIC N50°25'43"E 2335.42

& SPTC R/W

D1227-245

(1654.04)

(N 50°21'50 E. 1654.13)

PARCEL 1
P.M. No. 15541
P.M.B. 177-58/60
R.S. 95-30

N.E.LY LINE PAR. 1

(S 39°34'36"E 1711.92')

(S 28°05'01"W 1118.97')

(R=3100 8°27'54" L=457.97)

(S 51°50'07"E 1711.92')

N270,894.08
E 101,448.30
(Calc CCM 140.3)

N50°25'30"E 1749

E. 101,800

N. 271,000

Note:

1. Bearings shown on this map are based on the California Coordinate System, zone 7 as derived from Department of Transportation Survey Map Number CCM-LA-126-7 Dated 5/83 & CCM 140.3 Dated 6/58.
2. Distances shown are grid distances based on the above system. Divide by 0.9999526 to convert to ground measurement.
3. Areas shown are based on ground measurement.

NOTE: Record information taken from CSB 1277 f SPRR R/W Map No. 61645-10, -11

COUNTY OF LOS ANGELES

I.M264-077 & 264-097
FM11277-3 (A4 of A5)

PARCEL NO	GRANTOR OR GRANTEE	AREA * ACQ	AREA * EXCESS	AREA * TOTAL	INST	RECORDING DATA DATE	RECORDING DATA OR
1-1	SO. PACIFIC LAND & FARMING CO.	SEE	MAP NO.	P25749-1			
1-8	SO CAL TEL CO.	-	-	-			
72572	VIC MAIL LAND & FARMING CO.	-	-	-			

ISSUE DATE

STATE OF CALIFORNIA
BUSINESS & TRANSPORTATION AGENCY
DEPARTMENT OF TRANSPORTATION
(OLD-07-LA-79-A)

R/W MAP
NO. P25749-4
07-LA-126-5.1

50 0 50

DATE JUNE 1985

RWPE R. HOYAL — SR. D. HIGUCHI

LEGEND: ACCESS DENIED ✦ EXCLUDES STREET AREA
* AREA IN SQUARE FEET UNLESS OTHERWISE NOTED
( ) PREVIOUS RECORD DATA