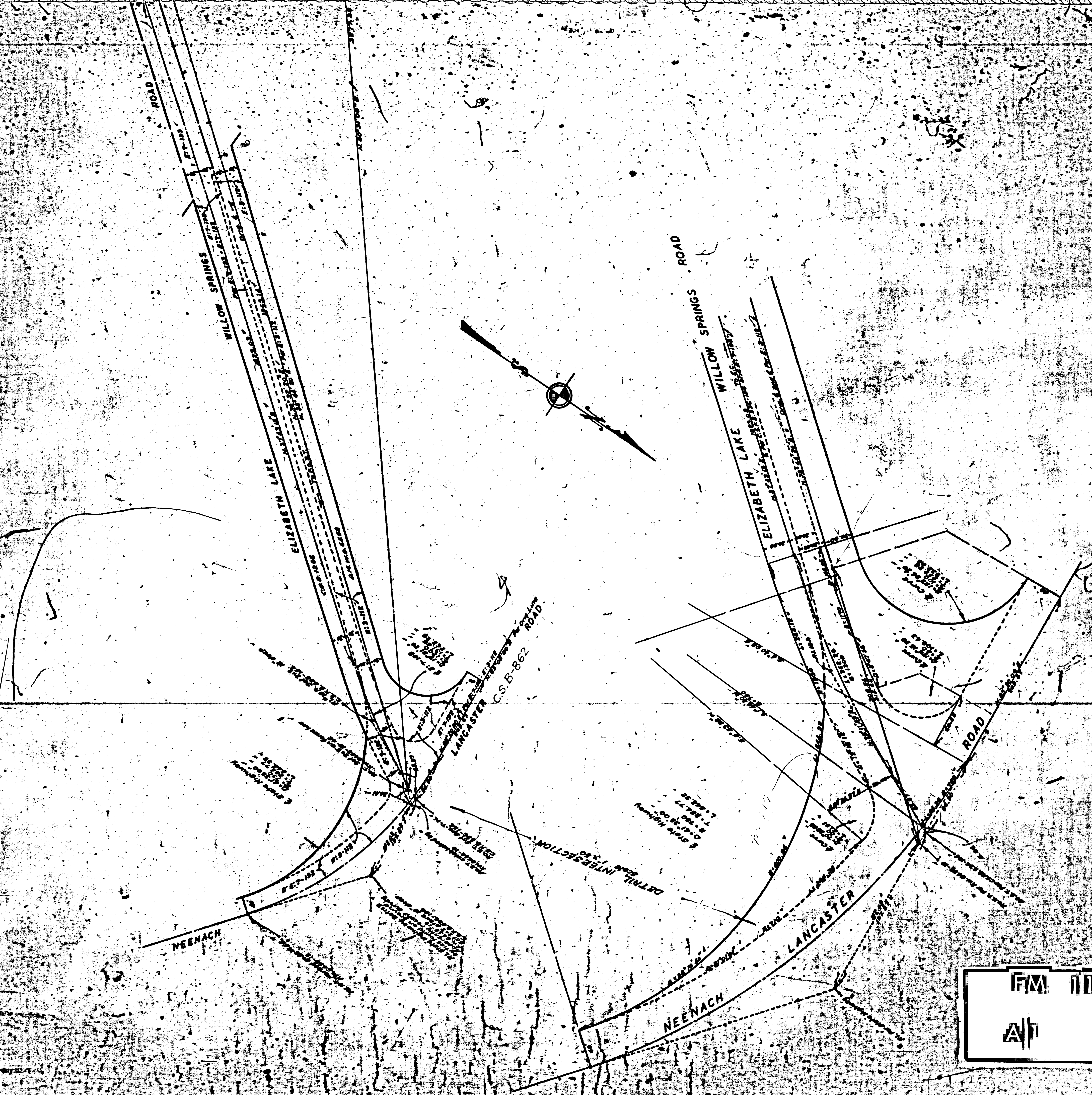
WILLOW SPRINGS ROAD
ELIZABETH LAKE
LANCASTER C.S.B-862 ROAD
NEENACH
DETAIL INTERSECTION
WILLOW SPRINGS ROAD
ELIZABETH LAKE
ROAD
NEENACH
LANCASTER

FM 11280 2

A1 OF A5



F.M. 11280-2

A2 OF A5

ELIZABETH LAKE
WILLOW SPRINGS
16
9
15
10

FM 11280-2

A3 OF A5

FOREST BNDRY POST
15
9
Random Line
ROAD

F.M. 11280 - 2

A4 OF A5

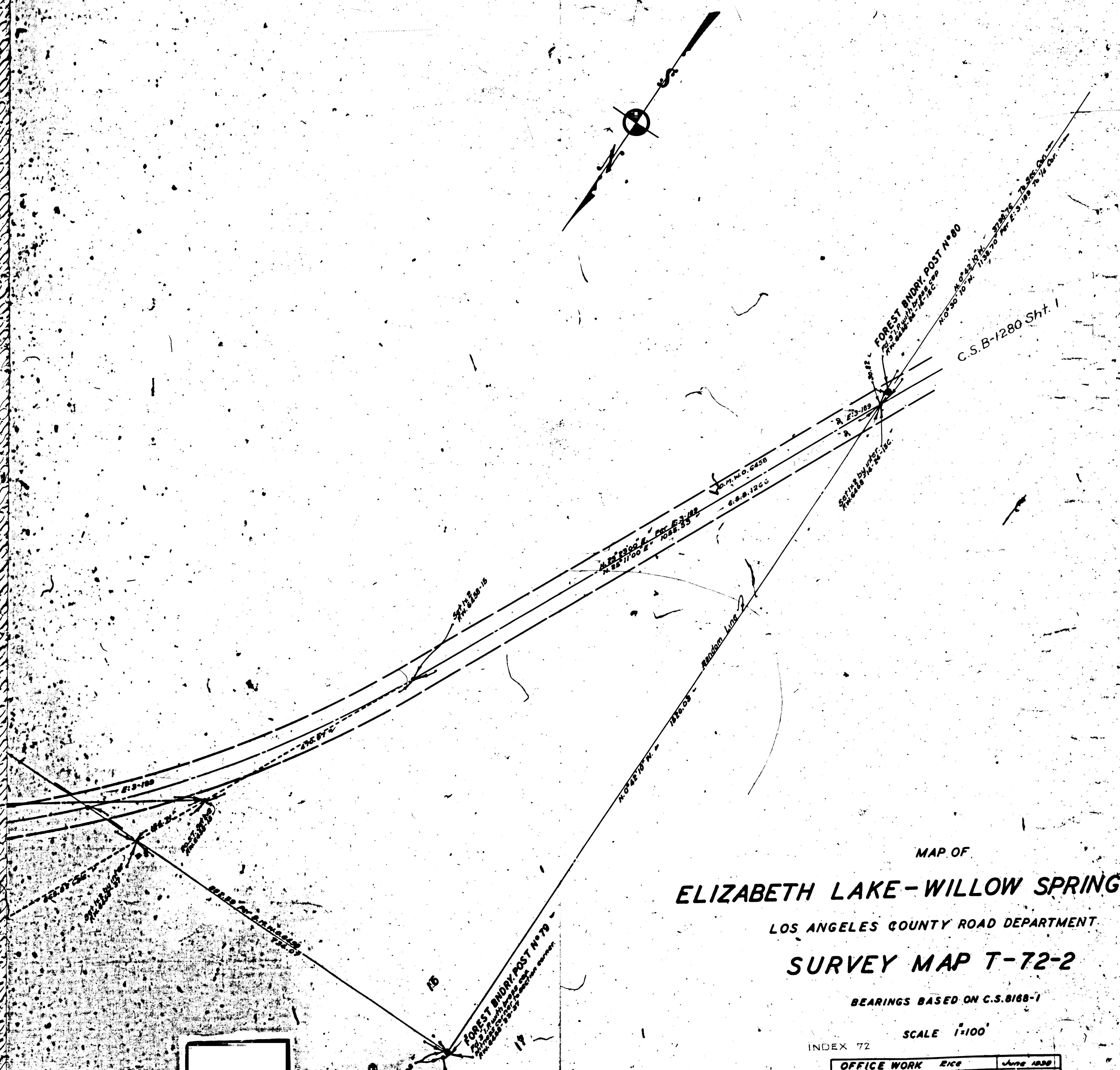
FOREST BNDRY. POST No 80
Fd. 3" I.P. with brass cap
F.N. 6458-24-15-15C
30.82
N.0°42'10"W. 5790.75 To Sec. Cor.
N.0°30'10"W. 1138.70 Per E:3-189 To 1/4 Cor.
C.S.B-1280 Sht. 1
E:3-189
Set 1x2 by inter.
F.N. 6458 16-24-15C
O.M. W.O. 6458
C.S.B. 1266
N.85°23'00"E. Per E:3-189
N.85°11'00"E. 1055.55
Set 1x2
F.N. 6458-15
475.57
N.0°42'10"W. 1320.03 Random Line
E:3-189
FOREST BNDRY. POST No 79
Fd. 3" I.P. with brass cap
Witness corner to section corner
F.N. 6458-33-37
16
17
9
8
Fd. 1½" iron pipe plug
F.N. 6458-33-37
734.07
Per R.M. W.O. 6458

MAP OF

ELIZABETH LAKE-WILLOW SPRINGS ROAD

LOS ANGELES COUNTY ROAD DEPARTMENT

SURVEY MAP T-72-2

BEARINGS BASED ON C.S.8168-1

SCALE 1"=100'

INDEX 72

OFFICE WORK Rice	June 1939
CHECKED BY	
REVISED BY	
FIELD WORK. Winn	Sept. 1938
FIELD NOTES R.W. 6458	
L.W. 6458	
C.S.F.B. 536-152-156	

FM 11280 2
A5 OF A5