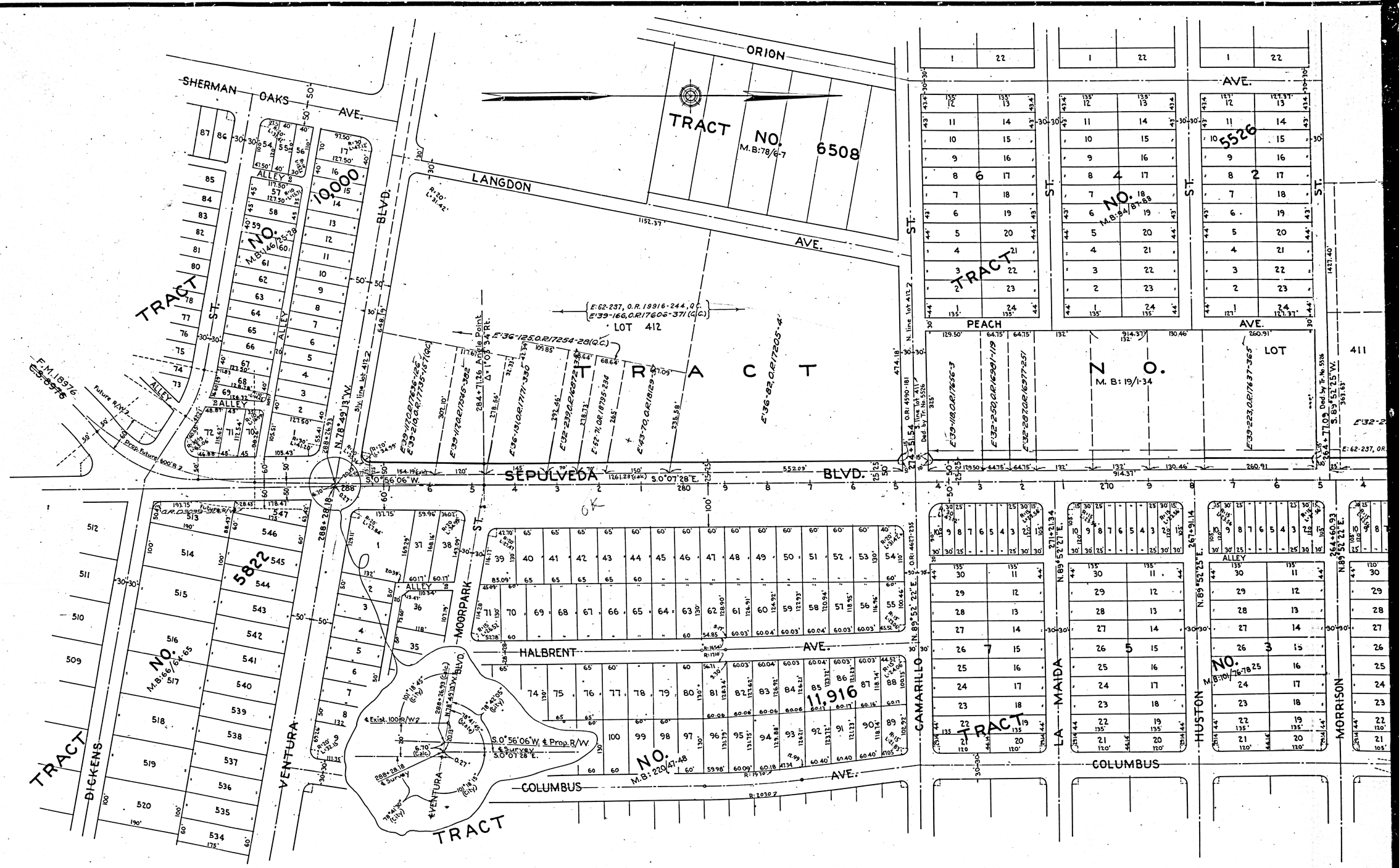

F.M. 11515-3

A1 OF A5

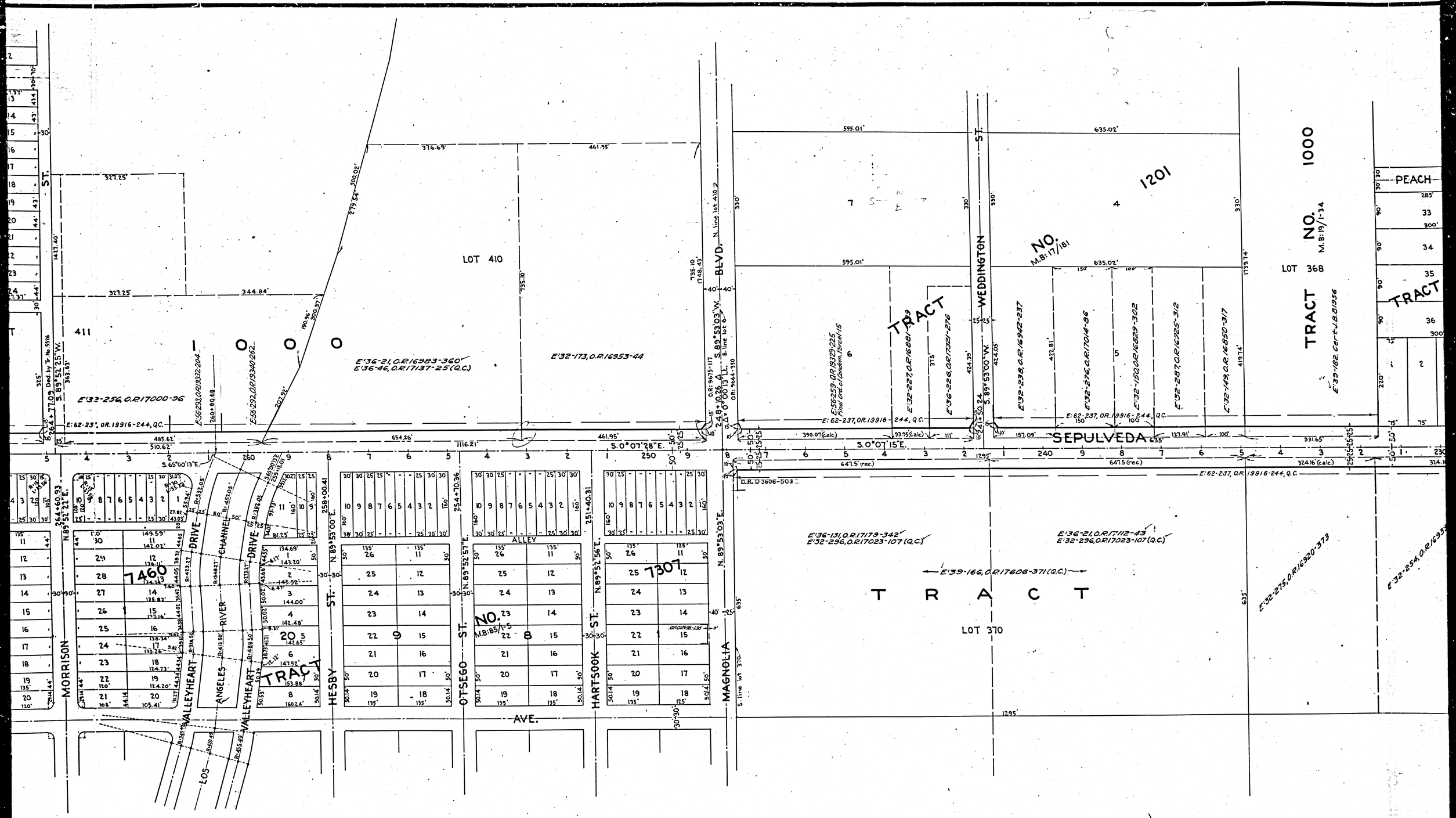

F.M. 11515-3

A2 OF A5

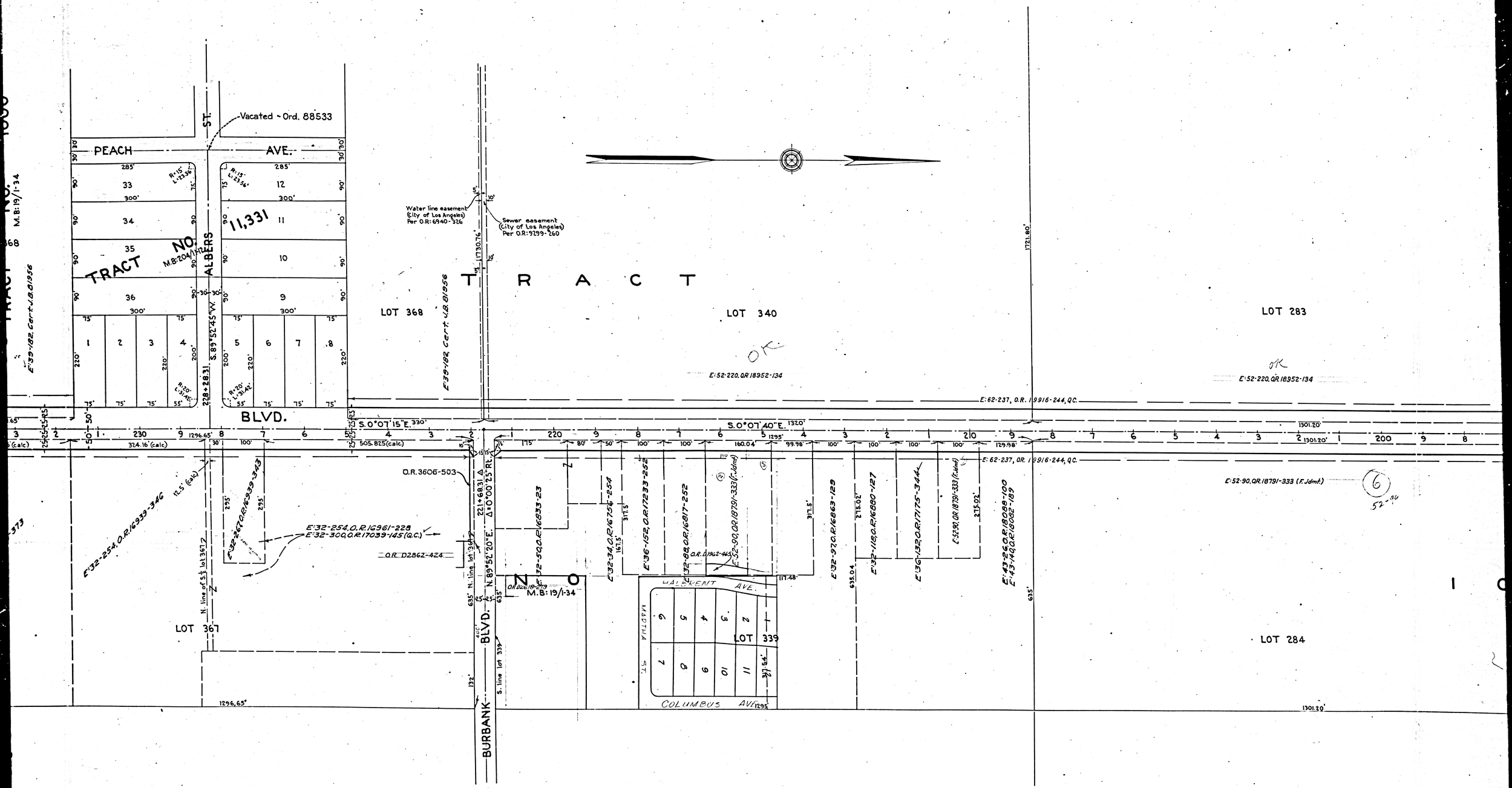

F.M. 11515-3

A3 OF A5

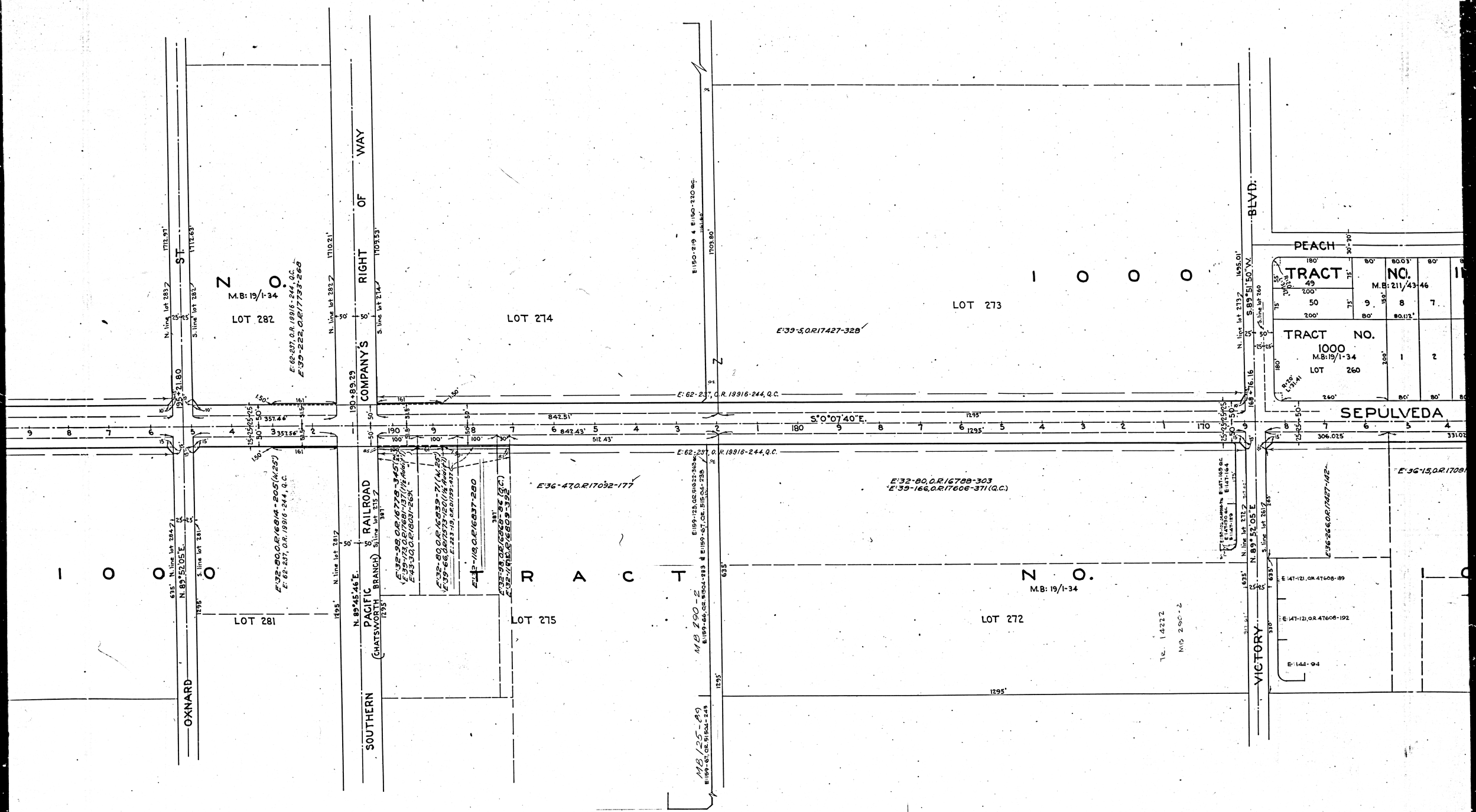

F.M. 11515-3

A4 OF A5

DIST.	COUNTY	ROUTE	SEC.	SHEET
VII	L. A.	158	LA	3

APPROVED NOV. 3, 1939
D. W. Coffeen
DIST. ENGR., DIST. VII

Superior Court Case No. 447580
Suit for Condemnation
Filed Dec. 20, 1939
People of the State of Cal., Pltff.
Vs
The Albertson Company, et al., Def.

Note:- Suit covers parcel 26 only.

Order authorizing Plaintiff to take immediate possession, rendered Dec. 20, 1939.
Int. judg. as to parcel 26, rendered Jan. 21, 1941. J.B. 1130-369.
Final Judgment in favor of Pltff. as per map, rendered March 24, 1941

E:47-28, O.R. 18272-398

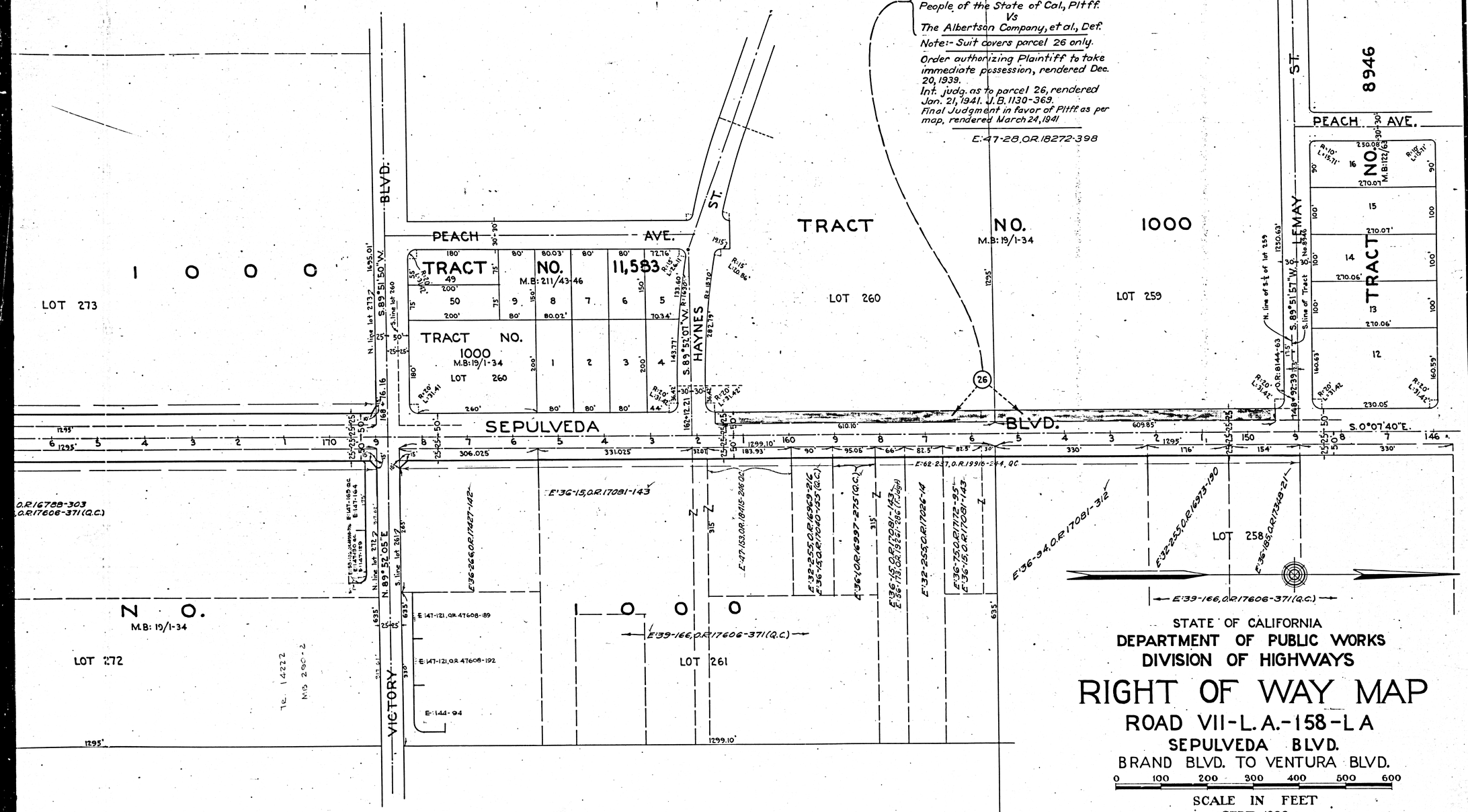

STATE OF CALIFORNIA
DEPARTMENT OF PUBLIC WORKS
DIVISION OF HIGHWAYS

RIGHT OF WAY MAP

ROAD VII-L.A.-158-LA
SEPULVEDA BLVD.
BRAND BLVD. TO VENTURA BLVD.

0 100 200 300 400 500 600
SCALE IN FEET
SEPT. 1939

COUNTY SURVEYORS MAP NO. B-1515

Sheet 3 of 3 Sheets
INDEX 55
NEG. 419 SHT. 3

F.M. 11515-2
~~C.S.B-1515-2~~

F.M. 11515-3
A5 OF A5