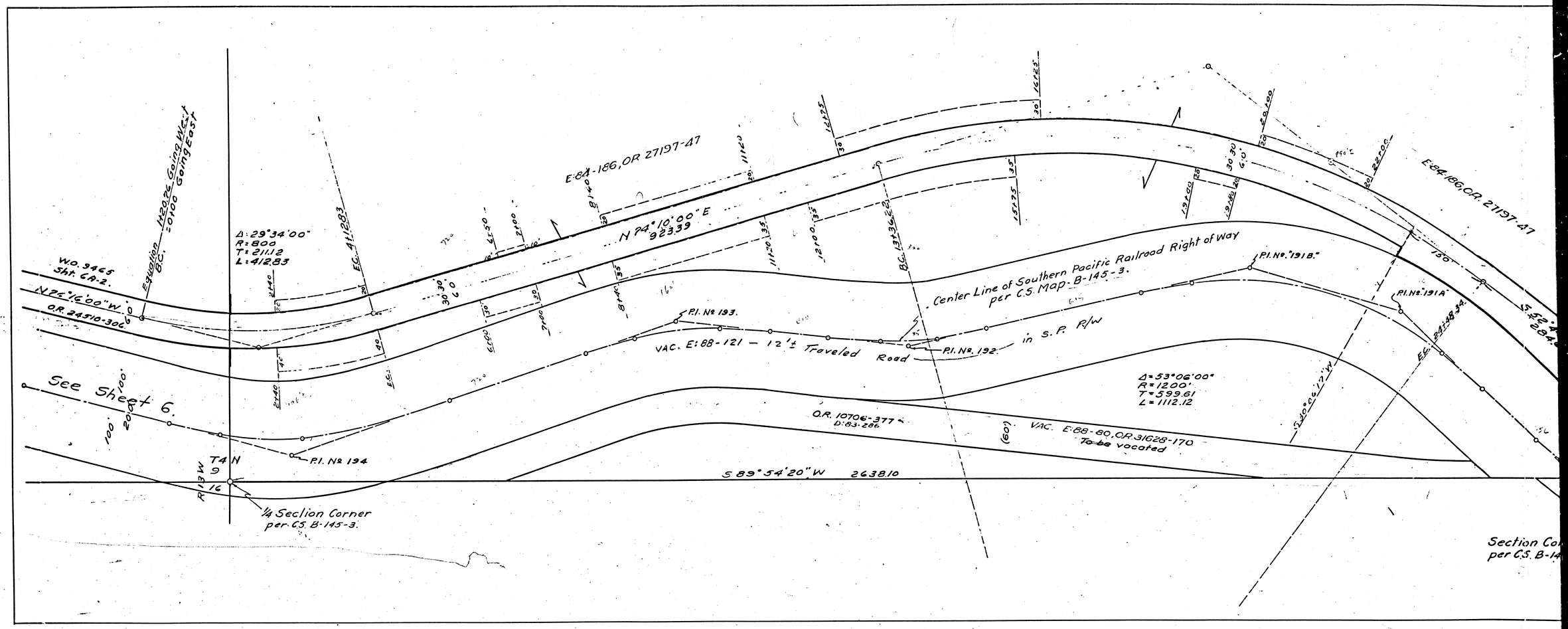

F.M. 11663-7

A1 OF A3

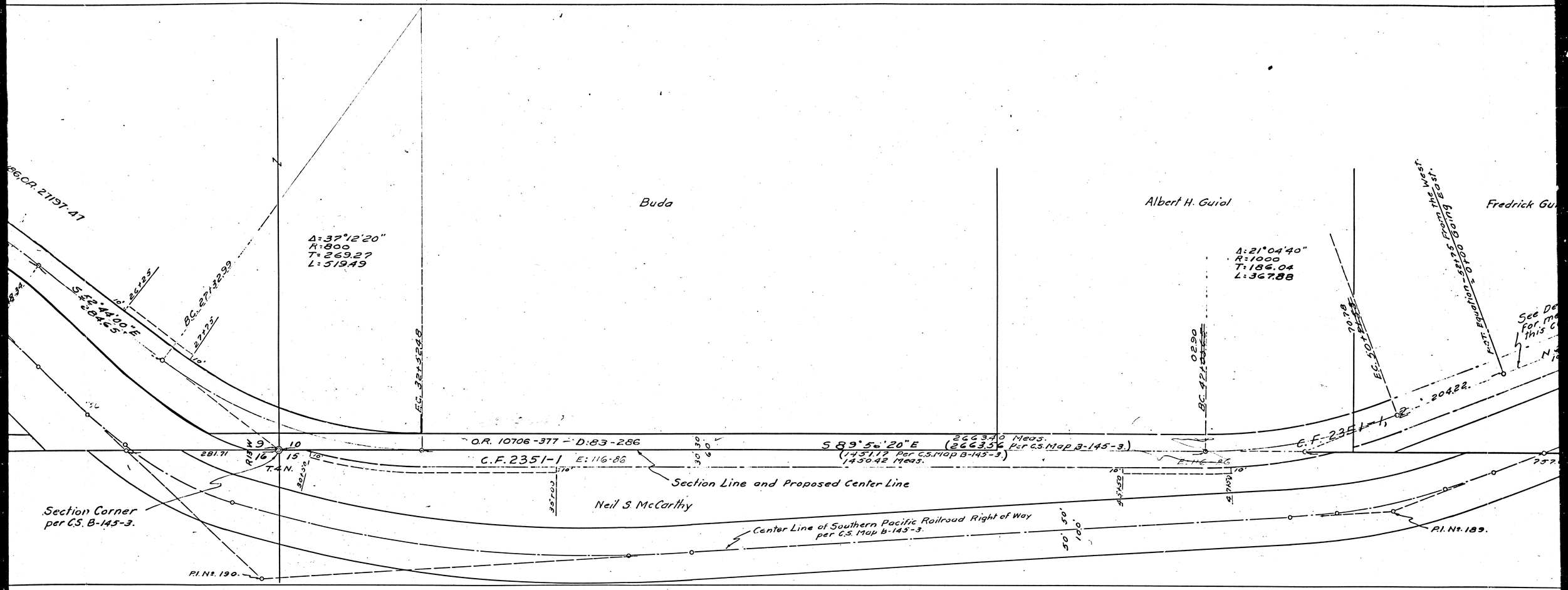

F.M. 11663-7

A2 OF A3

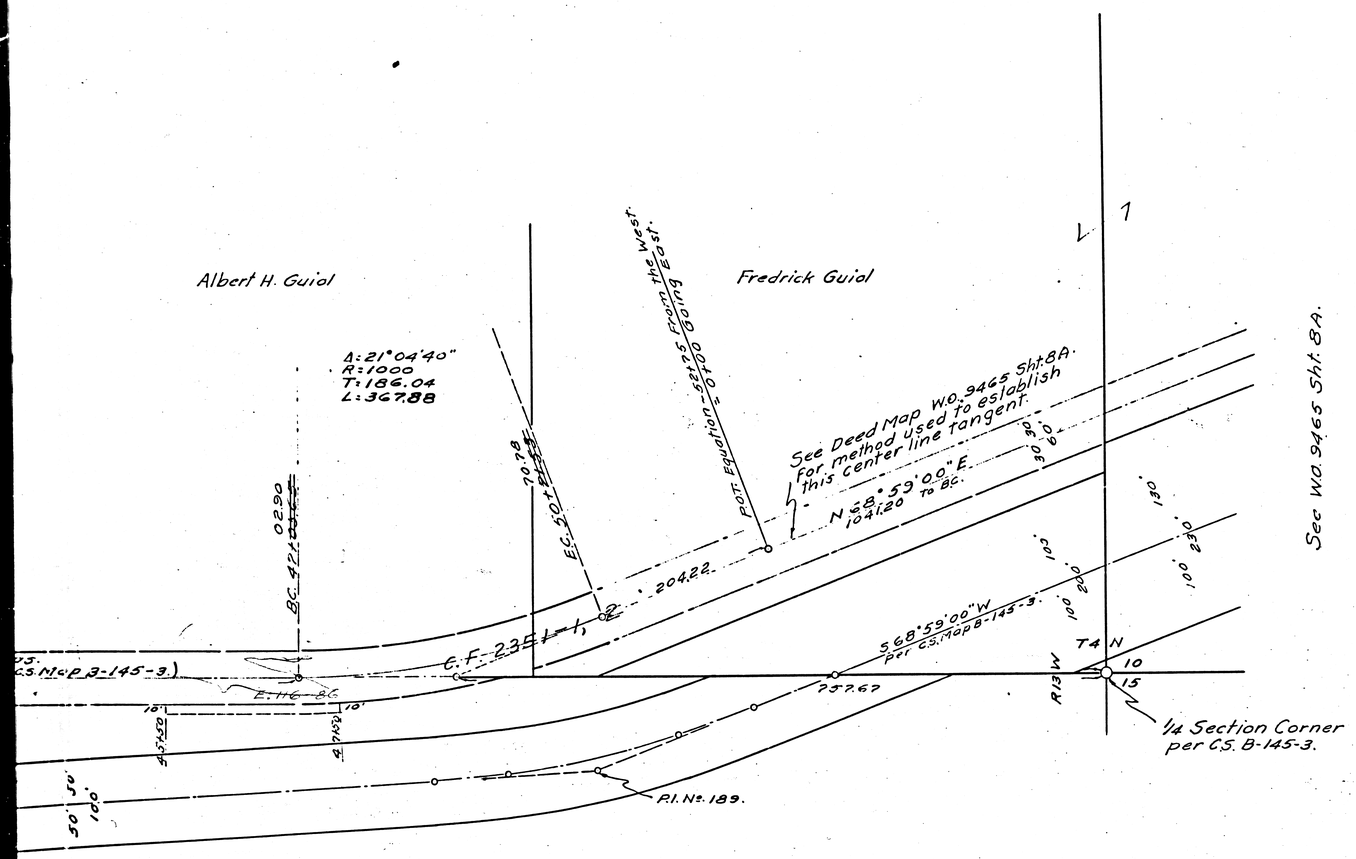

W.O. 9465

Deed map showing realignment of a part of

SOLEDAD CANYON ROAD

In Sections 9 and 10, T4N R13W

Sheet No. 7A.

Los Angeles County Road Dept.
Field work - Smith
Office work - Macdonald
Checked by - B.H.

August 1947.
Scale - 1" = 100'.
Wall sheet 16.
Road Dist. 507.
Revised - Oct. 1947.

Bearings and calculations are based on data shown on C.S. Map No. B-145 Sheet No. 3.
Portion colored red shows right of way to be acquired for road purposes.
Yellow shows right of way to be vacated.
Green shows slope easements to be acquired.

NEG. 502, SHT. 7.

To O.F.C. 8/7/47.

Soledad (28) BP 6091

D559 Map - 29999 Soledad Canyon Road - W.O. 9465 - Sht. 7A.

F.M. 11663-7

A3 OF A3