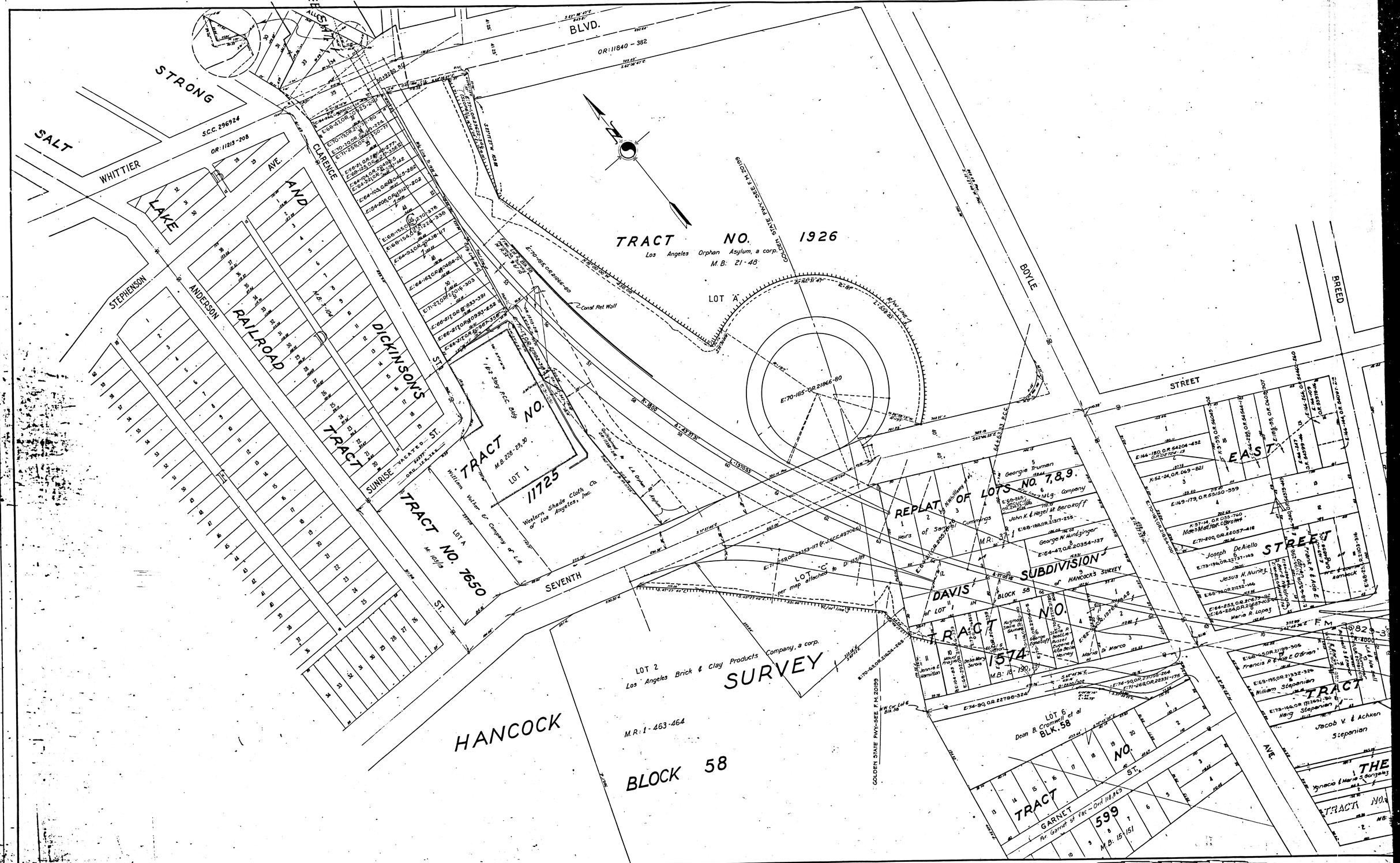
TRACT NO. 1926
Los Angeles Orphan Asylum, a corp.
M.B. 21-46
LOT A
BOYLE
STREET
BREED
STRONG
SALT
WHITTIER
LAKE
AVE.
AND
RAILROAD
CLARENCE
STEPHENSON
ANDERSON
DICKINSON'S
TRACT
SUNRISE
VACATED
ST.
TRACT NO. 7650
LOT A
M. 101/3
TRACT NO. 11725
M.B. 228-29,30
LOT 1
Western Shade Cloth Co of Los Angeles, Inc.
Western Vetter & Company of L.A.
SEVENTH
ST.
HANCOCK
SURVEY
BLOCK 58
LOT 2
Los Angeles Brick & Clay Products Company, a corp.
M.R. 1-463-464
LOT "C"
per map attached to D-105/3
REPLAT OF LOTS NO. 7,8,9.
DAVIS SUBDIVISION of HANCOCK'S SURVEY
BLOCK 58
TRACT NO. 1574
M.B. 15-190,191
LOT 6
Dean B. Cromwell et al
BLK. 58
TRACT NO. 599
GARNET
M.B. 15-151
EAST
STREET
AVE.
THE
TRACT
GOLDEN STATE FWY-SEE F.M. 20199
F.M. 11675-2
A1 OF A4

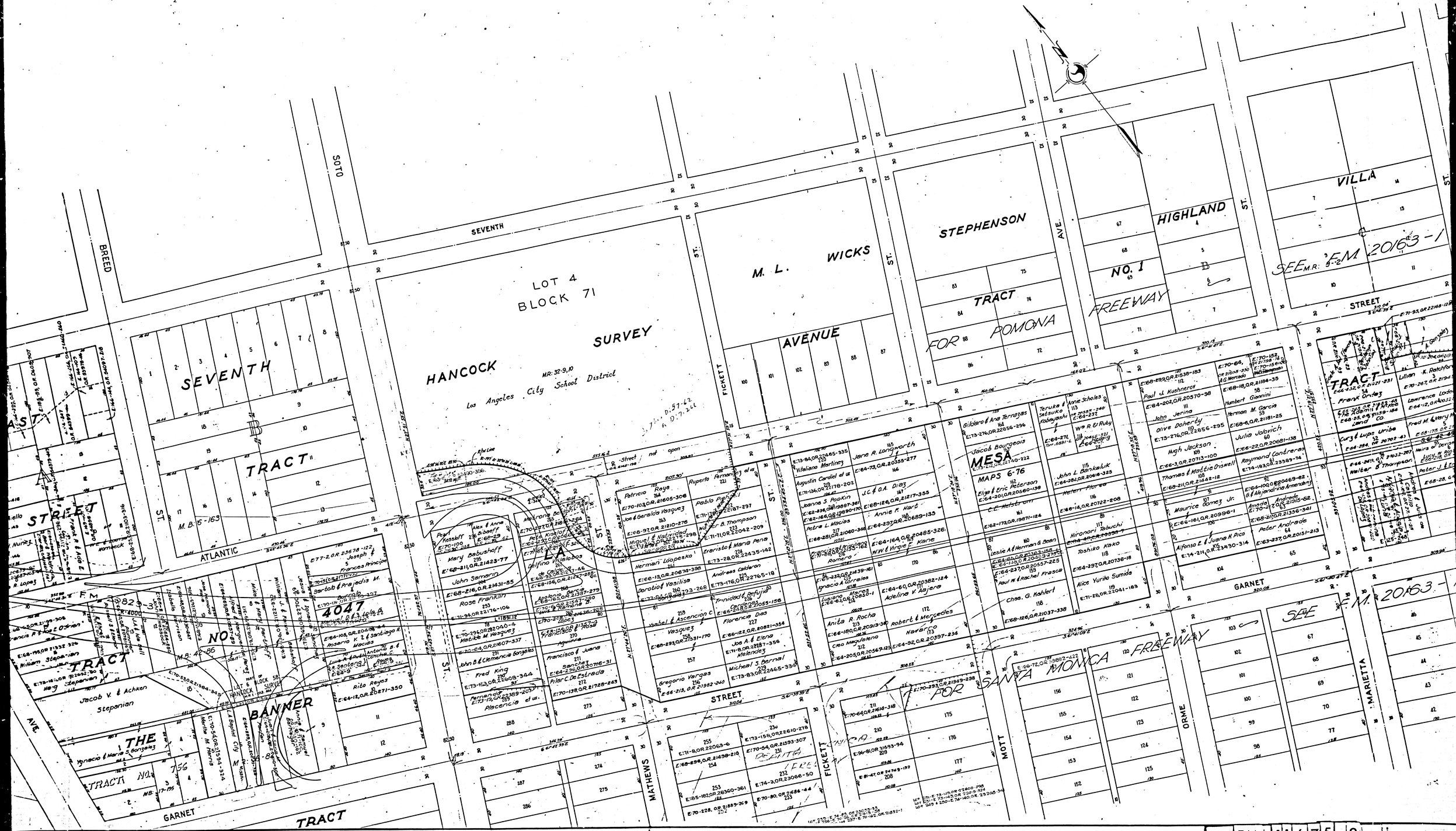

F.M. 11675-2

A 2 OF A 4

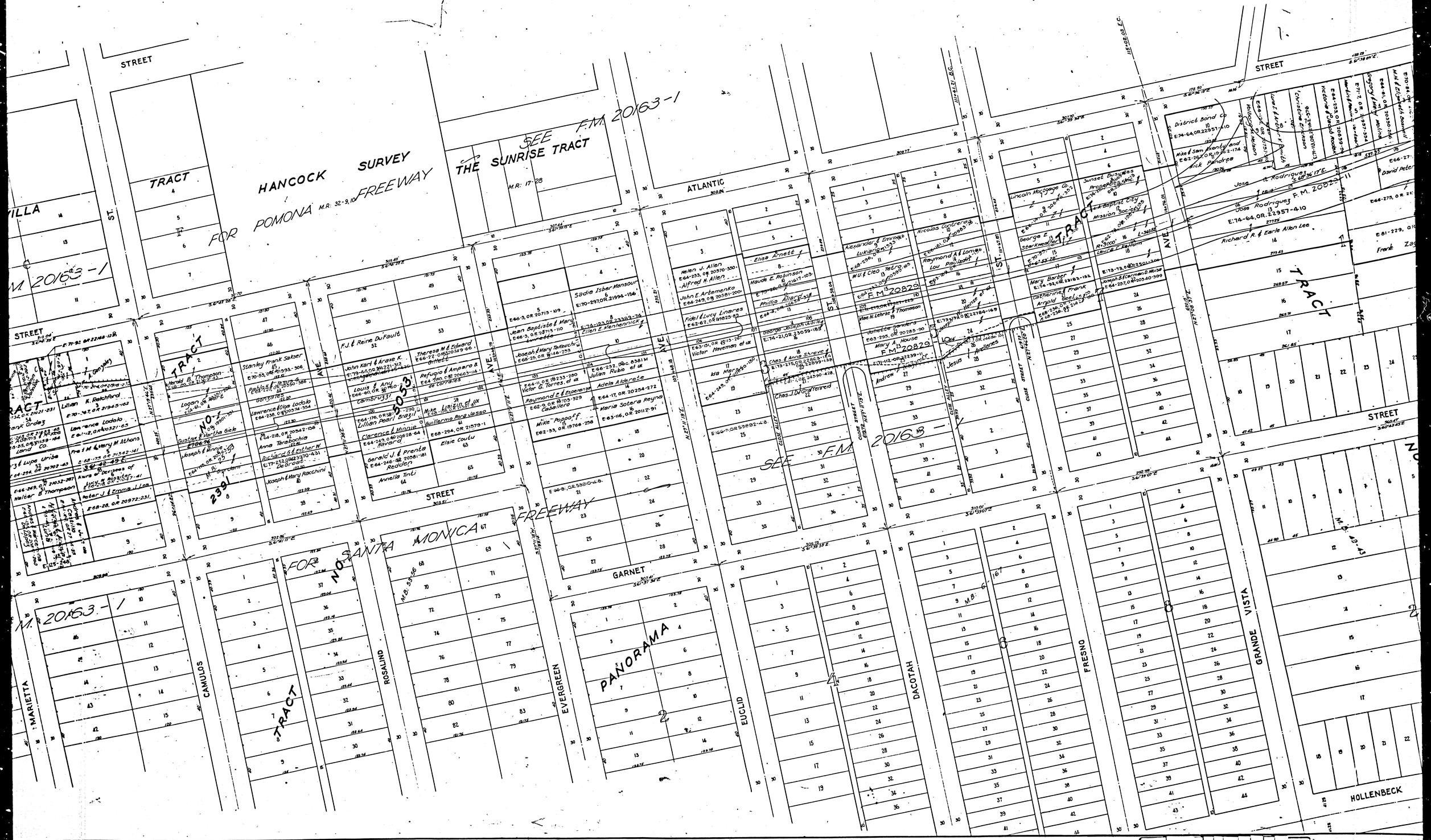
HANCOCK SURVEY
FOR POMONA FREEWAY
M.R. 32-9,10
THE SUNRISE TRACT
M.R. 17-28
SEE F.M. 20163-1
ATLANTIC
AVE
STREET
TRACT
NO. 5033
NO. 2391
NO. SANTA MONICA FREEWAY
PANORAMA
GARNET
MARIETTA
CAMULOS
ROSALIND
EVERGREEN
EUCLID
DACOTAH
FRESNO
GRANDE VISTA
HOLLENBECK
CLOSE ALLEY
F.M. 11675-2
A3 OF A4

STATE OF CALIFORNIA
DEPARTMENT OF PUBLIC WORKS
DIVISION OF HIGHWAYS

RIGHT OF WAY MAP

SANTA ANA FREEWAY

ROAD-VII-LA-2-LA-7

WHITTIER BLVD. TO CONCORD ST.

SCALE IN FEET

50 0 50 100 150 200 250

SHEET 2

F.M. 11675-2

A41 OF A41