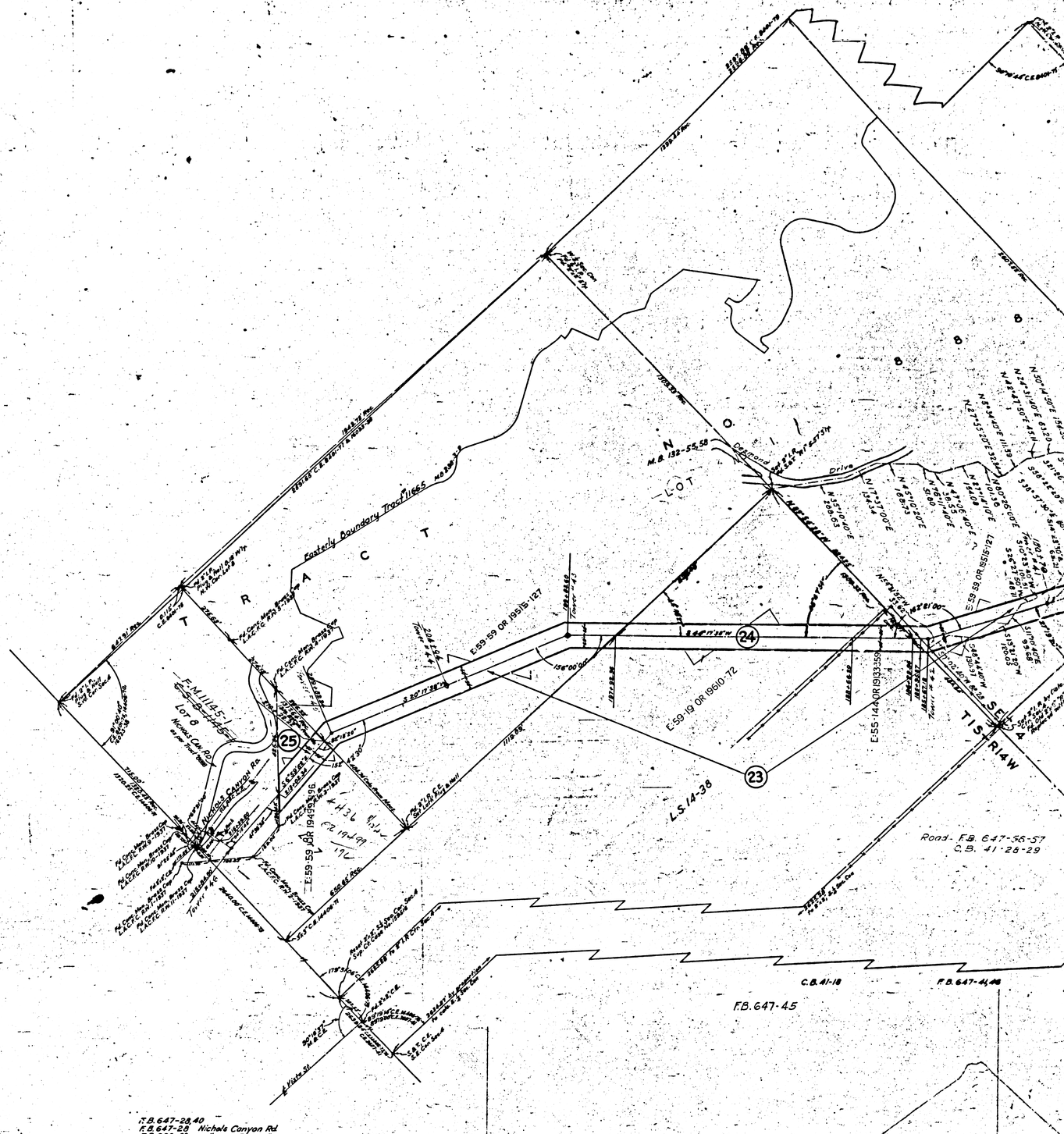


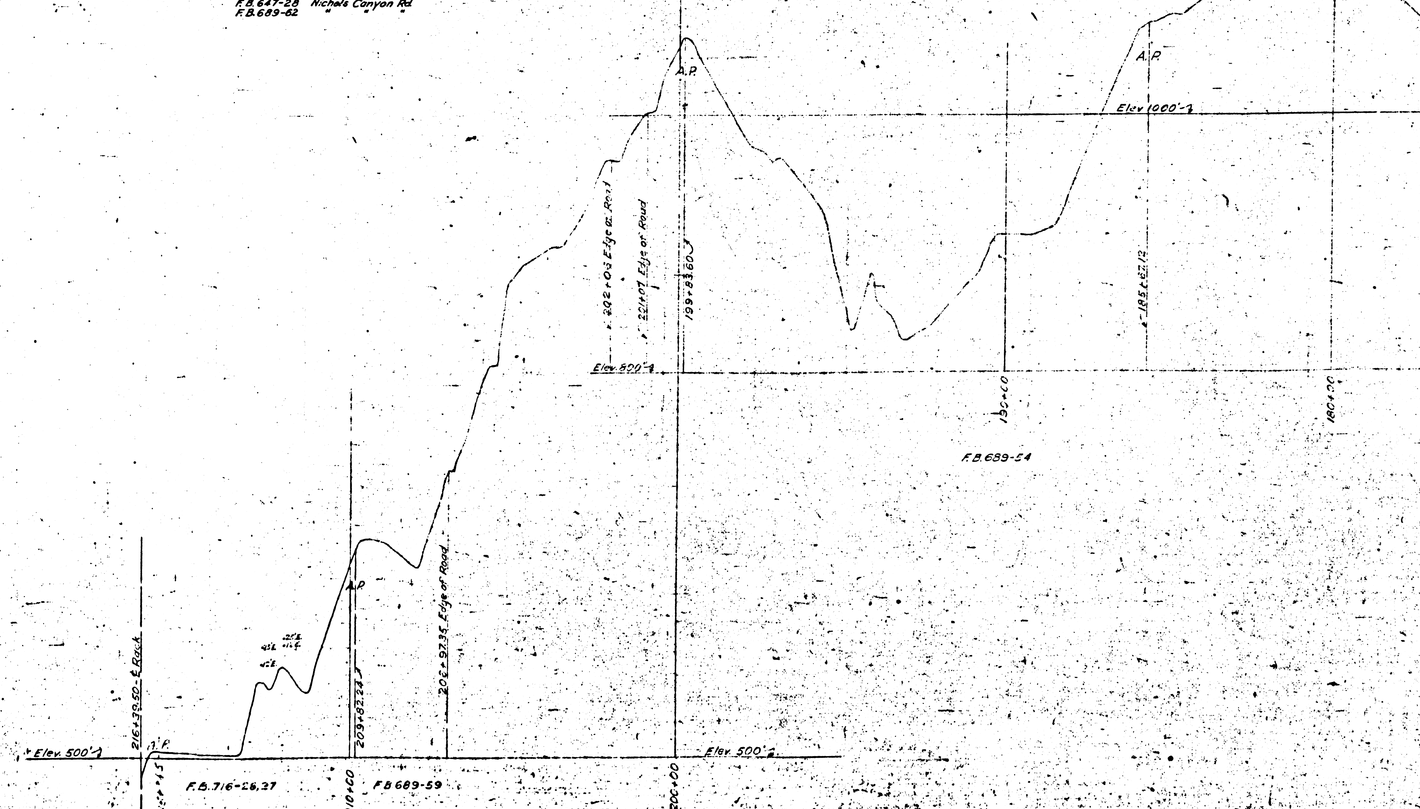


| F.M. | 1 | 1 | 6 | 8 | 4 | - | 2 |
|---|---|---|---|---|---|---|---|
| A | 1 | OF | A | 4 | | | |

F.M. 11684-2

A 2 OF A 4

SAN BERNARDINO FWY
MULHOLLAND
TRACT NO 1801
TRACT NO 1430
TRACT NO 1431
TRACT NO 1432
Existing Road
Road FB 647-47-50
CB 42-5-6-10-11
E 59 CB 39-105
E 59-39 OR 19635-306
F.B. 647-10 Fire Alarm Pole Line Xing
C.B. 39-103 Sec. Tie
C.B. 40-71-72 Chainage Adj.
F.B. 647-1,15 - Alignment
F.B. 647-18
F.B. 669-36 Power Line Xing
C.B. 39-105
P.L.R.R. Map R/W 20.081
C.E. Map P-8061
C.E.F.B. 10648-5,10 & 157,160 ON R.E. R/W
C.B. 40-83 Property Line Sta - 2½' Side Cahuenga
F.B. 669-45 Pole Elevations
F.B. 669-46
F.B. 669-41
F.B. 669-39 Power Line Xing
Elev. 900
Elev. 1000
Elev. 1100
Elev. 1200
Elev. 800
Elev. 700
Elev. 600
Elev. 500
Tower #40
Tower #39
Tower #41
Tower #42
Tower #43
Tower #44
Tower #45
Tower #46
Tower #47
Tower #48
Tower #49
Tower #50
Tower #51
Tower #52
Tower #53
Tower #54
Tower #55
Tower #56
Tower #57
Tower #58
Tower #59
Tower #60
Tower

F.M. 11684-2

A4 OF A4

Superior Court Case No. 478382
Suit for Condemnation
Filed July 7, 1942
City of Los Angeles, Pltff.
Vs.
M.J. Tower, et. al, Def.

Final Judgment as to parcel 19 rendered Dec. 14, 1945.
E:69-206, OR22817-125

Case dismissed as Par. 2, June 1st, 1944.

Case dismissed as to Par. 12, February 9th, 1945.

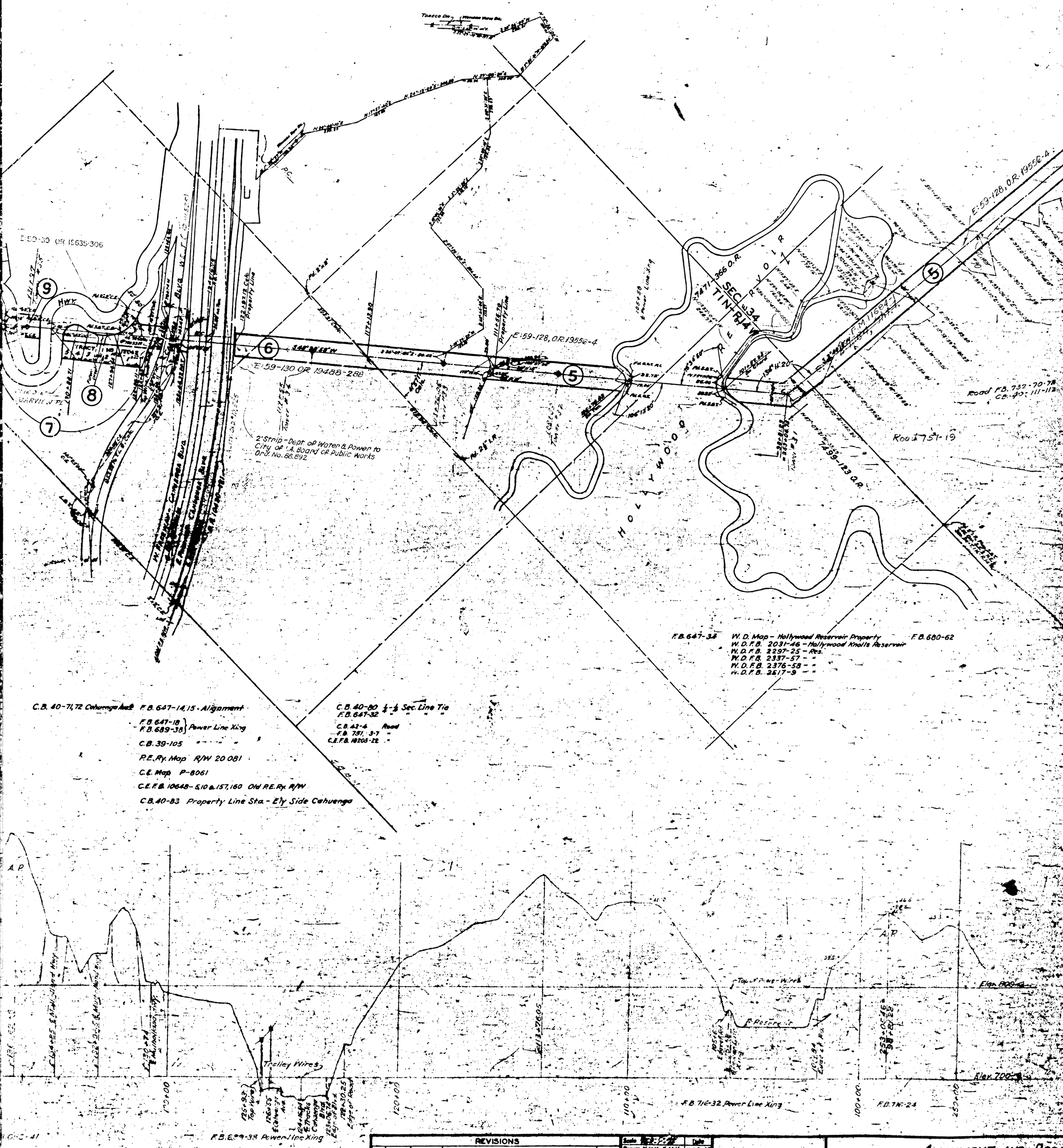


| REVISIONS | | | | | |
|---|---|---|---|---|---|
| No. | DATE | INITIALS | | DESCRIPTION | APPV'D |
| | 7-10-41 | H.E.B. | | Added Tract No. 12042 | |
| | 12-10-41 | UM. | | Revised North Line Tract 12042 | |
| | 9-26-42 | L.A.S. | | Added T.L. Road. | |
| | 3-21-42 | F.M.K. | | Added T.L. Road via F 49 | |
| | 7-2-42 | K.E.M. | | Added T.L. Road via F 81 | |

Scale 1" = 50'-0"
Drawn K.K.M.-E.M.K.
Traced K.K.K.
Checked

ALIGNMENT AND PROFILE
HOLLYWOOD RESERVOIR TO NICHOLS CANYON
REC. STA. 'E' TO REC. STA. 'D' - 132 KV TRANS.

BUREAU OF POWER AND WATER
DEPARTMENT OF WATER & POWER