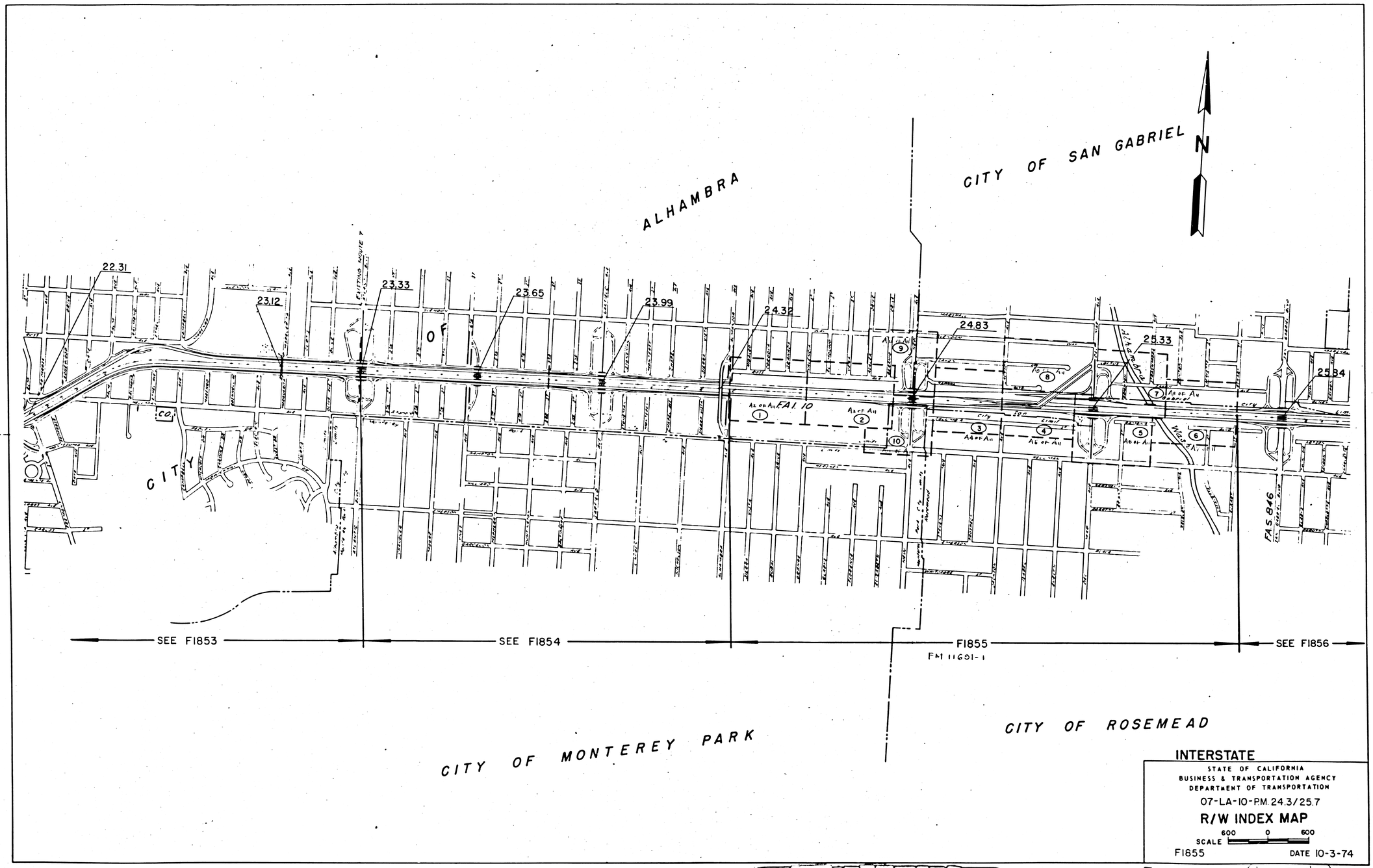

FM 11691-1 (A1 OF A11)

F.M. 11691-1

A1 OF A11

DPR REG. NO	STATE	FEDERAL PROJECT NO.	EFFECTIVE DATE	SHEET NO.	TOTAL SHEETS
7	CALIF	I-010-1 (153) 20	2-9-71	42	

DISTRICT R.W. AGENT FED. HWY. ADM. DATE

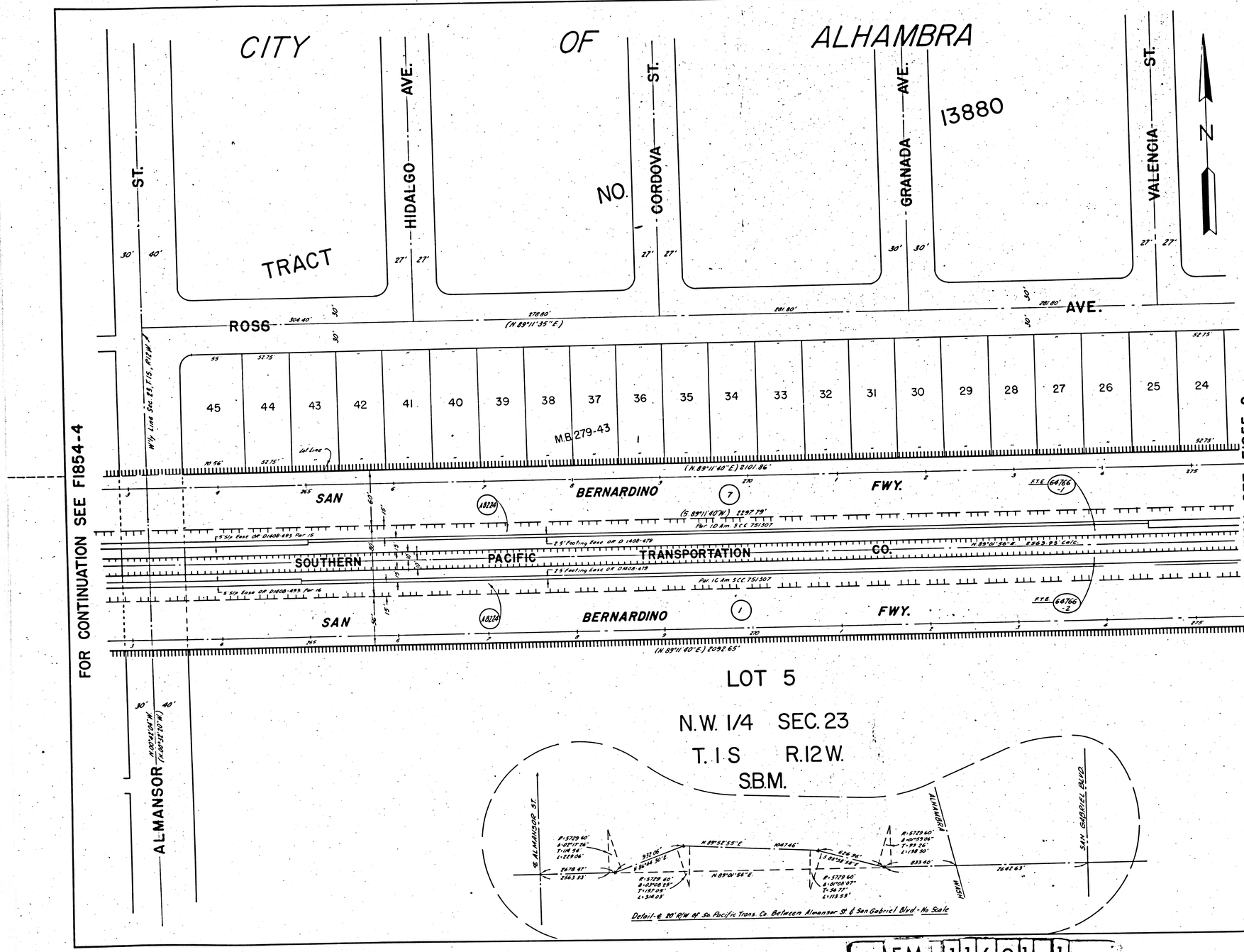

PARCEL NO	GRANTOR OR GRANTEE	AREA * ACQ	EXCESS	TOTAL	INST	RECORDING DATA DATE	OR
1	Alhambra City H.S.				Fee	1-17-39	16281-305
7	Transcontinental & Western Air Inc.				Fee	6-21-40	17633-73
A8224	Pac. Elect. Ruy Co				Cond	2-8-61	D1118-19
64766-1	So. Pac. Trans. Co.	0.874 Ac.	0	2.96 Ac.			
64766-2	"	"	"	"			

INTERSTATE

ISSUE DATE
5-10-73
REPRINTED 9-26-73

STATE OF CALIFORNIA
BUSINESS & TRANSPORTATION AGENCY
DEPARTMENT OF TRANSPORTATION
(L.A. 26 E.)

R/W MAP

NO. F1855-1

07-L.A.-10-P.M. 24.75

50' 0 50'

DATE 12-8-70

RWPE SCHNEIDER SR FOLKINS

LEGEND: ACCESS DENIED ✦ EXCLUDES STREET AREA
* AREA IN SQUARE FEET UNLESS OTHERWISE NOTED
( ) PREVIOUS RECORD DATA F.T.E. (FWY. & TRANSPORT EASE.)

FM 11691-1 (A2 OF A11)

F.M. 11691-1

A2 OF A11

BPR REG NO	STATE	FEDERAL PROJECT NO.	EFFECTIVE DATE	SHEET NO	TOTAL SHEETS
7	CALIF	I-101-1(153)20	6-24-71	43	

DISTRICT R/W AGENT — FED. HWY. ADM. — DATE

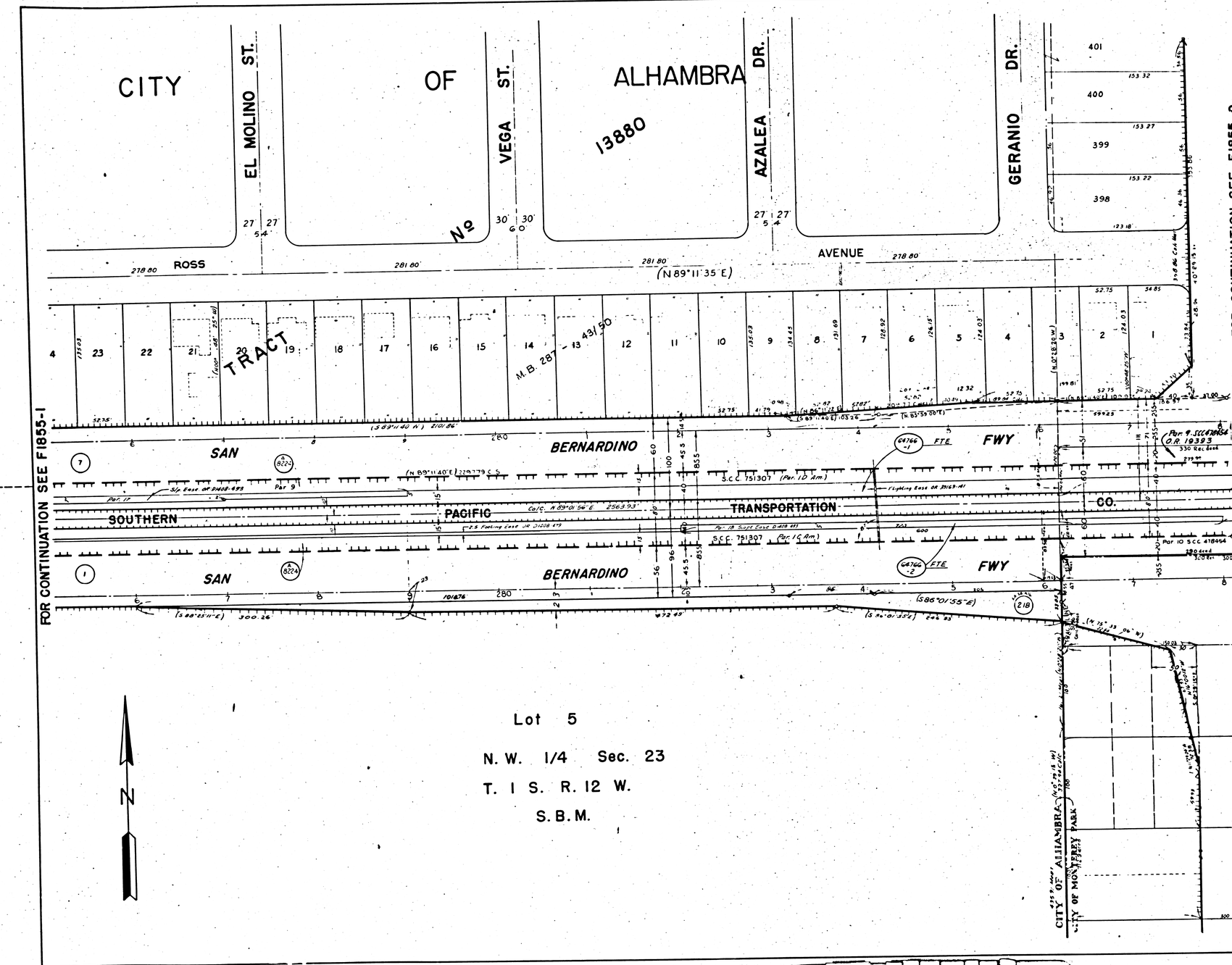

PARCEL NO	GRANTOR OR GRANTEE	AREA * ACQ	EXCESS	TOTAL	INST	RECORDING DATA DATE	OR
1	See F1855-1						
7	See F1855-1						
218	Alhambra City H.S. Dist.				Easc	7-25-51	36043-162
18224	See F1855-1						
64766-1	See F1855-1						
64766-2	See F1855-1						

INTERSTATE

ISSUE DATE
4-14-71
6-17-71
8-10-71
5-10-73
REPRINTED 9-27-73

STATE OF CALIFORNIA
BUSINESS & TRANSPORTATION AGENCY
DEPARTMENT OF TRANSPORTATION
(L.A. 26E.)

R/W MAP

NO. F1855-2

07-L.A.-10-P.M.24.70

50 0 50

DATE 12-15-70

R.W.P.E. SCHNEIDER — SR MOSELEY

LEGEND: ACCESS DENIED — ✦ EXCLUDES STREET AREA
* AREA IN SQUARE FEET UNLESS OTHERWISE NOTED
( ) PREVIOUS RECORD DATA — F.T.E. (FWY & TRANSPORT. EASE.)

FM 11691-1 (A3 of A11)

F.M. 11691-1

A3 OF A11

BPR REG NO	STATE	FEDERAL PROJECT NO.	EFFECTIVE DATE	SHEET NO	TOTAL SHEETS
7	CALIF	I-010-1(153) 20	6-24-71	44	

DISTRICT. R/W AGENT | FED. HWY. ADM. | DATE

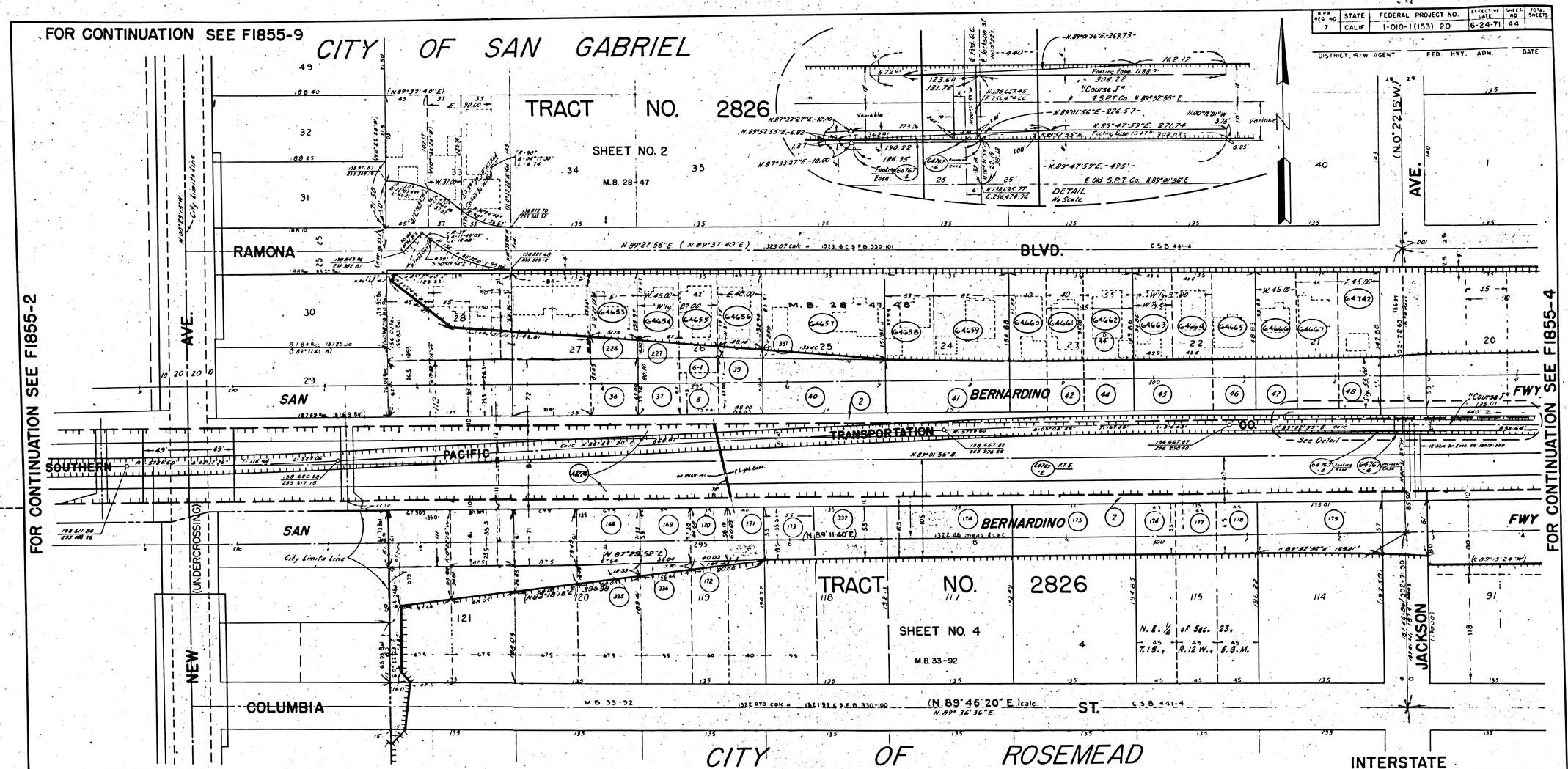

PARCEL NO.	GRANTOR OR GRANTEE	AREA * ACQ	EXCESS	TOTAL	INST	RECORDING DATA DATE	OR
2	Pac. Elect. Ry. Co.				Cond	2-15-43	1316-385
6	E. Pompa				Fee	6-2-39	16479-310
61	E. Pompa Andrad				Fee	2-16-41	18180-182
36	J.F. Duke et ux				Fee	3-10-43	19883-156
37	L.C. Schutt et ux				Fee	2-14-41	18227-21
39	M.J. Godoti				Fee	9-25-51	37281-312
40	W.E. Thompson				Fee	6-12-42	19393-146
41	J.K. Ray et ux				Fee	10-23-41	18903-25
42	P.R. Fulton et ux				Fee	2-26-43	19824-323
44	H.P. Kingery				Fee	2-28-41	18181-377
D44	A. Garcia et al				D.D.	8-20-56	52073-885
45	A.P. Crupi et ux				Fee	5-29-51	36414-333
46	E. Hopper				Fee	6-7-51	36481-247
47	H. Mc Dougal				Fee	5-10-51	36261-333
48	P.A. Recort et ux				Fee	5-14-51	36285-157
168	F.C. Cotton et ux				Fee	3-28-41	18440-288
169	E.A. Goulet et ux				Fee	3-13-42	19162-312
170	E. Morel et ux				Fee	5-21-41	18382-221
171	E. Morel et ux				Fee	7-6-51	36701-99
172	E. Morel et ux				Fee	6-20-51	36580-206
173	W.P. Grant et ux				Fee	3-27-51	35898-318
174	W.F. Bird et ux				Fee	6-1-51	36437-303
175	F. Haynes et ux				Fee	4-5-41	18319-124
176	E.C. Chamberlain				Fee	5-22-51	36353-340
177	E.H. Clay et ux				Fee	5-2-41	18883-258
178	R.V. Kelvoord				Fee	12-22-42	19508-369
179	F.C. Barron et ux				Fee	1-13-43	19745-309
226	R.S. Childs et ux				Fee	5-29-51	36414-330
227	A.B. Leone et ux				Fee	8-16-51	36998-396
331	P. Loya et ux				Fee	6-11-51	36504-138
335	R.E. Winters et ux				Fee	6-14-51	36533-283
336	E.A. Goulet et ux				Fee	6-14-51	36533-275
337	R. Herron et ux				Fee	3-27-51	35897-119
A8224	See F1855-1						
64653	T. Cardenas et ux	3630	0	3630	Fee	8-17-71	D5160-734
64654	A.P. Lopez et ux	3364	0	3364	Fee	12-1-71	D5273-289
64655	L.A. Guerrero et ux	3280	0	3280	Fee	5-1-72	D5445-332
64656	H.G. Tesso	3919	0	3919	Fee	8-26-71	D5171-438
64657	L. Loya	11978	0	11978	Fee	8-17-71	D5160-730
64658	J.V. Vasquez et ux	4998	0	4998	Fee	8-13-71	D5157-635
64659	J.H. Reeves et ux	9467	0	9467	Fee	9-13-71	D5188-395
64660	J.R. Sales et ux	3829	0	3829	Fee	8-20-71	D5165-37
64661	A. Gutierrez et ux	3817	0	3817	Fee	8-20-71	D5165-41
64662	J. Guerra	5299	0	5299	Fee	12-15-71	D5288-158
64663	R. Ayala et ux	4119	0	4119	Fee	10-4-71	D5212-173
64664	J.M. Wiggins et ux	4105	0	4105	Fee	11-21-72	D5673-633
64665	F. Molina et ux	4513	0	4513	Fee	11-22-71	D5264-559
64666	H. Mc Dougal	4215	0	4215	Fee	8-26-71	D5160-913
64667	F.H. Araiza et ux	4192	0	4192	Fee	9-17-71	D5194-397
64742	D. Schmitt et al	4192	0	4192	Fee	8-17-71	D5160-736
64767-2	So. Pac. Trans. Co.	2.14 Ac.	0	2.97 Ac.	F.T.E.		
64767-4	" " " "	1347	0	"	Easc.		
64767-6	" " " "	27	0	"	Easc.		

ISSUE DATE	
7-19-73	
REPRINTED	12-19-74

STATE OF CALIFORNIA
BUSINESS & TRANSPORTATION AGENCY
DEPARTMENT OF TRANSPORTATION
(L.A.26E.)

R/W MAP
NO. F1855-3
07-L.A.-10-P.M. 24.95

50 0 50

R.W.P.E. SCHNEIDER | DATE 12-18-70 | SR. FOLKINS

LEGEND: ACCESS DENIED ✦ EXCLUDES STREET AREA
* AREA IN SQUARE FEET UNLESS OTHERWISE NOTED
( ) PREVIOUS RECORD DATA F.T.E. (FWY. & TRANSPORT. EASE.)

FM 11691-1 (A4 OF A11)

F.M. 11691-1
A4 OF A11

DPR REG NO	STATE	FEDERAL PROJECT NO.	EFFECTIVE DATE	SHEET NO.	TOTAL SHEETS
7	CALIF	I-010-1 (153) 20	6-24-71	45	

DISTRICT R/W AGENT FED. HWY. ADM. DATE

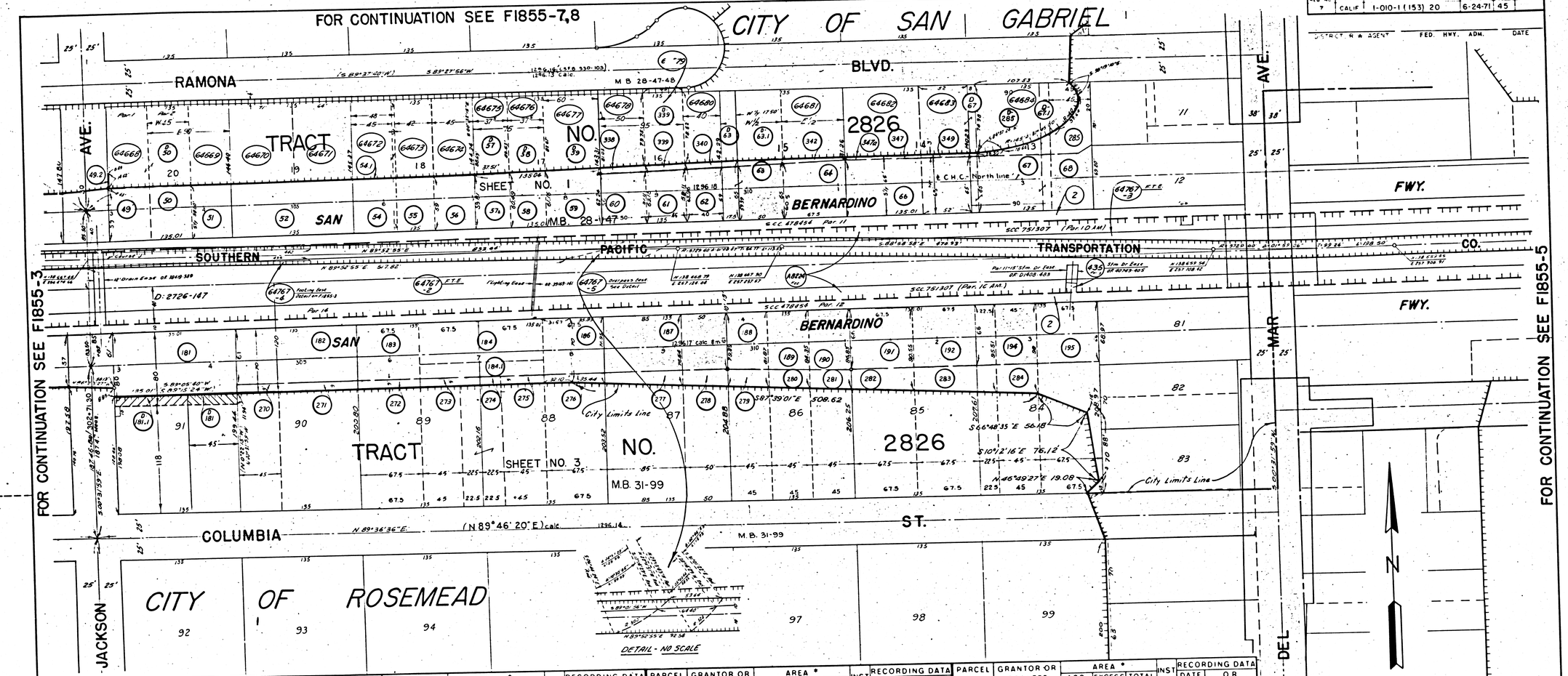

PARCEL NO	GRANTOR OR GRANTEE	AREA * ACQ	EXCESS	TOTAL	INST	RECORDING DATA DATE	OR
2	See F1855-3						
49	P.Sheehan et ux				Fee	3-28-44	20767-142
49.2	P.Sheehan et ux				Fee	11-28-52	40409-82
50	J.H.Tienken Jr. et ux				Fee	3-28-44	20799-159
D-50	P. Sheehan				D.D	12-19-44	21522-229
51	W.Connell et ux				Fee	8-13-43	20215-120
52	W.D Simpson et ux				Fee	6-12-42	19341-288
54	N.L Schuck et ux				Fee	3-6-43	19860-194
54.1	R.E.Drewry et ux				Rel. Ass'm	5-11-43	20014-97
55	L.E.Derrington et ux				Fee	8-8-42	19505-134
56	J.L Dooley et ux				Fee	4-18-51	36082-366
57	F.B.Taylor et ux				Fee	7-27-51	36863-359
D-57	A Garcia				D.D	8-24-56	52125-178
58	H.L Jones et ux				Fee	8-9-51	36960-381
D-58	E.M. Sandau				D.D.	3-12-59	D396-681
59	H.H Swalley et ux				Fee	9-19-51	37234-362
D-59	D.Tortomasi				D.D.	7-17-56	51760-28
60	A. Anderson				Fee	8-8-42	19485-169
61	H. Robison et ux				Fee	8-8-42	19514-85
62	W.C Houston et ux				Fee	8-8-42	19473-192
63	S Long et ux				Fee	6-12-42	19391-146
D-63	W.C Houston				D.D.	12-2-42	19737-69
D-63.1	A.H Brown et ux				D.D.	5-17-54	44597-79
64	A.H Brown et ux				Fee	11-1-42	19600-155

PARCEL NO	GRANTOR OR GRANTEE	AREA * ACQ	EXCESS	TOTAL	INST	RECORDING DATA DATE	OR
66	H.G. Mueller et ux				Fee	5-21-43	20043-71
67	E.R.Hayward et ux				Fee	4-12-41	18300-332
D-67	H.G. Mueller et ux				D.D.	2-16-48	20624-184
D-67.1	E.Collard				D.D.	3-28-48	20741-300
68	E.Collard				Fee	1-15-42	19036-272
181	A.O. Larson et ux				Fee	7-23-41	18502-400
D-181	M.M.Gonzales et ux				D.D.	11-7-57	56030-108
D-181.1	L.Haeckel et ux				D.D.	9-23-59	D611-598
182	C.Orri				Fee	5-8-41	18408-154
183	L.S. Dibbern				Fee	6-1-42	19239-366
184	R.Worthington et ux				Fee	3-15-40	17330-238
184.1	R.Worthington et ux				Fee	5-21-41	18448-123
186	P.B. Maris et ux				Fee	8-8-42	19471-271
187	G.H. Krips et ux				Fee	11-12-41	18917-149
188	S.W. Boyce				Fee	11-4-42	19675-117
189	L.E. Martin et ux				Fee	11-9-42	19616-357
190	E.E. Adler et ux				Fee	10-7-43	20314-248
191	J. Antista et ux				Fee	6-1-42	19411-1
192	F.M. Kelley et ux				Fee	11-19-42	19686-212
194	H.M. Shupe et ux				Fee	8-5-41	18878-344
195	M. Wiedemann et ux				Fee	7-14-51	36736-332
270	Z. Gonzales				Fee	6-12-51	36513-172
271	A.R. Rosenbach				Fee	5-16-51	36307-113
272	V. Peterson et ux				Fee	4-16-51	36061-372

PARCEL NO	GRANTOR OR GRANTEE	AREA * ACQ	EXCESS	TOTAL	INST	RECORDING DATA DATE	OR
273	L.K. Simkins et ux				Fee	6-11-51	36504-187
274	F.L. Tomason et ux				Fee	6-25-51	36609-153
275	J.B. Wilkins et ux				Fee	4-16-51	36061-392
276	P.B. Maris et ux				Fee	5-17-51	36315-211
277	M.F. Krips				Fee	11-2-51	37335-400
278	W.H. Krips et ux				Fee	8-15-51	36938-392
279	M.S. DeCourtney				Fee	8-9-51	36960-279
280	W. Holmes et ux				Fee	4-12-51	36039-167
281	L. Hayes et ux				Fee	9-21-51	37258-492
282	H.D Standiford et ux				Fee	5-23-51	36362-423
283	F.M. Kelley et ux				Fee	7-23-51	36822-4
284	T.D. Brizzell et ux				Fee	4-24-51	36130-262
285	L. Stephany et ux				Fee	5-17-51	36319-76
D-285	M. Tortomasi et al				D.D.	7-17-56	51760-32
338	W.B. Broadwell et ux				Fee	6-4-51	36448-371
339	G.M. Bates				Fee	7-5-51	36690-229
D-339	M. Tortomasi et al				D.D.	8-20-56	52071-368
340	H. Houston				Fee	6-15-51	36545-303
342	A.H. Brown et ux				Fee	7-23-51	36822-6
347	G.C. Wallace et ux				Fee	7-17-51	36780-437
347a	Machinski				Fee	9-13-51	37197-374
349	A. Brunghard et ux				Fee	8-9-51	36960-301
435	See Parcel						
A8224	See F1855-1						

PARCEL NO	GRANTOR OR GRANTEE	AREA * ACQ	EXCESS	TOTAL	INST	RECORDING DATA DATE	OR
64668	J. Torres	7924	0	7924	Fee	10-5-71	D5213-646
64669	F.A. Tiernan et ux	3943	0	3943	Fee	8-10-71	D5153-542
64670	R. Erickson	6188	0	6188	Fee	8-17-71	D5160-732
64671	R.I. Magdaleno et ux	5542	0	5542	Fee	8-24-71	D5168-531
64672	L.G. Barrera et ux	4131	0	4131	Fee	8-13-71	D5157-637
64673	I.E. Schumacher et ux	3589	0	3589	Fee	8-25-71	D5169-919
64674	C.C. Donaldson et ux	3818	0	3818	Fee	8-31-71	D5176-339
64675	R. Castorena et ux	3151	0	3151	Fee	12-8-71	D5280-543
64676	E. Aceves et ux	3114	0	3114	Fee	11-11-71	D5253-515
64677	J.G. Velez	4908	0	4908	Fee	8-19-71	D5163-678
64678	E. Mamary	4021	0	4021	Fee	1-7-72	D5312-625
64679	E. Saenz et ux	3561	0	3561	Fee	8-30-71	D5176-934
64680	H. Shearer et al	4489	0	4489	Fee	8-20-71	D5165-47
64681	A.H. Brown	9061	0	9061	Fee	10-5-71	D5213-672
64682	S. Machinski	6380	0	6380	Fee	1-26-72	D5332-89
64683	A. Brungard	4048	0	4048	Fee	8-20-71	D5165-45
64684	P.A. Retrosi et ux	7160	0	7160	Fee	8-31-71	D5176-343
64767-2	So. Pac. Trans. Co.	See Sheet F1855-3			FTE		
64767-3	" " " "	0.06 Ac.	0	2.97 Ac	FTE		
64767-4	" " " "	See Sheet F1855-3			Ease		
64767-5	" " " "	0.02 Ac	0	2.97 Ac	Ease		

INTERSTATE

ISSUE DATE	
5-10-73	
REDRAWN 11-10-74	

STATE OF CALIFORNIA
BUSINESS & TRANSPORTATION AGENCY
DEPARTMENT OF TRANSPORTATION
(L.A. 26 E.)

R/W MAP

NO. F1855-4

07-L.A.-10-P.M. 25.20

50 0 50

DATE 12-28-70

R.W.P.E. SCHNEIDER SR. FOLKINS

LEGEND: ACCESS DENIED ✦ EXCLUDES STREET AREA
* AREA IN SQUARE FEET UNLESS OTHERWISE NOTED
( ) PREVIOUS RECORD DATA FTE. (FWY & TRANSPORT. EASE.)

FM 11691-1 (A5 OF A11)

F.M. 11691-1

A5 OF A11

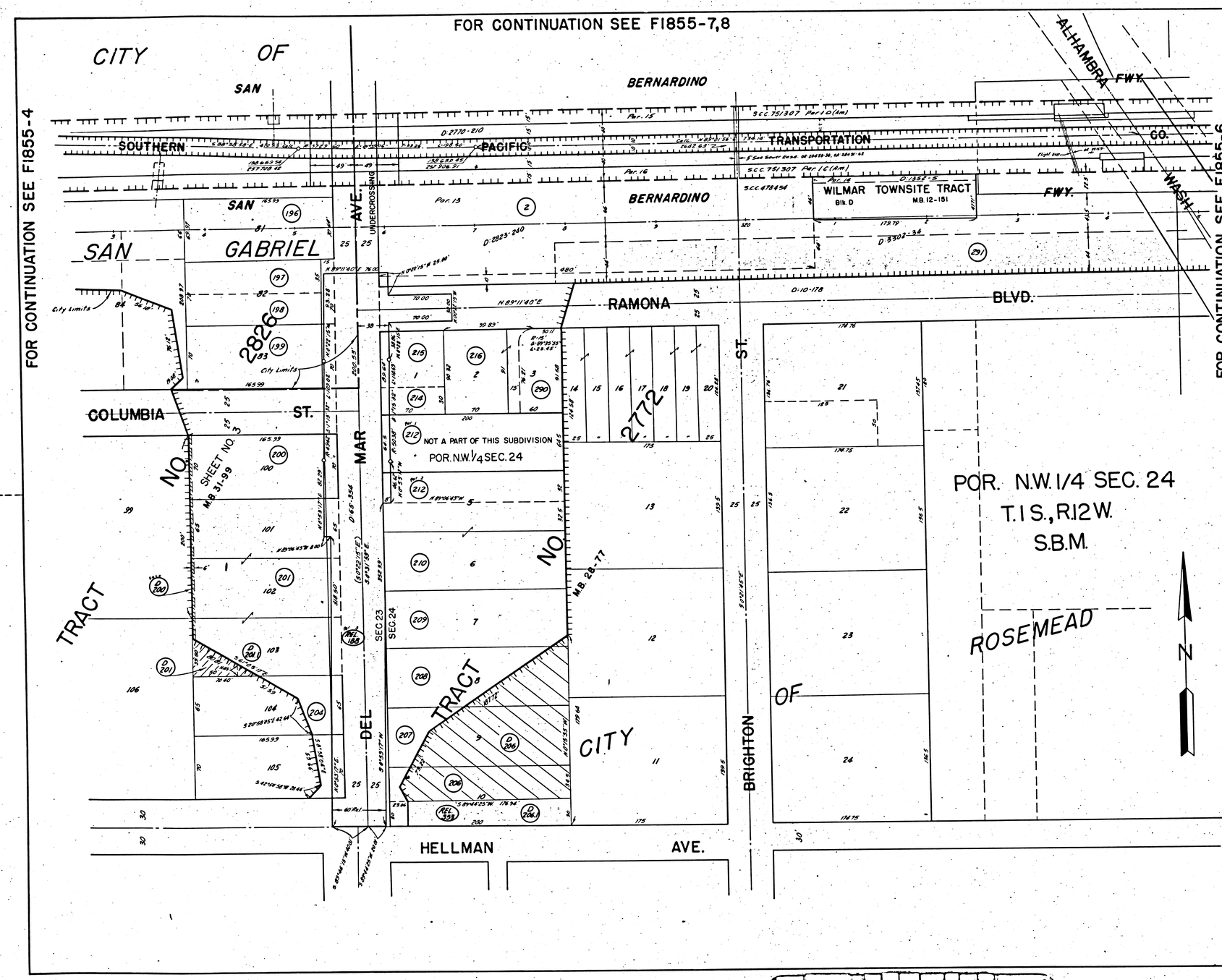

B.P.R. REG. NO	STATE	FEDERAL PROJECT NO.	EFFECTIVE DATE	SHEET NO	TOTAL SHEETS
7	CALIF				

DISTRICT R/W AGENT FED. HWY. ADM. DATE

PARCEL NO	GRANTOR OR GRANTEE	AREA * ACQ	EXCESS	TOTAL	INST	RECORDING DATA DATE	OR
2	SEE F1855-3						
R188	County of L.A.				Rel	8-2-62	R1287-852
196	McDaniel's Market's				Fee	6-18-51	36556-81
197	Gust Holmquist				Fee	5-27-42	19330-274
198	S.M. Hanson				Fee	6-30-42	19387-300
199	W. Kirkland Sr. et ux				Fee	4-18-51	36082-406
200	R.A. Ormiston et ux				Fee	3-24-41	18712-240
D200	County of L.A.				D.D.	1-6-49	29108-22
201	O. Wilson et ux				Fee	7-9-42	19453-108
D201	R. Pond's				D.D.	8-28-56	52073-835
D201.1	J.A. Orwig Jr. et ux				D.D.	8-20-56	52071-833
204	S. McIntosh				Fee	6-12-51	36516-182
206	C.F. Wilkening et ux				Fee	1-29-42	19104-137
D206	Ward & Searles Invest.				D.D.	6-8-56	51408-171
D206.1	Ampa Well Inc.				D.D.	7-14-60	59110-720
207	E.J. Svenson				Fee	2-25-42	19120-267
208	E.E. Wise et ux				Fee	1-29-42	19067-295
209	J.J. Haremen				Fee	2-4-42	19124-113
210	J. & M. Walter				Fee	2-7-42	19118-164
212	E. Morphet				Fee	4-16-51	36061-368
214	A.H. Svenson				Fee	2-16-42	19164-85
215	O.L. Anspach et ux				Fee	10-23-41	18818-210
216	J.S. Kerwin et al				Fee	3-18-42	19139-283
290	D.P. Crockett				Fee	5-16-51	36307-176
291	Pac. Elect. Ry. Co.				Fee	6-26-52	39236-10
R353	County of L.A.				Rel	6-13-63	2289-37
435	Pac. Elect. Ry. Co.					SEE PARCEL	
A8224	SEE F1855-1						

INTERSTATE

ISSUE DATE
5-10-73
REDRAWN 12-10-73

STATE OF CALIFORNIA
BUSINESS & TRANSPORTATION AGENCY
DEPARTMENT OF TRANSPORTATION
(L.A. 26 E.)

R/W MAP

NO. F1855-5
07-L.A.-10-P.M. 25.40

50 0 50

R W P E SCHNEIDER DATE 12-15-70 SR. FOLKINS

LEGEND: ACCESS DENIED ✦ EXCLUDES STREET AREA
* AREA IN SQUARE FEET UNLESS OTHERWISE NOTED
( ) PREVIOUS RECORD DATA F.T.E. (FWY & TRANSPORT. EASE.)

FM 11691-1 (A6 OF A11)

F.M. 11691-1
A6 OF A11

B.P.R. REG. NO	STATE	FEDERAL PROJECT NO.	EFFECTIVE DATE	SHEET NO	TOTAL SHEETS
7	CALIF	I-010-1(153) 20	9-29-71	48	

DISTRICT R/W AGENT _____ FED. HWY. ADM. _____ DATE _____

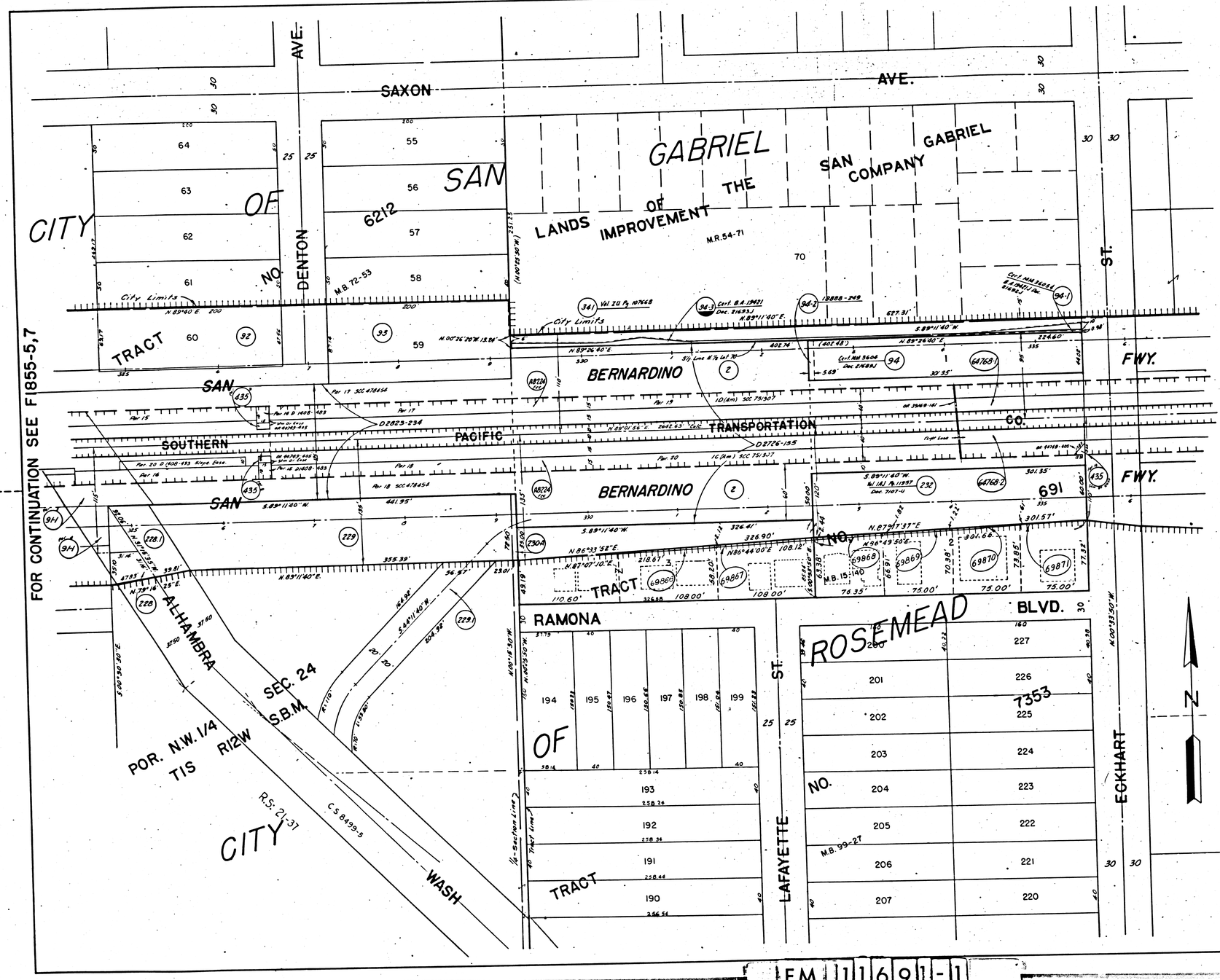

PARCEL NO	GRANTOR OR GRANTEE	AREA * ACQ	EXCESS	TOTAL	INST	RECORDING DATA DATE	OR
2	SEE F1855-3						
91-1	L.A. Co. Flood Control				Covenant	7-31-43	20184-159
92	F.L. Clow et ux				Fee	2-7-42	19118-164
93	L.L. Matthews et ux				Fee	7-18-42	19621-319
94	W.R. Dorris et ux				Fee	12-3-41	See Parcel
94-1	W.R. Dorris et ux				Fee	12-3-41	See Parcel
94-2	W.R. Dorris et ux				Fee	11-8-41	See Parcel
94-3	W.R. Dorris et ux				Ease	12-3-41	See Parcel
228	F. Young et ux				Fee	5-15-51	36896-46
228-1	F. Young				Fee	6-6-42	19243-163
229	F.N. Lancey et ux				Fee	6-21-51	36590-342
229-1	F.N. Lancey et ux				Ease	11-29-51	37731-126
230-A	J.D. Berry et ux				Q.C.	6-27-51	36634-38
232	F. Bonfiglio				Fee	4-18-52	See Parcel
341	W.R. Dorris et ux				Fee	9-21-51	See Parcel
435	SEE Parcel						
18224	SEE F1855-1						
64768-1	So. Pac. Trans. Co.	0.92 Ac.	0	307 Ac.	F.T.E.		
64768-2	So. Pac. Trans. Co.	0.92 Ac.	0	307 Ac.	F.T.E.		
69866	J.R. Roma	232		11,967	Fee		
69867	L.J. Galasso	246		6,812	Fee		
69868	R.C. Rojas	163		5,136	Fee		
69869	O.K. Frazer, et ux	114		5,262	Fee		
69870	S. Graham, et ux	68		5,477	Fee		
69871	C.D. Silver	23		5,692	Fee		

INTERSTATE

ISSUE DATE
5-10-73
REDRAWN 10-4-74
1-9-75

STATE OF CALIFORNIA
BUSINESS & TRANSPORTATION AGENCY
DEPARTMENT OF TRANSPORTATION
(L.A. 26 E.)

R/W MAP

NO. F1855-6

07-L.A.-10-P.M. 25.64

50 0 50

DATE 12-15-70

R.W.P.E. SCHNEIDER SR. FOLKINS

LEGEND: ACCESS DENIED ✦ EXCLUDES STREET AREA
* AREA IN SQUARE FEET UNLESS OTHERWISE NOTED
( ) PREVIOUS RECORD DATA F.T.E. (FWY. & TRANSPORT. EASE.)

FM 11691-1 (A7 OF A11)

F.M. 11691-1

A7 OF A11

DIST REG NO	STATE	FEDERAL PROJECT NO.	EFFECTIVE DATE	SHEET NO	TOTAL SHEETS
7	CALIF	I-010-1 (153) 20	9-29-71	47	

DISTRICT R/W AGENT _____ FED. HWY. ADM. _____ DATE _____

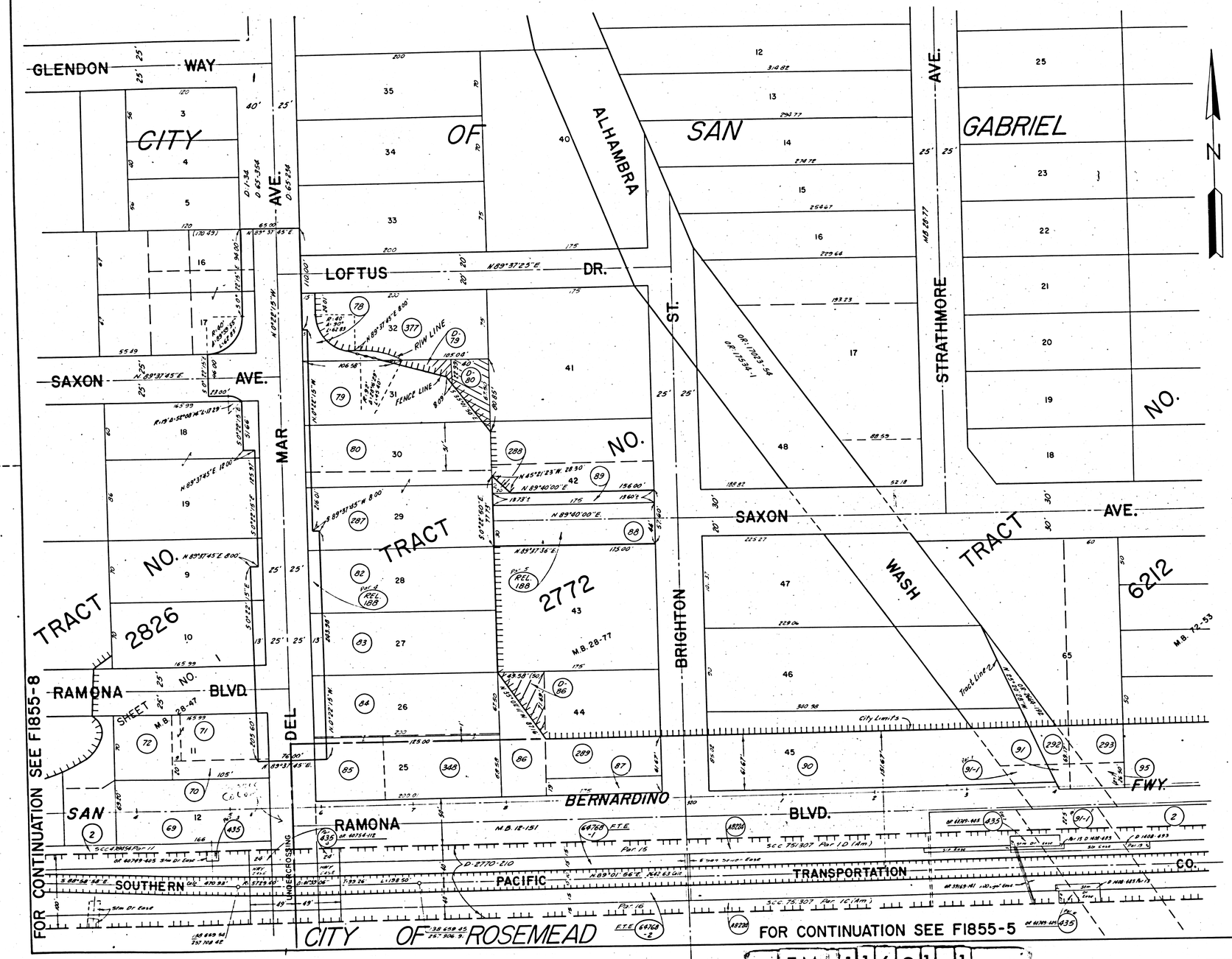

PARCEL NO	GRANTOR OR GRANTEE	AREA * ACQ	EXCESS	TOTAL	INST	RECORDING DATA DATE	OR
2	See F1855-3						
69	J.W. Lindsey et ux				Fee	1-30-43	19798-299
70	H.E. Radtke et ux				Fee	9-6-41	18759-156
71	G. Richards				Fee	6-1-42	19334-229
72	J. Hoag				Fee	9-24-41	18796-91
78	D.F. Pelton et al				Fee	5-6-42	19089-275
79	R.P. Burge et ux				Fee	7-1-42	19411-173
D79	E.V. Cameron				D.D.	10-19-56	52636-280
80	A.F. Hadrick et ux				Fee	5-21-51	36342-185
D80	W.B. Ballew				D.D.	12-10-57	56295-278
82	F.F. Orfield et ux				Fee	4-25-51	36141-129
83	H.E. Magnusson et ux				Fee	5-9-51	36252-99
84	I.S. Roques				Fee	1-30-43	19825-84
85	R.R. McClain et ux				Fee	5-1-51	36186-027
86	E.W. Leander et ux				Fee	6-12-41	18668-298
D86	R.H. Arnold				D.D.	8-20-56	52073-326
87	R.H. Arnold et ux				Fee	6-7-41	18683-177
88	A. Drouot				Fee	3-13-42	19182-208
89	W.L. Rule et ux				Fee	3-13-42	19232-16
90	L.E. Costen et ux				Fee	5-22-51	36353-326
91	C.G. Jacobson				Fee	3-18-42	19206-174
91-1	SEE F1855-6				Guard	7-31-43	20184-159
95	C.W. White et ux				Fee	5-26-42	19262-29
R188	Co of L.A.				Rel.	8-2-62	R1287-852
287	W. Phillips et ux				Fee	5-18-51	36331-75
288	W.L. Rule et ux				Fee	6-17-51	36481-243
289	R.H. Arnold et ux				Fee	5-17-51	36319-37
292	E.E. Hughes et ux				Fee	6-29-51	36655-337
293	M. Abate et ux				Fee	6-14-51	36533-353
348	N. Chason et ux				Fee	5-9-51	36252-103
377	D.E. Bull et ux				Ars Ars	8-21-51	37044-99
435	See Parcel						
A8224	Pac Elect Ruy Co				Cond	2-8-61	D1118-19
64768-1	See F1855-6						
64768-2	See F1855-6						

INTERSTATE

ISSUE DATE
6-17-71
5-10-73
REDRAWN 9-21-74

STATE OF CALIFORNIA
BUSINESS & TRANSPORTATION AGENCY
DEPARTMENT OF TRANSPORTATION
(L.A. 26 E.)

R/W MAP

NO. F1855-7

07-L.A.-10-P.M. 25.40

50' 0 50'

DATE 9-21-74

RWPE SCHNEIDER SR FOLKINS

LEGEND: ACCESS DENIED ✦ EXCLUDES STREET AREA
* AREA IN SQUARE FEET UNLESS OTHERWISE NOTED
( ) PREVIOUS RECORD DATA FTE (FWY. & TRANSPORT EASE.)

FM 11691-1 (A8 of A11)

F.M. 11691-1

A8 OF A11

REG NO	STATE	FEDERAL PROJECT NO	SHEET NO	TOTAL SHEETS
7	CALIF	I-010-1 (153) 20	46	

DISTRICT R/W AGENT FED. HWY. ADM. DATE

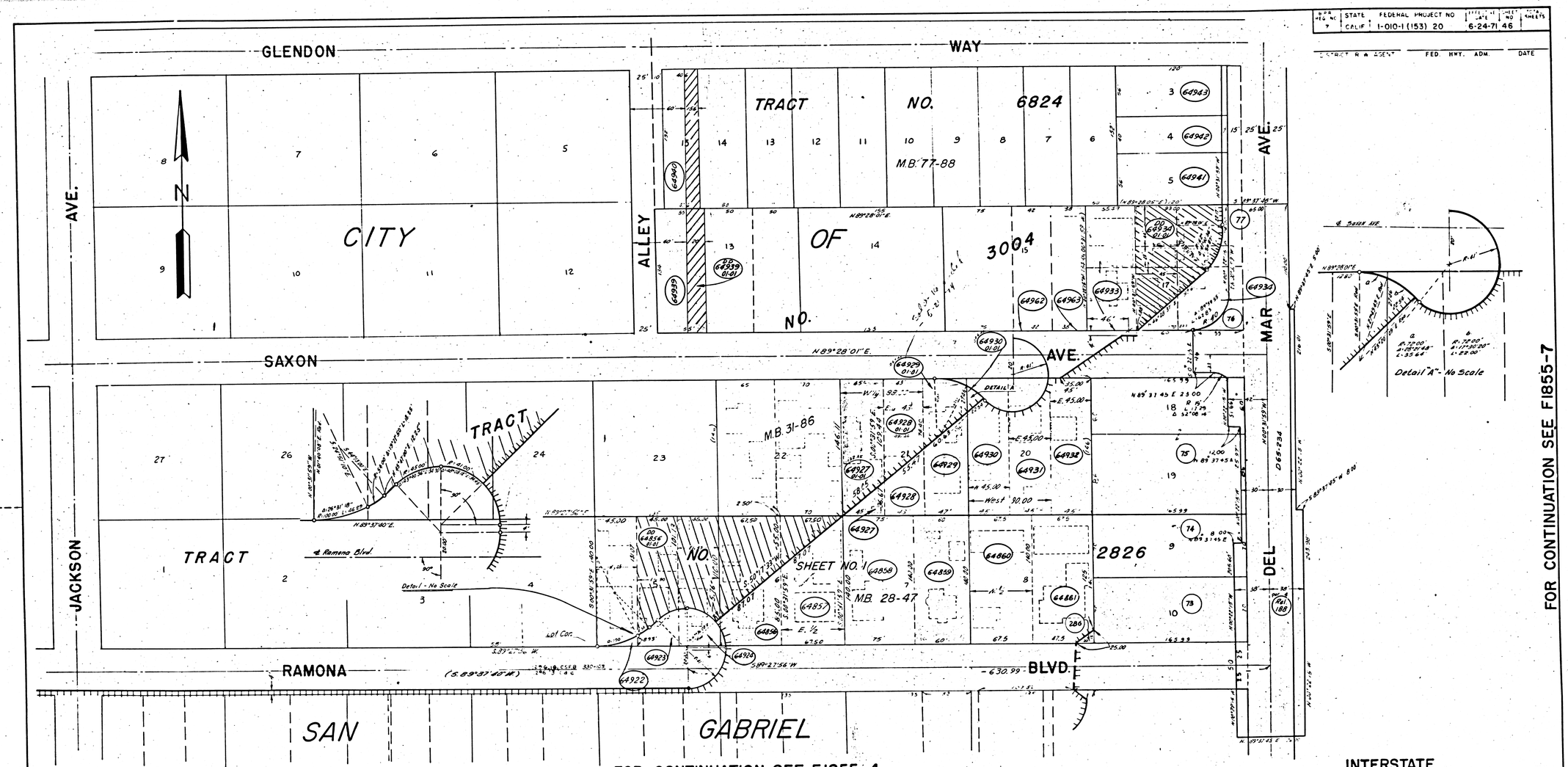
GLENDON WAY
SAXON AVE.
RAMONA BLVD.
JACKSON AVE.
DEL MAR AVE.
ALLEY
CITY OF SAN GABRIEL
TRACT NO. 6824
M.B. 77-88
TRACT NO. 3004
M.B. 31-86
TRACT NO. 2826
M.B. 28-47
SHEET NO. 1
N 89°28'01" E
S 89°37'40" W
S 89°27'56" W
630.99
Detail "A" - No Scale
Detail - No Scale
Lot Cor.
E. 1/2
West 90.00
N 45.00
E 45.00
N 89°31'45" E 23.00
R 80
L 17.79
Δ 52°06'14"
N 89°37'45" E 1.00
S 89°37'45" W 8.00
N 89°31'45" E 8.00
S 89°31'45" W 8.00
N 89°31'45" E 25.00
S 89°31'45" W 25.00
N 89°31'45" E 25.00
S 89°31'45" W 25.00
N 89°31'45" E 25.00
S 89°31'45" W 25

DPR REG NO	STATE	FEDERAL PROJECT NO	SHEET NO	TOTAL SHEETS
7	CALIF	I-010-1 (153) 20	6-24-71 44A	

DISTRICT R ★ AGENT FED. HWY. ADM. DATE

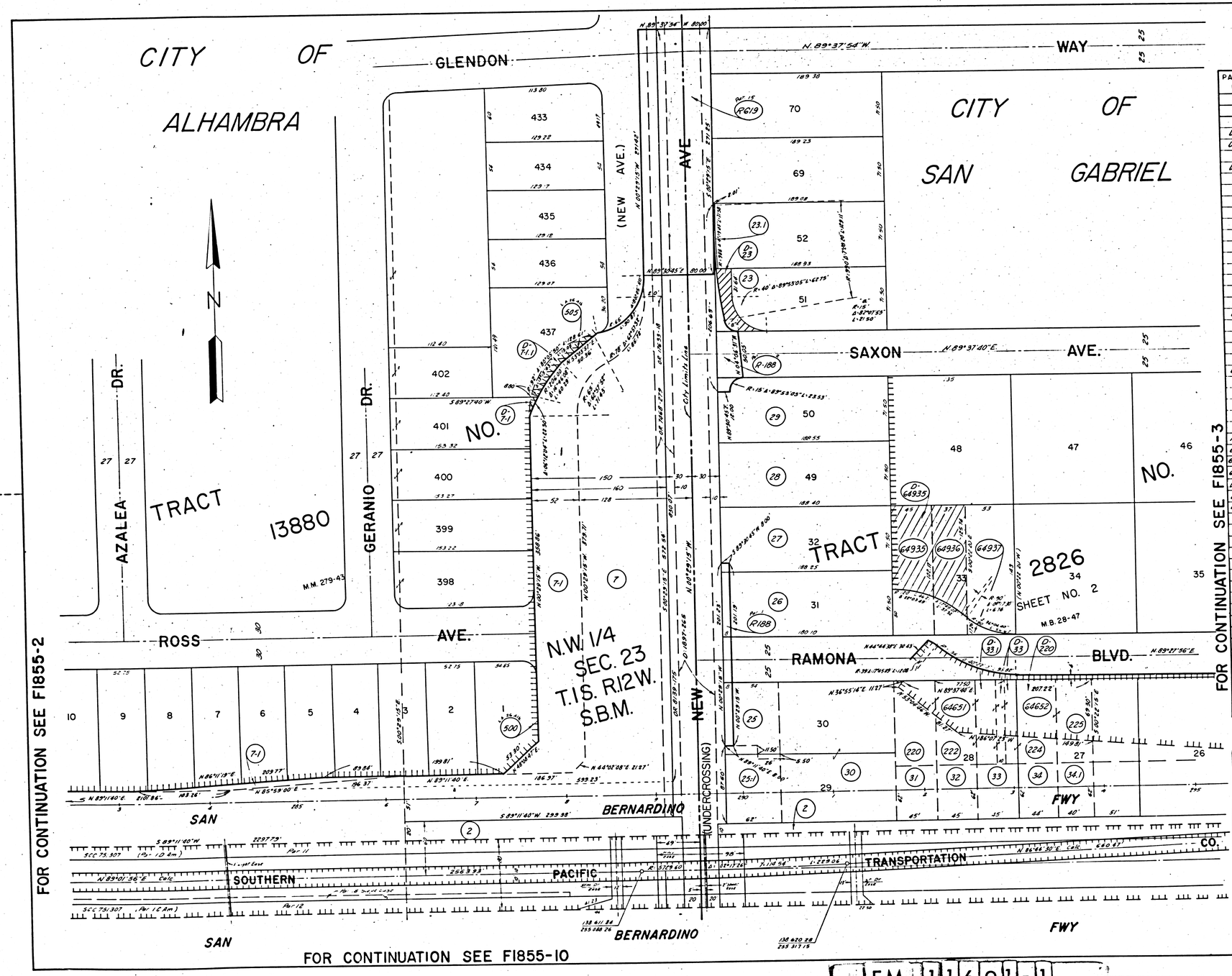

PARCEL NO	GRANTOR OR GRANTEE	AREA * ACQ	EXCESS	TOTAL	INST	RECORDING DATA DATE	OR
2	See F1855-3						
7	See F1855-1						
7-1	Transcont. & Western Air Inc.				Fee	9-20-41	18757-261
D7-1	C Schpak et ux				D.D.	2-20-57	53703-300
D7-1.1	P.F. Morel et ux				D.D.	6-16-60	D881-333
23	E.A. Halfus et ux				Fee	5-18-51	36331-72
D23	E.A. Halfus et ux				D.D.	1-5-59	D322-357
23.1	C.P. Trainor et ux				Fee	7-12-51	36746-391
25	F.J. Zukaitis et ux				Fee	11-20-50	34853-328
25.1	F.J. Zukaitis et ux				Fee	5-23-51	36362-428
26	S.S. Ross et ux				Fee	8-21-41	18547-345
27	E.S. Scott				Fee	4-25-41	18391-106
28	M.E. Hibbard et ux				Fee	6-21-41	18511-240
29	E.B. Forstall et ux				Fee	7-24-51	36832-365
30	C.A. Boies et al				Fee	6-21-49	30370-60
31	D.M. Fricker et vir				Fee	6-10-43	20067-146
32	H. Speer et al				Fee	2-16-43	19802-258
33	T.L. Corpe et ux				Fee	2-16-43	19819-218
D33	N.M. Burdsall				D.D.	6-15-43	20061-190
D33.1	H. Speer et al				D.D.	6-15-43	20062-200
34	N.M. Burdsall				Fee	2-16-43	19797-352
34.1	M.A. Frankenstein				Fee	10-28-42	19597-366
R-188	Co. of L.A.				Rel.	8-2-62	R1287-852
220	L.E. Edwards et vir				Fee	6-5-51	36460-51
D220	N. Kaplan				D.D.	8-20-56	52071-378
222	S. Lebus				Fee	8-19-51	36802-285
224	N.G. House				Fee	5-16-51	36283-160
225	E.A. Truesdale et al				Fee	5-10-51	36261-350
500	W.E. Howarth et ux				Def. & Agmt.	11-15-51	37638-252
505	P. Morel et ux				Rel. to Agmt.	7-19-51	36802-53
R619	City of Alhambra				Rel	7-30-68	R3033-651
64651	E.A. Sandifer et ux	6124	0	6124	Fee	9-8-71	05188-674
64652	G.S. Sanchez	5541	0	5541	Fee	8-31-71	05176-337
64935	F.A. Urquidi et ux	6435	4323	6435	Fee	1-14-72	05319-692
D64935	R.L. Fox et ux				D.D.	8-15-73	05983-854
64936	E. Delgado et ux	5291	4166	5291	Fee	11-22-71	05264-361
64937	G.A. Funk et ux	292	0	1979	Fee	8-31-72	05586-966

INTERSTATE

ISSUE DATE
7-19-73
REDRAWN 9-18-74

STATE OF CALIFORNIA
BUSINESS & TRANSPORTATION AGENCY
DEPARTMENT OF TRANSPORTATION
(L.A.26 E.)

R/W MAP
NO. F1855-9
07-L.A.-10-P.M.24.84

50' 0 50

DATE 12-18-70
R W P E SCHNEIDER SR FOLKINS

LEGEND: ACCESS DENIED ✦ EXCLUDES STREET AREA
* AREA IN SQUARE FEET UNLESS OTHERWISE NOTED
( ) PREVIOUS RECORD DATA F.T.E. (FWY. & TRANSPORT. EASE.)

FM 11691-1 (A10 OF A11)

F.M. 11691-1
A10 OF A11

FOR CONTINUATION SEE F1855-9

FOR CONTINUATION SEE F1855-2

FOR CONTINUATION SEE F1855-3

DPR REG NO	STATE	FEDERAL PROJECT NO.	EFFECTIVE DATE	SHEET NO	TOTAL SHEETS
7	CALIF	I-010-1(153)20	6-24-71	44B	

DISTRICT R/W AGENT FED. HWY. ADM. DATE

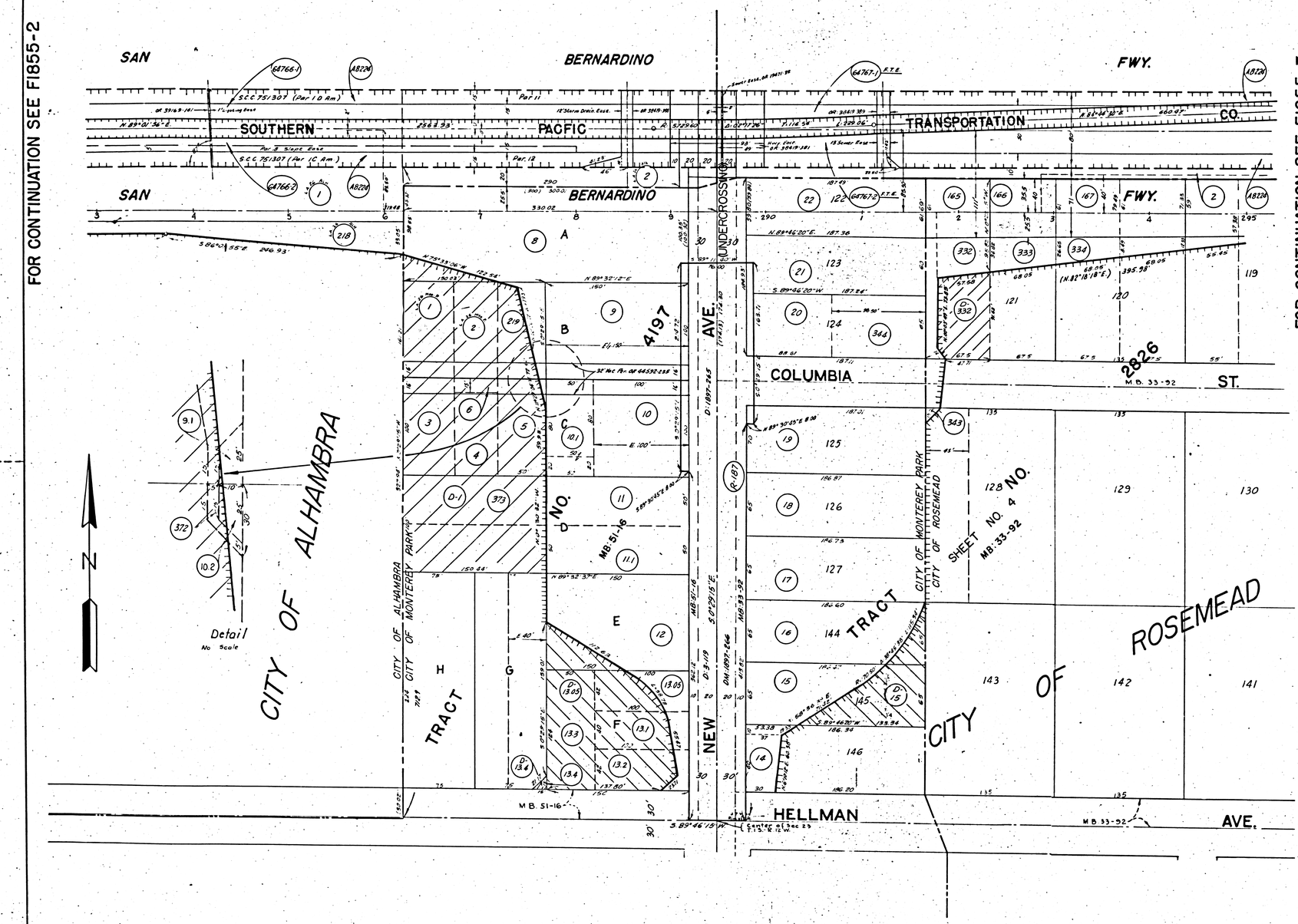

PARCEL NO	GRANTOR OR GRANTEE	AREA ACQ	AREA EXCESS	AREA TOTAL	INST	RECORDING DATA DATE	RECORDING DATA OR
1	See F1855-1						
2	See F1855-3						
1(Num)	W.W. Crayton et ux				Fee	3-31-54	44217-376
D-1	C.E. Mitchell et al				D.D.	11-18-60	D1039-831
2	L. Taylor				Fee	3-31-54	44217-374
3	H.F. Bulick et ux				Fee	5-4-54	44494-449
4	H.F. Bulick et ux				Fee	3-17-54	44090-326
5	M.E. Blanchard				Fee	3-22-54	44131-160
6	A.H. Souder				Fee	7-5-55	48254-381
8	L.M. Blahm et ux				Fee	6-12-51	36513-169
9	B. Kather				Fee	10-9-41	18851-60
9.1	A.J. Andrews et ux				Fee	12-4-42	19648-399
10	W.E. Reece et ux				Fee	4-23-41	18311-365
10.1	H.S. Laurie				Fee	11-27-42	19656-383
10.2	E.M. Perdue				Fee	11-10-42	19680-157
11	M.L. Long et al				Fee	7-14-41	18527-399
11.1	A.B. Clark				Fee	5-10-51	36261-877
12	L.M. Blahm et al				Cond	8-5-52	39090-122
13.05	City of Monterey Park				Fee	6-7-43	20057-168
D-13.05	U. Shafir et ux				D.D.	8-20-57	55390-264
13.1	M. Graham				Fee	3-10-42	19150-171
13.2	F.V. Massy et ux				Fee	6-18-43	20044-380
13.3	E.C. Farewell et ux				Fee	10-21-41	18871-137
13.4	M.R. Hayes et ux				Fee	12-8-42	19787-56
D-13.4	G.K. Keys et ux				D.D.	6-19-57	54827-343
14	A.M. Seiwell et al				Fee	7-18-51	36792-91
15	M.P. Green et ux				Fee	12-28-41	18821-308
D-15	E. Seiwell				D.D.	11-1-56	52752-32
16	O.F. Taylor et ux				Fee	6-21-40	17602-164
17	F.V. Massy et ux				Fee	6-18-43	20078-165
18	M. Burkman				Fee	7-26-41	18538-232
19	E.M. Peter				Fee	11-5-42	19588-383
20	E.F. Haight				Fee	5-2-51	36197-817
21	F.N. Watson				Fee	2-4-43	19865-62
22	Estate of C.J. O'Conner				Fee	1-4-41	18089-232
165	O.A. Thorpe				Fee	11-13-42	19595-339
166	W. Henry et ux				Fee	2-15-41	18187-207
167	H.L. Weymouth et ux				Fee	4-14-43	19955-339
R187	City of Monterey Park				Rel.	8-2-68	R1287-850
218	See F1855-2						
219	A.J. Andrews et ux				Fee	7-9-51	36712-66
332	O.A. Thorpe				Fee	6-25-51	36393-139
D-332	M.J. Waters et ux				D.D.	5-11-56	51161-241
333	O.J. Hiatt et ux				Fee	6-13-51	36526-306
334	A.W. English et ux				Fee	7-5-51	36690-424
343	R.M. Proctor et ux				Fee	6-8-51	36492-346
344	E.J. Delaney et ux				Fee	5-14-51	36283-130
372	M.E. Blanchard				Fee	6-14-51	36535-190
373	E.J. Sanmann et ux				Fee	5-4-51	36218-298
A8224	See F1855-1						
64766-1	See F1855-1						
64766-2	" "						
64767-1	See F1855-3						
64767-2	" "						

INTERSTATE

ISSUE DATE	
5-10-73	
REDRAWN	10-17-74

STATE OF CALIFORNIA
BUSINESS & TRANSPORTATION AGENCY
DEPARTMENT OF TRANSPORTATION
(L.A. 26 E.)

R/W MAP

NO. F1855-10
07-L.A.-10-P.M. 24.84

50 0 50

R.W.P.E. SCHNEIDER DATE 10-17-73
SR FOLKINS

LEGEND: ACCESS DENIED ✦ EXCLUDES STREET AREA
*. AREA IN SQUARE FEET UNLESS OTHERWISE NOTED
( ) PREVIOUS RECORD DATA FTE (FWY. & TRANSPORT EASE.)

FM 11691-1 (A11 OF A11)

F.M. 11691-1

A11 OF A11