SHEET 1 OF 2 SHEETS INDEX MAP NO. 1 ON SS SHEETS

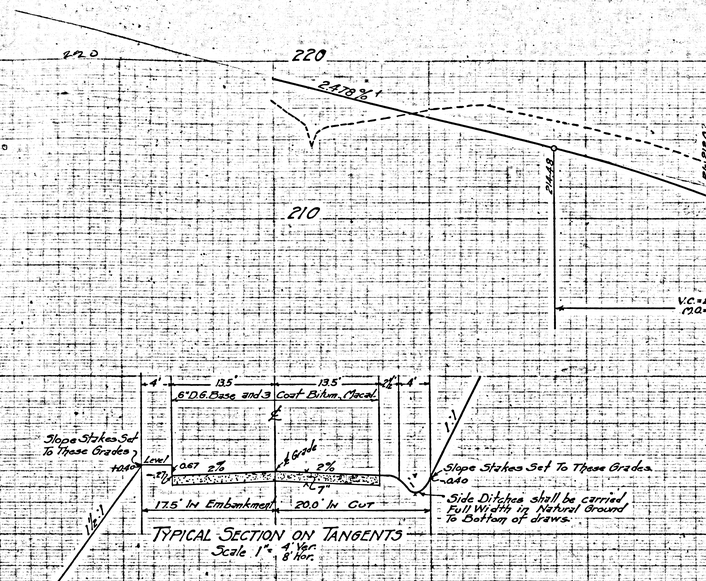

TYPICAL SECTION ON TANGENTS
Scale 1" = 4' Ver. 8' Hor.

NOTE
Diversion Ditches South to Culvert at Sta. 141+0 and North to Culvert at Sta. 85+84 From old Ranch Road. Ditches will be Staked By Engineer.



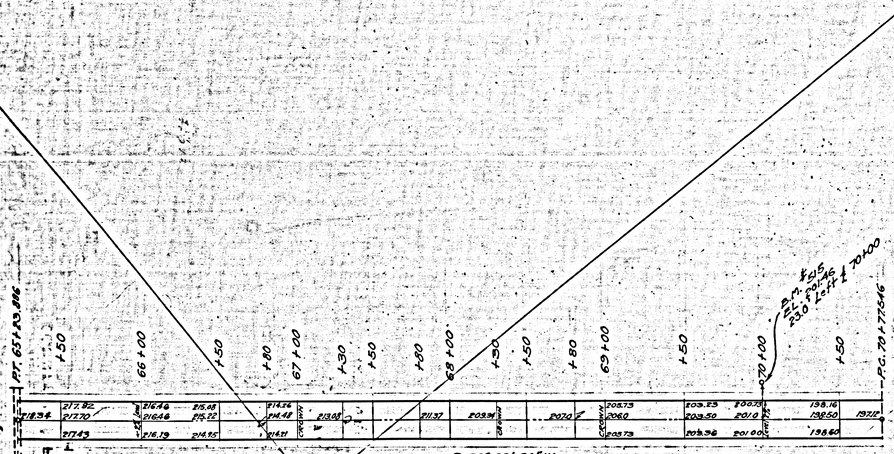

CULVERT #11
43 Ft. - 18" Corr. Iron Pipe #16 Gage

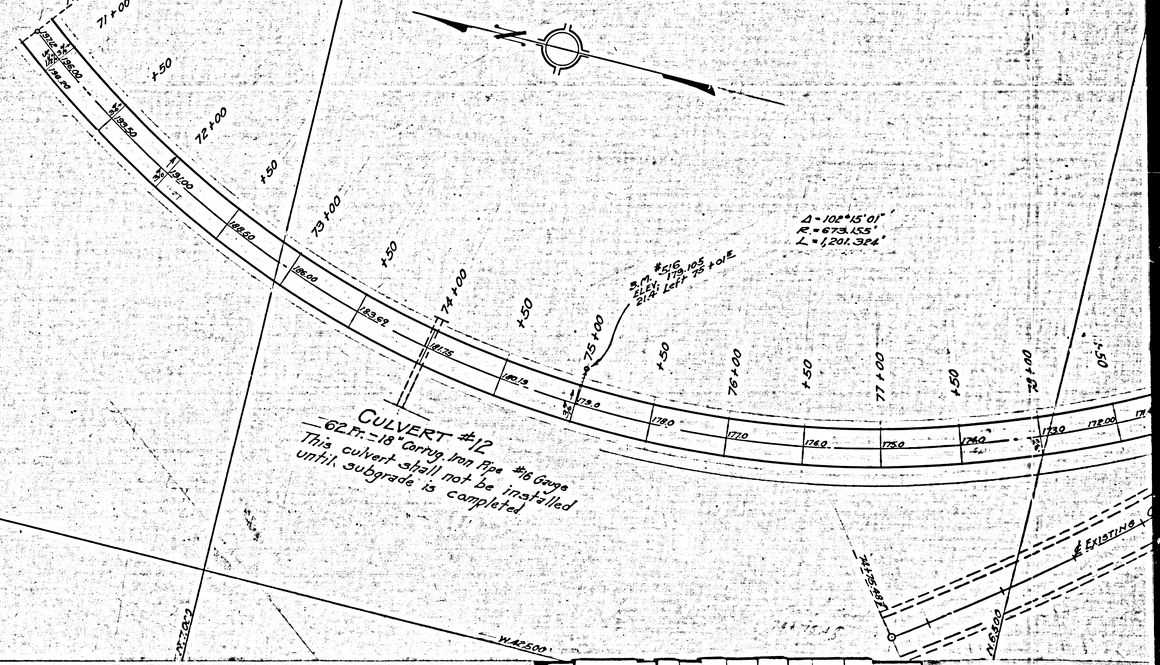

CULVERT #12
62 Ft. - 18" Corrug. Iron Pipe #16 Gage
This culvert shall not be installed until subgrade is completed

F.M. 1187-2-2

A1 OF A2

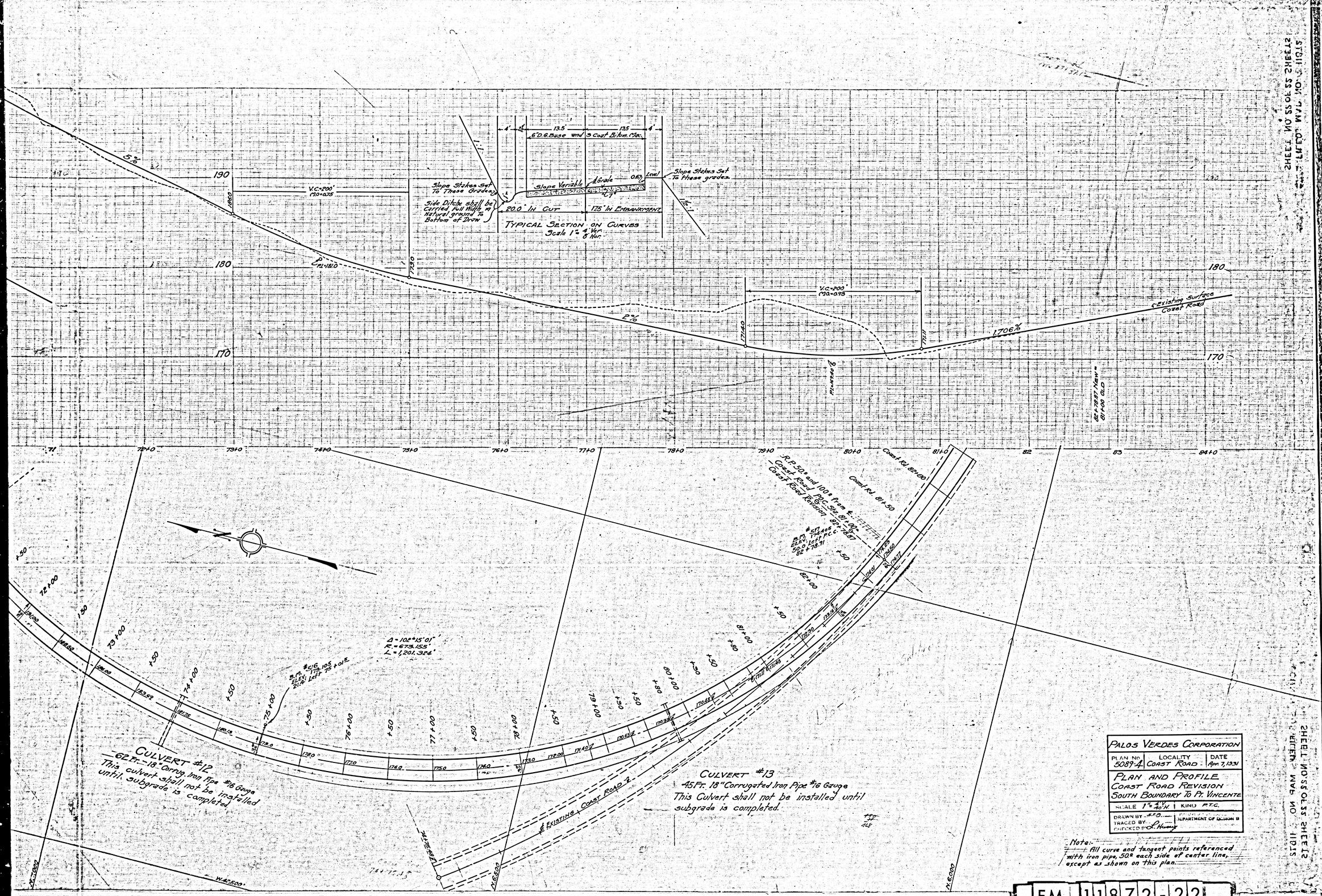

PALOS VERDES CORPORATION		
PLAN NO. 5089-4	LOCALITY COAST ROAD	DATE Apr. 7, 1931
PLAN AND PROFILE COAST ROAD REVISION SOUTH BOUNDARY TO PT. VINCENTE		
SCALE 1" = 4' V. 40' H.	KIND P.T.C.	
DRAWN BY S.F.D. TRACED BY CHECKED BY L. Hurry	DEPARTMENT OF DESIGN B	

Note:- All curve and tangent points referenced with iron pipe, 50.0 each side of center line, except as shown on this plan.

F.M. 11872-22

A2 OF A2