FM 11883-1

A1 OF A4

ADJOINING MAP L-

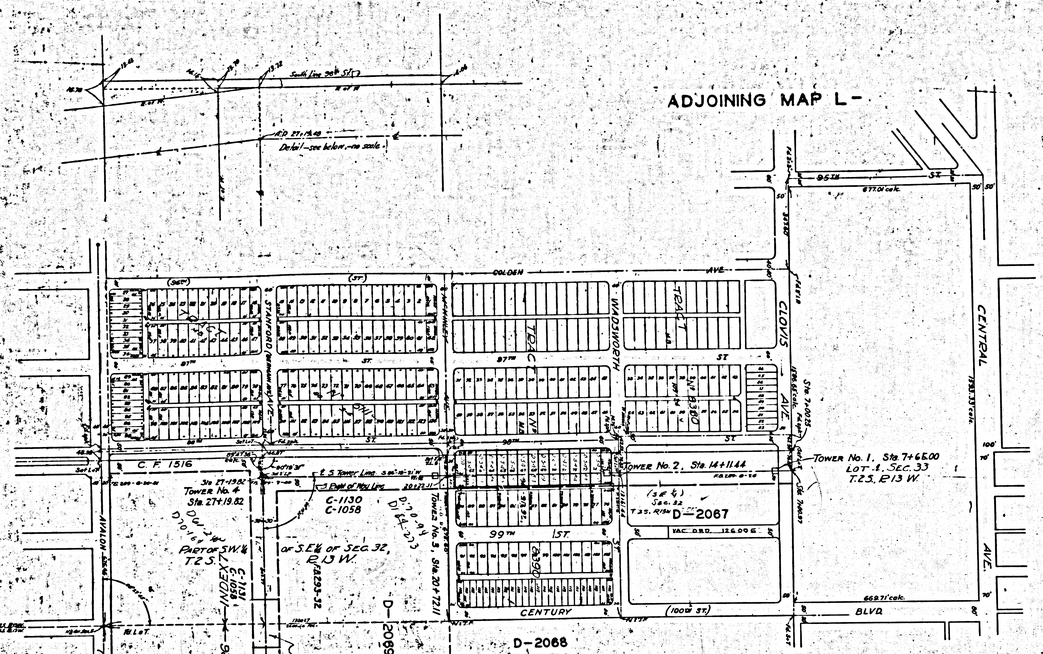

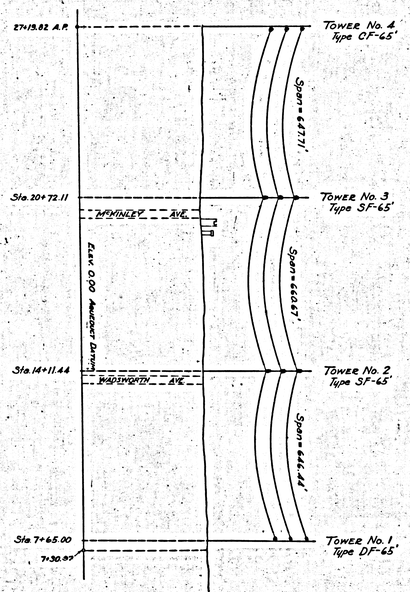

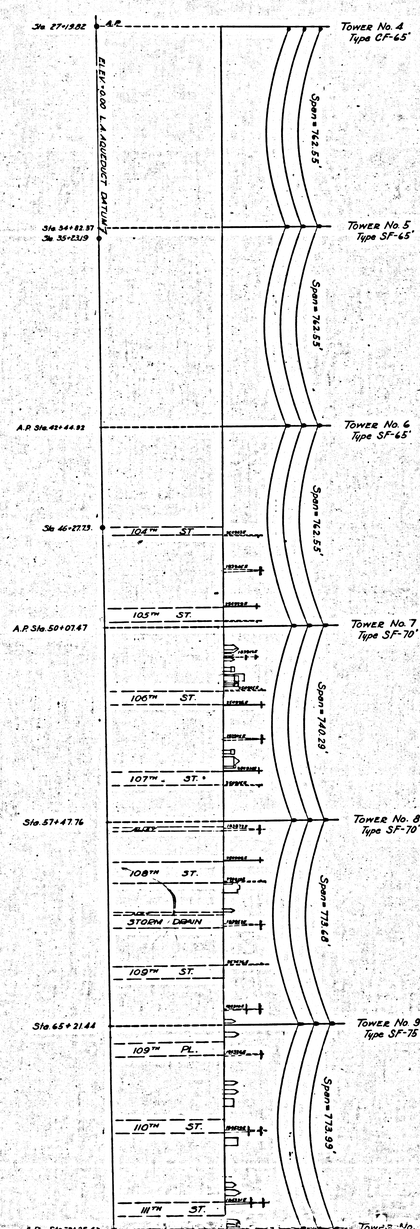

F.M. 11883-1

A2 OF A4

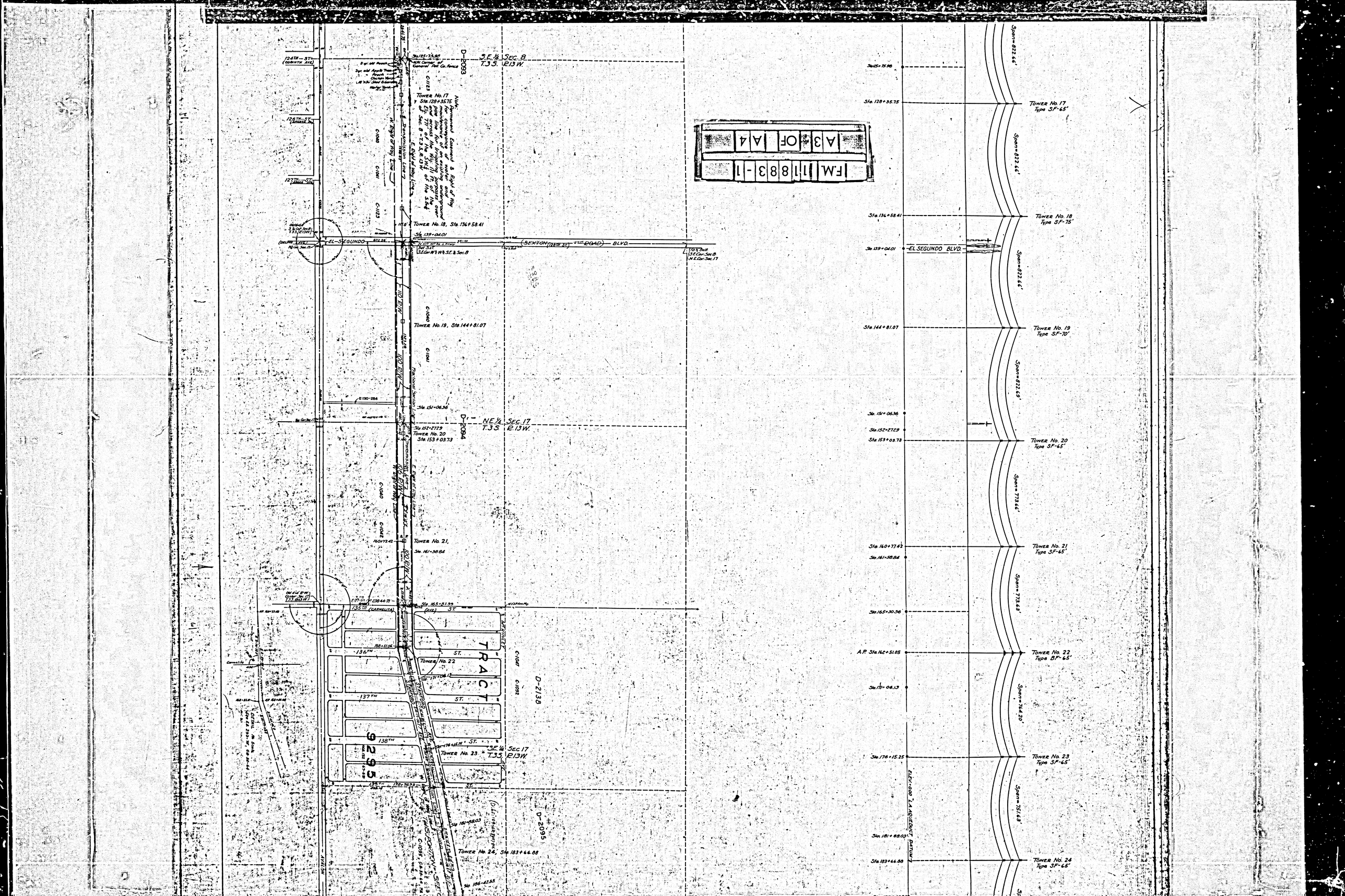
F.M. 11883-1
A3 OF A4
Tower No. 17 Sta 128+35.75
Tower No. 18, Sta 134+58.41
Tower No. 19, Sta 144+81.07
Tower No. 20 Sta 153+03.73
Tower No. 21, Sta 161+58.64
Tower No. 22
Tower No. 23
Tower No. 24, Sta 183+66.88
EL SEGUNDO BLVD.
TRACT
6295
D-2093
D-2084
D-2138
D-2095
Span=822.66'
Span=822.66'
Span=822.66'
Span=822.63'
Span=738.66'
Span=772.63'
Span=744.20'
Span=756.63'
Tower No. 17 Type SF-65'
Tower No. 18 Type SF-75'
Tower No. 19 Type SF-70'
Tower No. 20 Type SF-65'
Tower No. 21 Type SF-65'
Tower No. 22 Type SF-65'
Tower No. 23 Type SF-65'
Tower No. 24 Type SF-65'



F.M. 11883-1
A4 OF A4
Span=764.20'
Span=751.63'
Span=751.63'
Span=769.23'
Span=769.23'
Span=769.23'
Tower No. 23 Type SF-65'
Tower No. 24 Type SF-65'
Tower No. 25 Type SF-65'
Tower No. 26 Type SF-65'
Tower No. 27 Type SF-65'
Tower No. 28 Type SF-65'
ROSECRANS AVE
COMPTON BLVD.
ELEV.=0.00 L.A. AQUEDUCT DATUM
D-2138
D-2095
D-2082
D-2083
HEIGHTS
GARDENA
TRACT
STANFORD
AVALON
BLVD.
9295
INDEX 7-26
REVISIONS
REFERENCES
DEPARTMENT OF WATER AND POWER
ALIGNMENT AND PROFILE