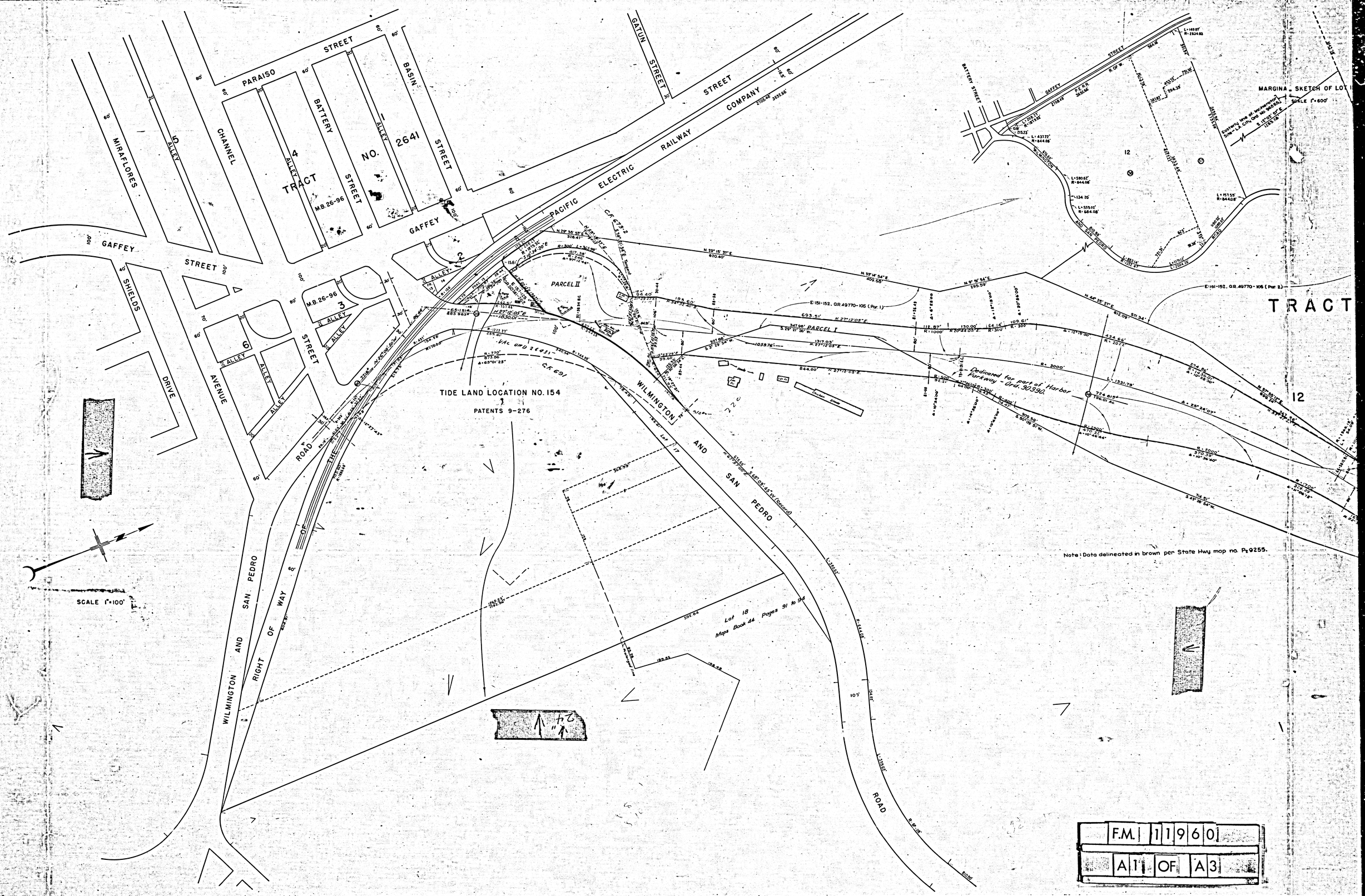
PARAISO STREET
BASIN STREET
GATUN STREET
BATTERY STREET
CHANNEL
MIRAFLORES
SHIELDS DRIVE
AVENUE
GAFFEY STREET
TRACT NO. 2641
M.B. 26-96
PACIFIC ELECTRIC RAILWAY COMPANY
PARCEL II
PARCEL I
TIDE LAND LOCATION NO. 154
PATENTS 9-276
WILMINGTON AND SAN PEDRO ROAD
RIGHT OF WAY
SCALE 1"=100'
Lot 18
Maps Book 44, Pages 91 to 94
Dedicated for part of Harbor Parkway - Ord. 30990.
MARGINAL SKETCH OF LOT
SCALE 1"=600'
TRACT
Note: Data delineated in brown per State Hwy. map no. P2 9255.
F.M. 11960
A1 OF A3

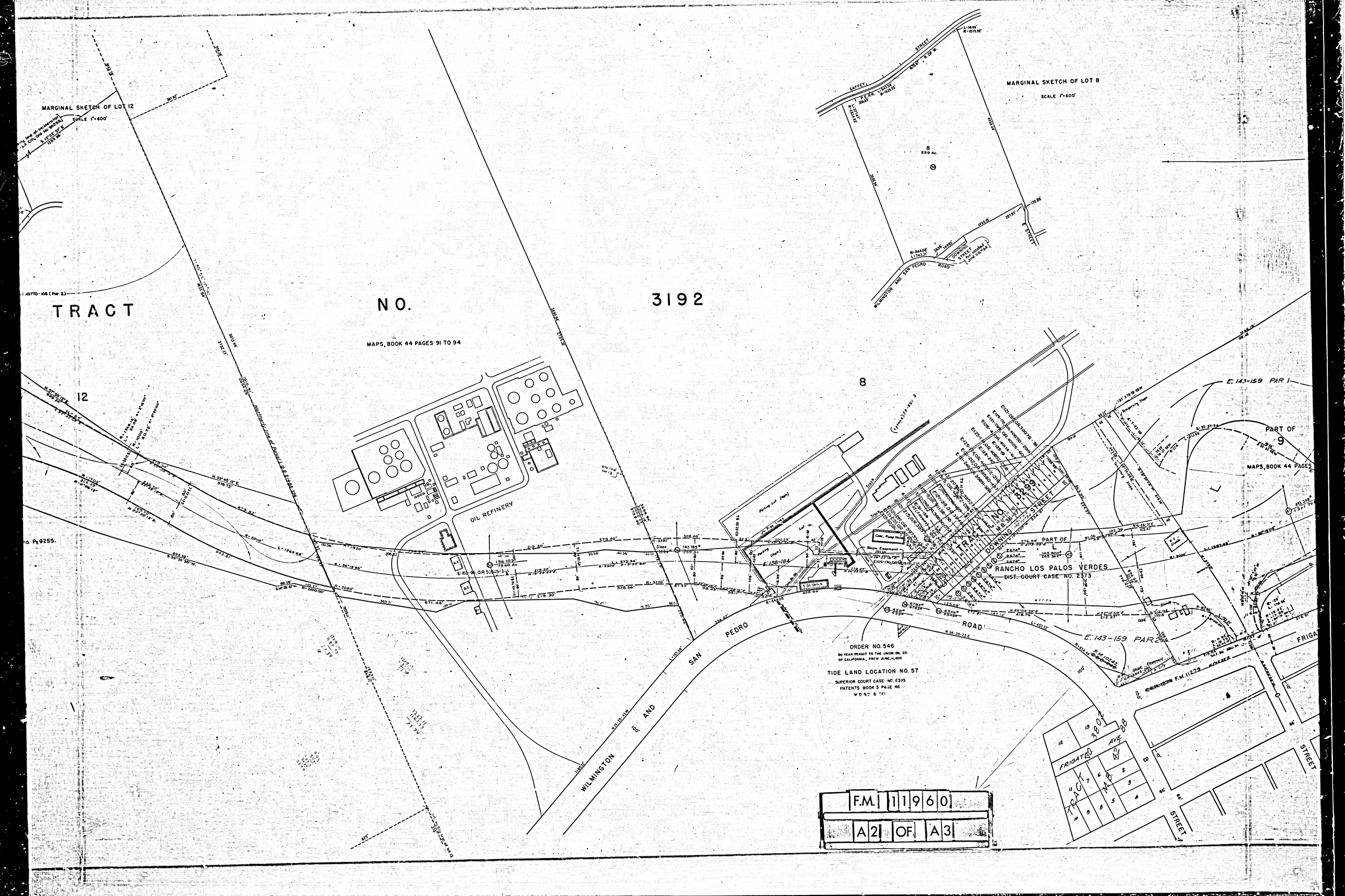
MARGINAL SKETCH OF LOT 12
SCALE 1"=600'
MARGINAL SKETCH OF LOT 8
SCALE 1"=600'
TRACT
NO.
3192
MAPS, BOOK 44 PAGES 91 TO 94
12
8
OIL REFINERY
WILMINGTON AND SAN PEDRO ROAD
DOWNING STREET
GAFFEY STREET
RANCHO LOS PALOS VERDES
DIST. COURT CASE NO. 2373
PART OF
9
MAPS, BOOK 44 PAGES
E. 143-159 PAR. 1
E. 143-159 PAR. 2
E. 138-184
ORDER NO. 546
30 YEAR PERMIT TO THE UNION OIL CO. OF CALIFORNIA, FROM JUNE 11, 1920.
TIDE LAND LOCATION NO. 57
SUPERIOR COURT CASE NO. 6395
PATENTS BOOK 3 PAGE 46
FRIGATE AVE.
STREET
F.M. 11960
A2 OF A3

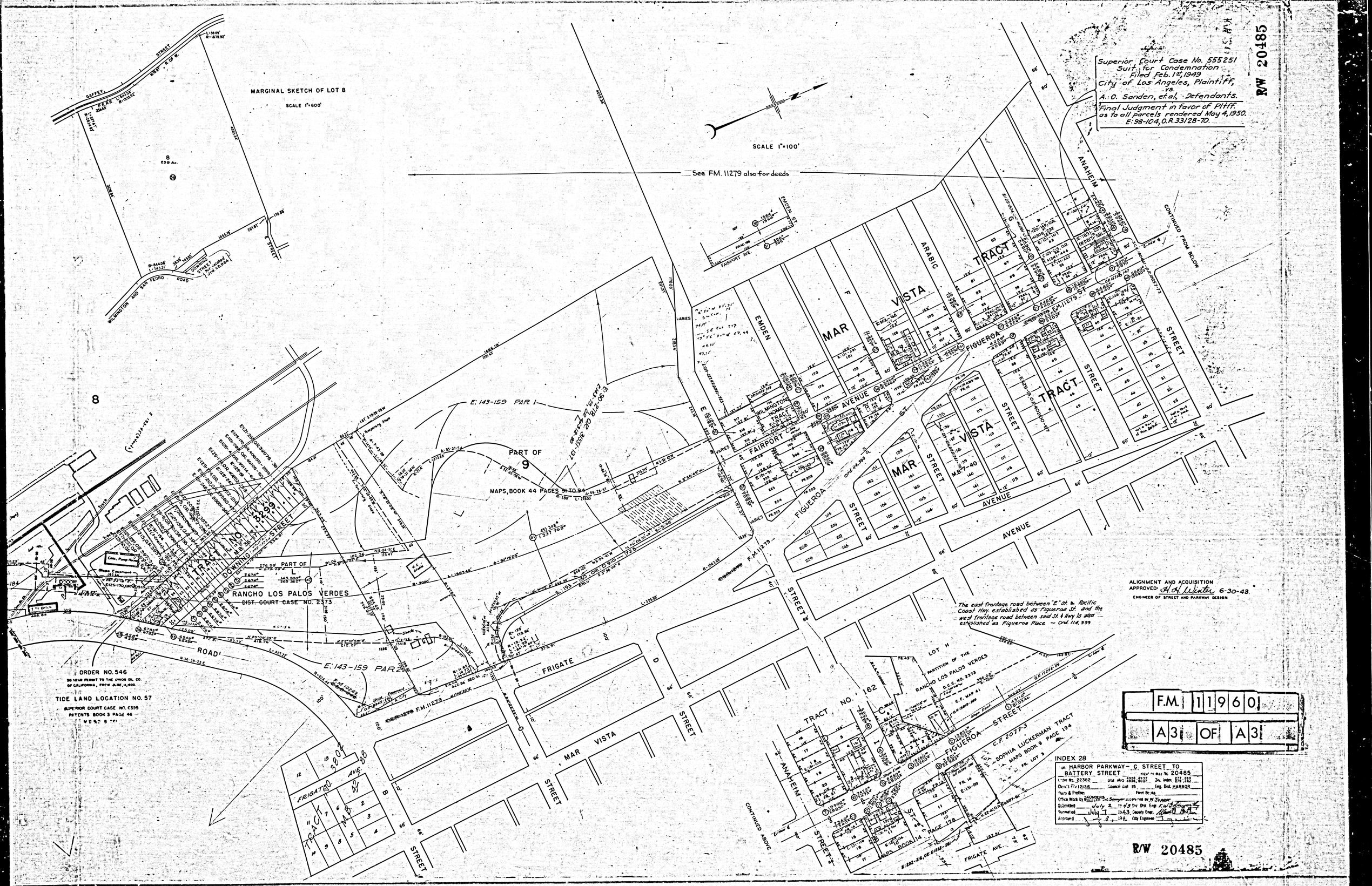
MARGINAL SKETCH OF LOT 8
SCALE 1"=600'
SCALE 1"=100'
See FM. 11279 also for deeds
Superior Court Case No. 555251
Suit for Condemnation
Filed Feb. 1st, 1949
City of Los Angeles, Plaintiff,
vs.
A. O. Sanden, et al, Defendants.
Final Judgment in favor of Pltff.
as to all parcels rendered May 4, 1950.
E:98-104, O.R. 33128-70.
R/W 20485
CONTINUED FROM BELOW
CONTINUED ABOVE
PART OF 9
MAPS, BOOK 44 PAGES 91 TO 94
RANCHO LOS PALOS VERDES
DIST. COURT CASE NO. 2373
ORDER NO. 546
30 YEAR PERMIT TO THE UNION OIL CO. OF CALIFORNIA, FROM JUNE 11, 1920.
TIDE LAND LOCATION NO. 57
SUPERIOR COURT CASE NO. 6395
PATENTS BOOK 3 PAGE 46
E:143-159 PAR. 1
E:143-159 PAR. 2
F.M. 11279
WILMINGTON AND SAN PEDRO ROAD
GAFFEY STREET
DOWNING STREET
E STREET
EMDEN STREET
FAIRPORT AVE.
MAR VISTA
ARABIC
FIGUEROA
ANAHEIM
FRIGATE
AVENUE
STREET
TRACT NO. 162
SOPHIA LUCKERMAN TRACT
MAPS BOOK 9 PAGE 194
ALIGNMENT AND ACQUISITION APPROVED: H. A. Winter 6-30-43.
ENGINEER OF STREET AND PARKWAY DESIGN
The east frontage road between "E" St. & Pacific Coast Hwy. established as Figueroa St. and the west frontage road between said St. & Hwy. is also established as Figueroa Place — Ord. 114,939
F.M. 11960
A3 OF A3
INDEX 28
HARBOR PARKWAY — C STREET TO BATTERY STREET
R/W 20485
Drawn by BAUMBERG
Traced by W. Tipper
Submitted July 2, 1943 Div. Dist. Engr.
Submitted July 7, 1943 Survey Engr.
Approved 1943 City Engineer
R/W 20485