WAR DEPARTMENT

CORPS OF ENGINEERS, U. S. ARMY

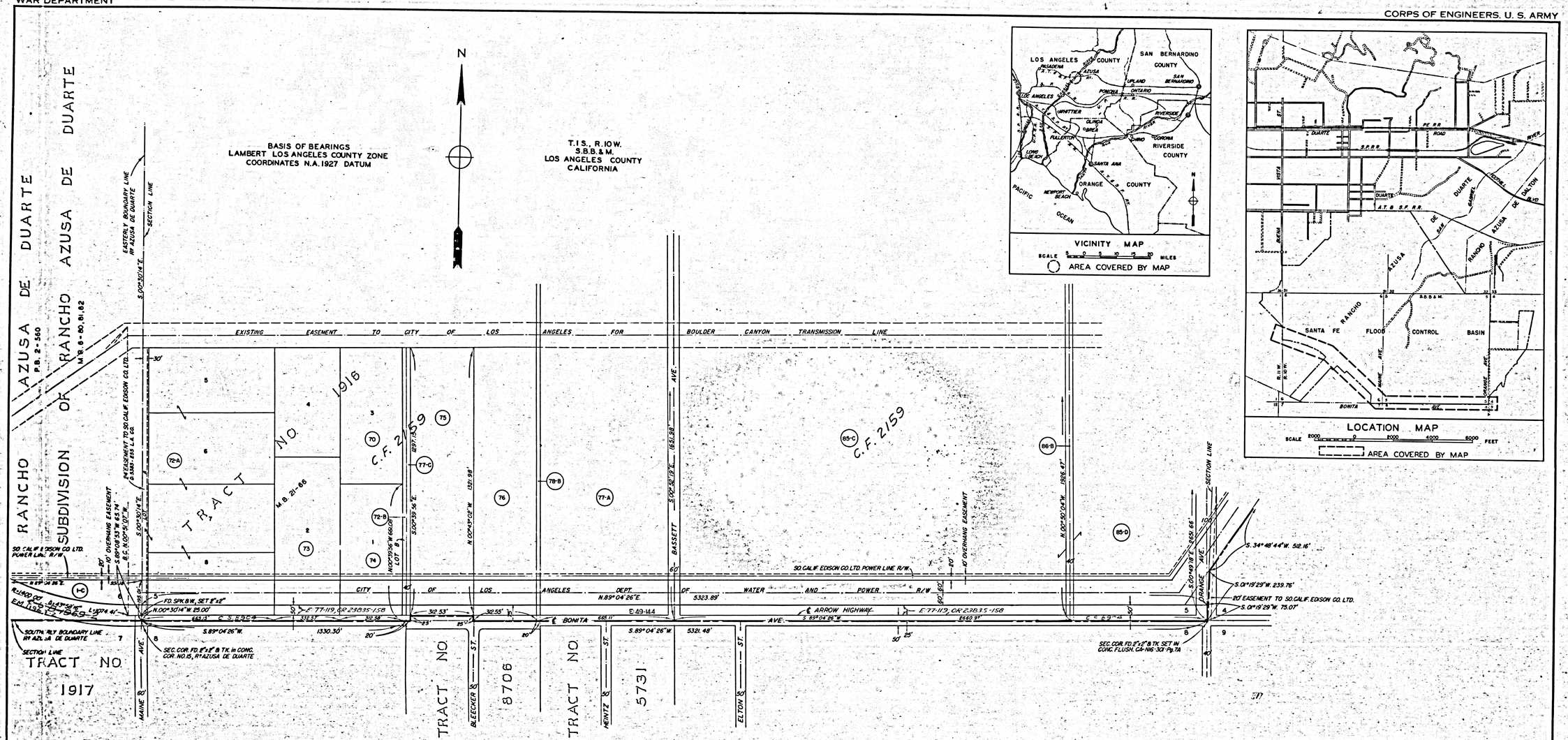

EXHIBIT "D"

REF.: U.S.E.D. Dwgs. RW 7-1-B, RW 7-21-F, RW 7-22-F

INDEX 46

LOS ANGELES COUNTY DRAINAGE AREA, CALIFORNIA

SAN GABRIEL RIVER IMPROVEMENT

SANTA FE DAM

RELOCATION OF ARROW HIGHWAY

SCALE: 1 IN. = 200 FT. IN 2 SHEETS SHEET NO. 1

GRAPHIC SCALE 200 0 200 400 600 FEET

PREPARED UNDER THE DIRECTION OF COLONEL RUFUS W. PUTNAM, DISTRICT ENGINEER

U. S. ENGINEER OFFICE, LOS ANGELES, CALIF., JAN. 1946

SUBMITTED BY: C. B. Henderson, ENGINEER, CHIEF, SURVEY & DRAFTING SECTION

APPROVED BY: R. A. L. Dierop, ENGINEER, CHIEF, GENERAL ENGINEERING BRANCH

FILE NO.	DRAWN	TRACED	CHECKED	TO ACCOMPANY
RW 7-52-F	E.W.L.	E.W.L.	G.B.D. M.L.C.	DATED:

F.M. 11969-1

Neg. 639-1

WAR DEPARTMENT

CORPS OF ENGINEERS, U. S. ARMY

J. R. LOFTUS TRACT

M.B. 14-29

FAIR VIEW AVE.

ALLEY (BUENA VISTA ST.)

RELOCATION

R=2500.00' Δ=5°53'13" L=257.00'

R=2450.00' Δ=51°08'35" L=2182.63'

L=2220.36'

AREA CONVEYED TO UNITED CONCRETE PIPE CORPORATION, SUBJECT TO EASEMENTS

EASEMENT TO SO. CALIF. EDISON CO. LTD.

N.89°02'48"E. 1525.04'

ARROW HIGHWAY

EASEMENT FOR ANY AND / OR ALL FLOOD CONTROL PURPOSES

REFERENCE PER LOS ANGELES COUNTY FLOOD CONTROL DISTRICT F.C. 385-108, 181

S.84°07'23"E. R.170.78'

N.46°52'37"W. 574.01'

S.43°07'09"W. 570.01'

N.46°52'37"W. 384.68'

N.43°07'09"E. 2582.34'

S.43°07'09"W. 2140.34'

N.46°52'51"W. 333.33'

S.43°07'09"W. 870.00'

N.46°52'51"W. 1907.64'

S.43°55'25"W. 3473.85'

R.S. S.43°01'09"W.

N.46°52'37"W. 1154.41'

N.46°52'37"W. 858.67'

N.46°52'37"W. 1154.41'

N.46°52'37"W. 1154.41'

N.46°52'37"W. 858.67

WAR DEPARTMENT

CORPS OF ENGINEERS, U. S. ARMY

SUBDIVISION OF THE RANCHO AZUSA DE DUARTE

BASIS OF BEARINGS
LAMBERT LOS ANGELES COUNTY ZONE
COORDINATES N.A. 1927 DATUM

M.R. 6 - 80

T'S.1N., & 1S.
R'S. 10W., & 11W.
S.B.B.& M.
LOS ANGELES COUNTY
CALIFORNIA

T.1N. SAN BERNARDINO BASE LINE
T.1S.

TRACT NO. 1

RANCHO AZUSA

RANCHO DE DUARTE

P.B. 2-560-561

C.F. 2161

C.F. 2159

LOT 11 LOT 12 LOT 14 LOT 15 LOT 56 LOT 57 LOT 58 LOT 59 LOT 60 LOT 61

BUENA VISTA AVENUE — MERIDIAN STREET — TYPAL AVENUE — VAN METER AVENUE — FAIR VIEW AVENUE — ALLEY (BUENA VISTA AVE.)

R.11W. R.10W.

N.89°21'19"E. 25.00' — N.89°21'19"E. — N.39°01'46"E. 711.75' — N.00°11'15"W. 41.76' — N.45°00'00"E. 565.68' — S.89°25'58"W. 20.00' — N.00°01'13"W. 633.46' — S.00°01'13"E. 1307.15' — N.89°49'41"E. 20.00' — N.00°01'13"W. 20.00' — N.89°49'41"E. 20.00' — N.89°49'41"E. — N.00°33'25"W. 1334.71' — N.89°26'35"E. 20.00' — N.00°33'25"W. 20.00' — N.89°26'35"E. 47.04' — N.89°26'35"E. 703.36' — R=580.00' — 63.44' — M.D.85' — 264.59' — 56.34' — N.00°26'36"W. 305.58' — N.89°26'27"E. 41.52' — N.42°22'16"W. 480.33' — N.45°00'00"W. 475.84' — S.89°25'58"W. 475.84' — S.89°25'58"W. 20.00' — N.00°01'13"W. 1317.13' — R=2450.00' — PROPOSED F.M. 11969-2 — 21.8°-19.6°-2 ARROW — L=282.63' — HIGHWAY — EASEMENT TO SO. CALIF. EDISON CO. LTD.

N.4,159,000 — N.4,158,000 — N.4,157,000 — N.4,156,000 — N.4,155,000 — N.4,154,000

E.4,293,000 — E.4,294,000 — E.4,295,000 — E.4,296,000 — E.4,297,000

VICINITY MAP

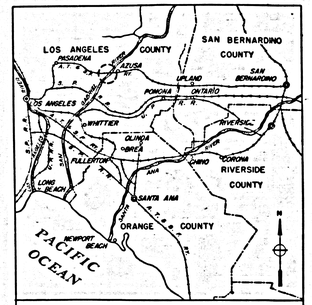

SCALE 0 5 10 20 30 MILES

AREA COVERED BY MAP

LOCATION MAP

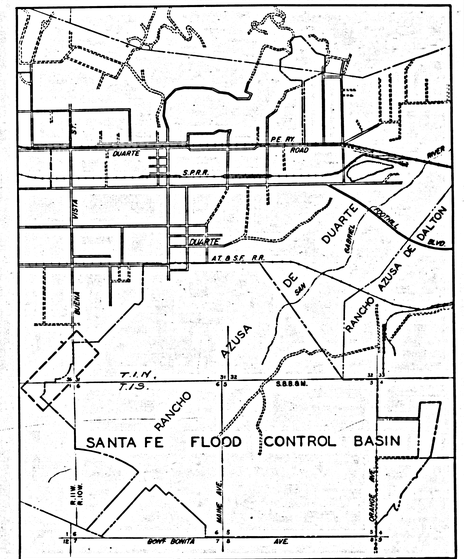

SCALE 2000 0 2000 4000 FEET

AREA COVERED BY MAP

LEGEND

Existing Streets to be vacated by the County.

INDEX 46

EXHIBIT "C"

REF: U.S.E.D. dwg's. RW 7-15-F, RW 7-17-F, RW 7-18-F, RW 7-20-F, RW 7-24.1-F
REF: REAL ESTATE DIV. dwg's. DC 157-1-M, DC 157-4L-R, DC 157-2L-R, L-24A

LOS ANGELES COUNTY DRAINAGE AREA, CALIFORNIA

SAN GABRIEL RIVER IMPROVEMENT
SANTA FE FLOOD CONTROL BASIN
VACATION AND DEDICATION OF STREETS
BUENA VISTA AVE. AND MERIDIAN ST.

SCALE 1 IN. = 200 FT. — IN SHEETS — SHEET NO.
GRAPHIC SCALE 200 0 200 400 600 FEET

PREPARED UNDER THE DIRECTION OF
COLONEL RUFUS W. PUTNAM, DISTRICT ENGINEER
U. S. ENGINEER OFFICE, LOS ANGELES, CALIF., DEC. 1945

SUBMITTED BY: E.B. Hardenbrook, ENGINEER, CHIEF, SURVEY & DRAFTING SECTION
APPROVED BY: R.A. Pillsbury, CHIEF, GENERAL ENGINEERING BRANCH

FILE NO.	DRAWN	TRACED	CHECKED	TO ACCOMPANY
RW 7-51-F	E.W.L.	E.W.L.	G.B.D. M.L.C.	DATED

F.M. 11969-3

Neg. 639-3

WAR DEPARTMENT

CORPS OF ENGINEERS, U.S. ARMY

EXHIBIT "B"

VICINITY MAP

SCALE 0 5 10 15 20 MILES

AREA COVERED BY MAP

LOCATION MAP

SCALE 2000 0 2000 4000 FEET

AREA COVERED BY MAP

LEGEND

(18) PARCEL NUMBERS

FINAL TAKING LINE

TAKING LINE FIRST ACQUISITION

(S.0°03'30"W 1329.5') RECORD DATA

VACATED STREETS

BASIS OF BEARINGS:
LAMBERT LOS ANGELES COUNTY ZONE COORDINATES
N.A. 1927 DATUM

INDEX 46

Ref. USED dwg No. R W 7-25-F

LOS ANGELES COUNTY DRAINAGE AREA, CALIFORNIA

SAN GABRIEL RIVER IMPROVEMENT
SANTA FE FLOOD CONTROL BASIN
VACATION AND DEDICATION OF STREETS
DUARTE ROAD

SCALE: 1 IN = 200 FT. IN SHEETS SHEET NO.

GRAPHIC SCALE 400 0 400 800 FEET

PREPARED UNDER THE DIRECTION OF COLONEL RUFUS W. PUTNAM, DISTRICT ENGINEER

U.S. ENGINEER OFFICE, LOS ANGELES, CALIF. JAN. 1946

SUBMITTED BY:	APPROVED BY:
CHIEF, SURVEY & DRAFTING SECTION	CHIEF, GENERAL ENGINEERING BRANCH

FILE NO.	DRAWN	TRACED	CHECKED	TO ACCOMPANY SPECIFICATIONS
RW 7-54-F	E.W.L.	E.W.L.	G.B.D. M.L.C.	DATED:

F.M. 1 1 9 6 9 - 4

Neg. 639-4