BPR REG. NO.	STATE	FEDERAL PROJECT NO.	EFFECTIVE DATE	SHEET NO	TOTAL SHEETS
7	CALIF				

DISTRICT R/W AGENT | BUREAU OF PUBLIC ROADS | DATE

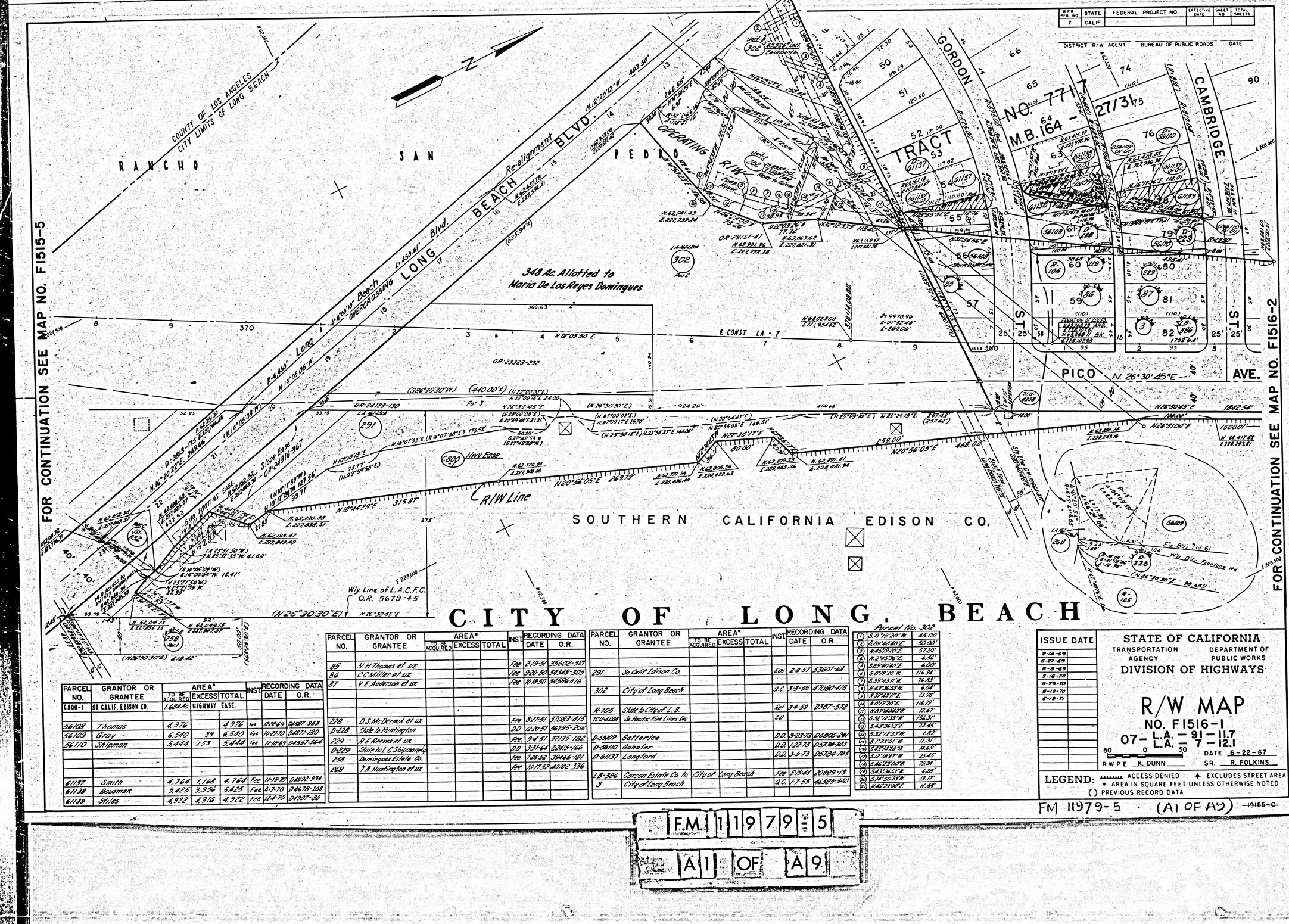

PARCEL NO.	GRANTOR OR GRANTEE	AREA* TO BE ACQUIRED	AREA* EXCESS	AREA* TOTAL	INST	RECORDING DATA DATE	RECORDING DATA O.R.
C800-1	SO. CALIF. EDISON CO.	1.694 AC	HIGHWAY EASE.				
56108	Thomas	4.976		4.976	Fee	10-26-69	04587-953
56109	Gray	6.540	39	6.540	Fee	10-27-70	04871-180
56110	Shipman	5.444	1.53	5.444	Fee	11-18-69	04557-564
61137	Smith	4.764	1.168	4.764	Fee	11-19-70	04892-934
61138	Bousman	5.425	3.956	5.425	Fee	4-7-70	04678-258
61139	Stiles	4.922	4.316	4.922	Fee	12-4-70	04907-86

PARCEL NO.	GRANTOR OR GRANTEE	AREA* TO BE ACQUIRED	AREA* EXCESS	AREA* TOTAL	INST	RECORDING DATA DATE	RECORDING DATA O.R.
85	V.H. Thomas et ux				Fee	2-19-51	35602-327
86	C.C. Miller et ux				Fee	9-20-50	34248-305
87	V.E. Anderson et ux				Fee	10-18-50	34596-416
228	D.S. McDermid et ux				Fee	8-27-51	37083-415
D-228	State to Huntington				DD	12-20-57	46295-208
229	A.E. Reeves et ux				Fee	9-4-51	37135-182
D-229	State to L.C. Shipman et ux				DD	3-31-64	02415-144
258	Dominguez Estate Co.				Fee	7-25-52	39466-101
268	T.B. Huntington et ux				Fee	10-17-52	40102-336

PARCEL NO.	GRANTOR OR GRANTEE	AREA* TO BE ACQUIRED	AREA* EXCESS	AREA* TOTAL	INST	RECORDING DATA DATE	RECORDING DATA O.R.
291	So. Calif. Edison Co.				Esc	2-8-51	53601-68
302	City of Long Beach				D.C.	3-3-55	47080-418
R-105	State to City of L.B.				Rel	3-4-59	D387-578
TCU-8208	So. Pacific Pipe Lines Inc.				CU		
D-53109	Satterlee				D.D.	3-23-73	05805-241
D-56110	Gabster				D.D.	1-22-73	05728-703
D-61137	Langford				D.D.	3-6-73	05784-743
LB-396	Corson Estate Co. to City of Long Beach				Fee	5-15-61	20899-13
3	City of Long Beach				Q.C.	1-7-55	46305-340

Parcel No. 302

1	S 0°19'20" W.	45.00
2	N 89°40'40" E.	50.00
3	N 45°19'20" E.	57.20
4	N 2°45'36" E.	6.56
5	S 89°40'40" E.	6.00
6	S 0°19'20" W.	116.98
7	S 39°43'11" W.	76.63
8	N 43°36'59" W.	6.08
9	N 39°43'11" E.	73.98
10	S 0°19'20" E.	114.79
11	N 89°40'40" W.	17.67
12	S 38°19'35" W.	134.31
13	S 43°36'53" E.	22.45
14	S 32°12'33" W.	1.82
15	S 1°23'01" W.	11.31
16	S 43°41'25" W.	44.63
17	S 12°18'47" W.	25.45
18	S 46°23'00" W.	79.94
19	S 43°36'53" W.	6.28
20	S 74°50'25" W.	13.17
21	N 46°23'00" E.	11.55

ISSUE DATE	
8-14-69	
6-27-69	
8-8-69	
8-16-70	
6-29-70	
8-19-70	
5-19-71	

STATE OF CALIFORNIA
TRANSPORTATION AGENCY — DEPARTMENT OF PUBLIC WORKS
DIVISION OF HIGHWAYS

R/W MAP
NO. F1516-1
07 - L.A. - 91 - 11.7
07 - L.A. 7 - 12.1

50 0 50

DATE 6-22-67

RWPE K. DUNN — SR. R. FOLKINS

LEGEND: ACCESS DENIED ✦ EXCLUDES STREET AREA
* AREA IN SQUARE FEET UNLESS OTHERWISE NOTED
( ) PREVIOUS RECORD DATA

FM 11979-5 (A1 OF A9) 19155-C

FM 11979-5
A1 OF A9

BPR REG NO	STATE	FEDERAL PROJECT NO.	EFFECTIVE DATE	SHEET NO	TOTAL SHEETS
7	CALIF				

DISTRICT R/W AGENT | BUREAU OF PUBLIC ROADS | DATE

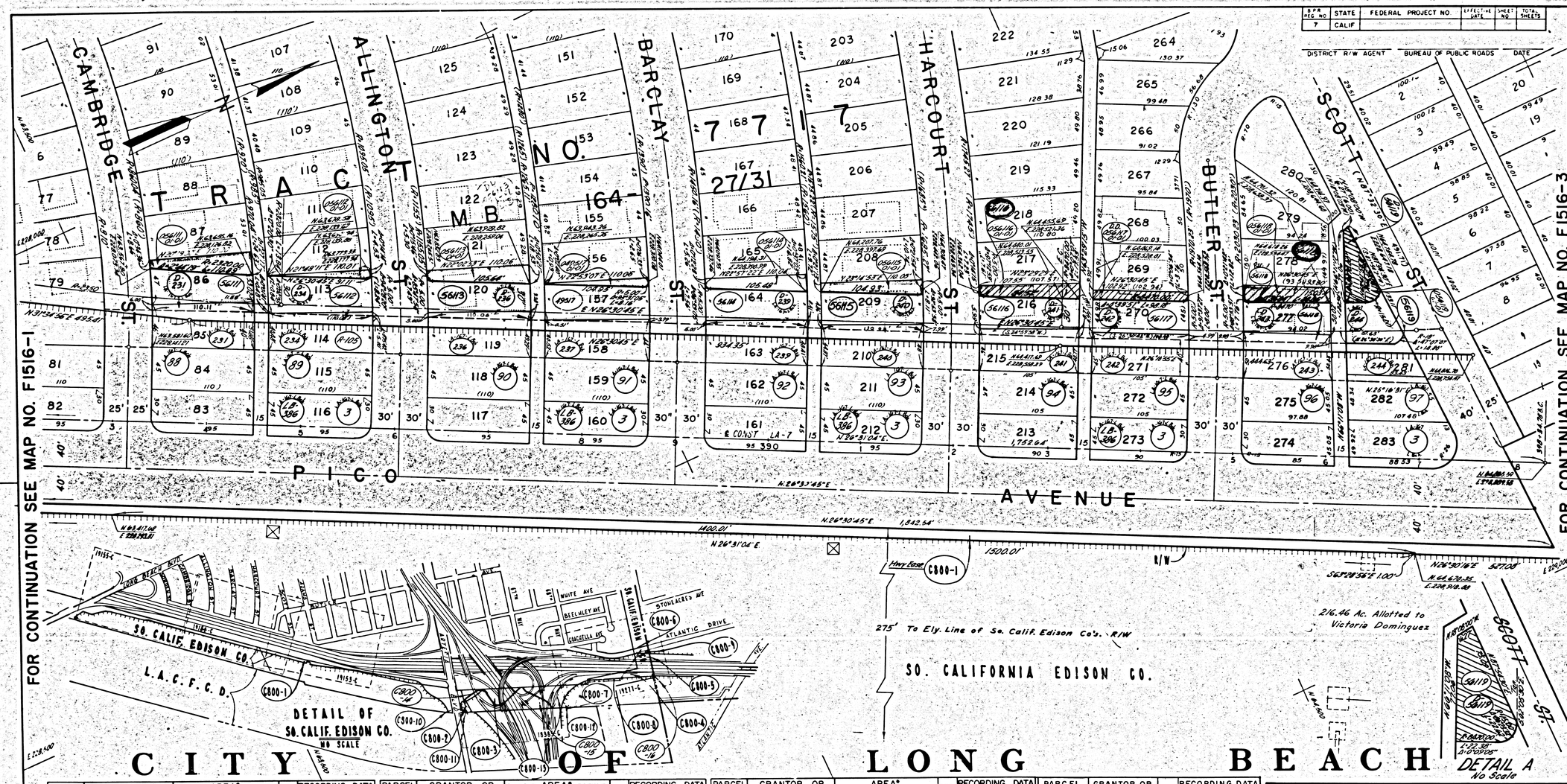

R/W PROJ. NO.	STATE	FEDERAL PROJECT NO.	EFFECTIVE DATE	SHEET NO.	TOTAL SHEETS
7	CALIF				

DISTRICT R/W AGENT — BUREAU OF PUBLIC ROADS — DATE

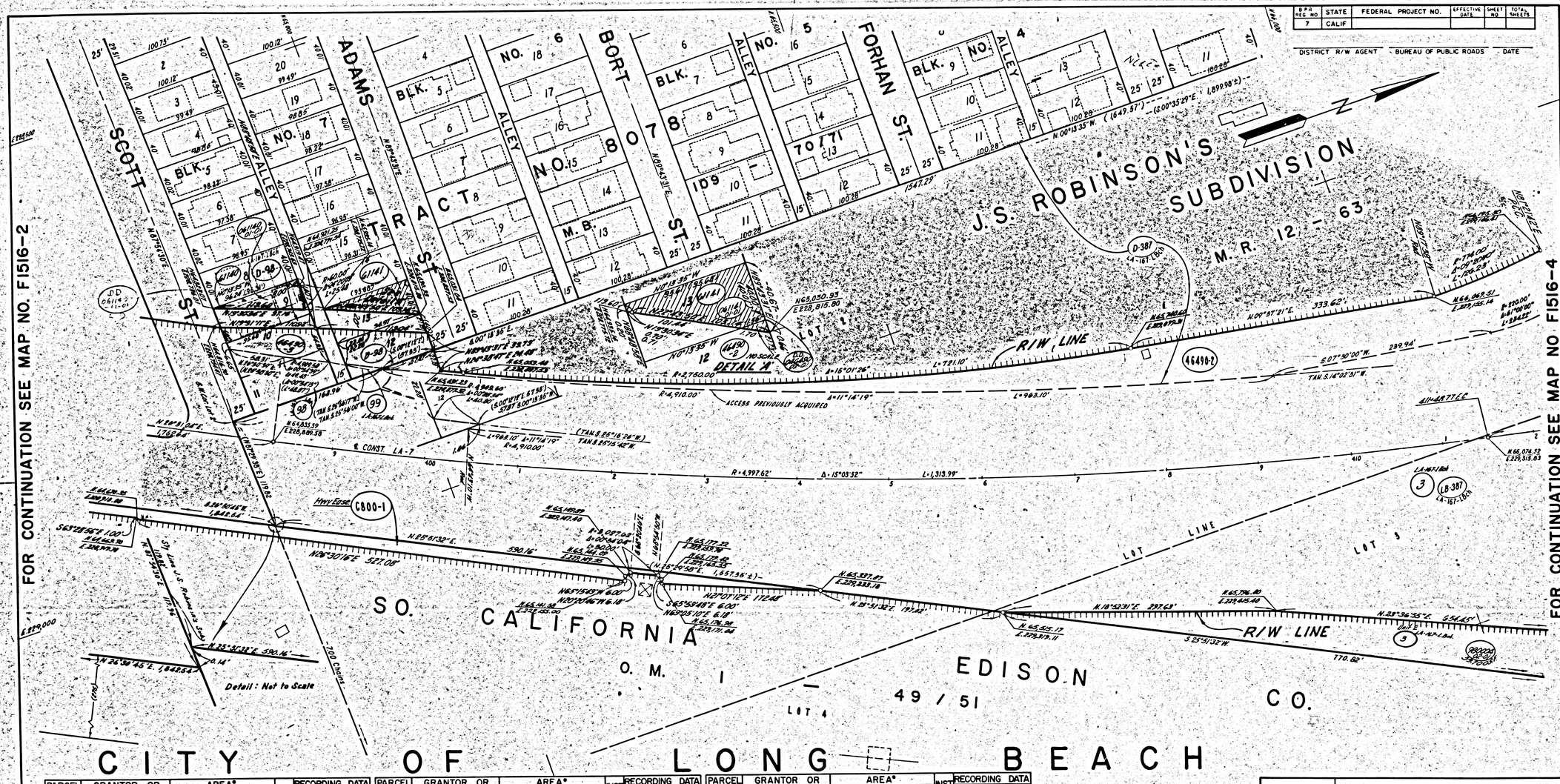
FOR CONTINUATION SEE MAP NO. F1516-2
FOR CONTINUATION SEE MAP NO. F1516-4
SCOTT ST.
ADAMS ST.
TRACT 8
BORT ST.
FORHAN ST.
ALLEY
BLK. 5
BLK. 6
BLK. 7
BLK. 8
BLK. 9
NO. 7
NO. 6
NO. 5
NO. 4
M.B. 13
J.S. ROBINSON'S SUBDIVISION
M.R. 12 - 63
DETAIL "A"
10 SCALE
R/W LINE
ACCESS PREVIOUSLY ACQUIRED
Hwy Edge C800-1
SO. CALIFORNIA EDISON CO.
O. M. 1
49 / 51
LOT 4
LOT LINE
LOT 5
CITY OF LONG BEACH
Detail: Not to Scale
E CONST LA-7
46490-2
D-387
LA-167-1.0/1.5
3
LB-387
LA-167-1.0/1.5
D-98
C800-1
98
99
61140
61141
D.D. D611490 (1-01)
D.D. 46490-2-06-01
N 65,030.93
E 203,815.90
N 66,062.51
E 229,155.14
N 66,074.52
E 229,313.63
N 65,796.80
E 229,449.40
N 65,545.17
E 229,379.11
N 65,397.27
E 229,338.18
N 65,177.22
E 229,278.16
N 65,137.62
E 229,265.55
N 65,141.46
E 229,135.00
N 65,176.74
E 229,171.26
N 65,141.69
E 229,147.40
N 65,149.89
E 229,147.40
N 66,177.00
E 229,313.63
N 66,177.00
E 229,313.63
N 66,177.00
E 229,313.63

FOR CONTINUATION SEE MAP NO. F1516-6

FOR CONTINUATION SEE MAP NO. F1516-5

FOR CONTINUATION SEE MAP NO. F1516-3

BPR REG NO	STATE	FEDERAL PROJECT NO.	EFFECTIVE DATE	SHEET NO	TOTAL SHEETS
7	CALIF				

DISTRICT R/W AGENT | BUREAU OF PUBLIC ROADS | DATE

D-1501-76'

ARTESIA (ARTESIA OVERCROSSING ST.) BLVD.

S'ly Line of HELLMAN TRACT Marked "MADDOX"

N 88° 49' 31" E. 360

N 88° 49' 31" E. 365

N 88° 43' 31" E.

N 89° 43' 47" E. (202.73)

N 89° 43' 47" E. (N 89° 43' 45" E) 329.75'

NW Corner, Par 4, O.R. 9514-345

J.S. ROBINSON'S SUB-DIVISION

M.R. 12-63

ALLEY

COOLIDGE ST.

65TH ST.

BLK. 10 NO. 14 TO 17

BLK. 8 NO. 109 M.B.

LOT 1

LOT 2

LOT 3

LOT 4

LOT 5

LOT LINE

R/W Line

Const. 14-7

Tan N 78° 59' 27" W

N 66,500

N 66,000

E 230,000

W'ly Line O.R. 8623-231

SO. CALIFORNIA EDISON CO.

O. M. 1 — 49/51

L.A.C.F.C.D. Chnl.

HELLMAN TRACT

M.R. 2-524/525

Por. Lot III

CITY OF LONG BEACH

PARCEL NO.	GRANTOR OR GRANTEE	AREA* TO BE ACQUIRED	AREA* EXCESS	AREA* TOTAL	INST	RECORDING DATA DATE	RECORDING DATA O.R.
46490-1	CITY OF LONG BEACH	1,525		8.189 Ac.	FEE	11-18-70	D 4891-981
46490-2	For Reference See Map No. F1516-3						
8	City of Long Beach				Q.C.	1-7-55	46585-340
LB-887	H.L. Child, et al				Fee	2-28-49	31115-97
D-887	City of Long Beach				D.D.	9-20-55	48996-1
851	So. Calif. Ed. Co.				Easm	10-14-55	49827-388
266	T.I. & T. Co.				Fee	5-14-52	38927-335
288	T.I. & T. Co.				Fee	5-19-52	38932-284
TJU-556							

PARCEL NO.	GRANTOR OR GRANTEE	AREA* TO BE ACQUIRED	AREA* EXCESS	AREA* TOTAL	INST	RECORDING DATA DATE	RECORDING DATA O.R.

PARCEL NO.	GRANTOR OR GRANTEE	AREA* TO BE ACQUIRED	AREA* EXCESS	AREA* TOTAL	INST	RECORDING DATA DATE	RECORDING DATA O.R.
DD8000-01-01	CITY of LONG BEACH				DD	6-13-73	D5906-658

ISSUE DATE
7-25-68
5-6-69
1-22-69
5-19-71

STATE OF CALIFORNIA
TRANSPORTATION AGENCY — DEPARTMENT OF PUBLIC WORKS
DIVISION OF HIGHWAYS

R/W MAP
NO. F1516-4
07-L.A.-91-11.7
07-L.A.-7-12.6

50 0 50

DATE 6-5-67

RWPE K. DUNN

SR R. FOLKINS

LEGEND: ACCESS DENIED ✦ EXCLUDES STREET AREA
* AREA IN SQUARE FEET UNLESS OTHERWISE NOTED
( ) PREVIOUS RECORD DATA

FM 11979-5 (A4 OF A9)

19152-6

F.M. 11979-5
A4 OF A9

B P R REG NO	STATE	FEDERAL PROJECT NO	EFFECTIVE DATE	SHEET NO	TOTAL SHEETS
7	CALIF	- - -			

DISTRICT R/W AGENT _____ BUREAU OF PUBLIC ROADS _____ DATE _____

FOR CONTINUATION SEE MAP NO. F1091-8 & P28187

CITY OF LONG BEACH

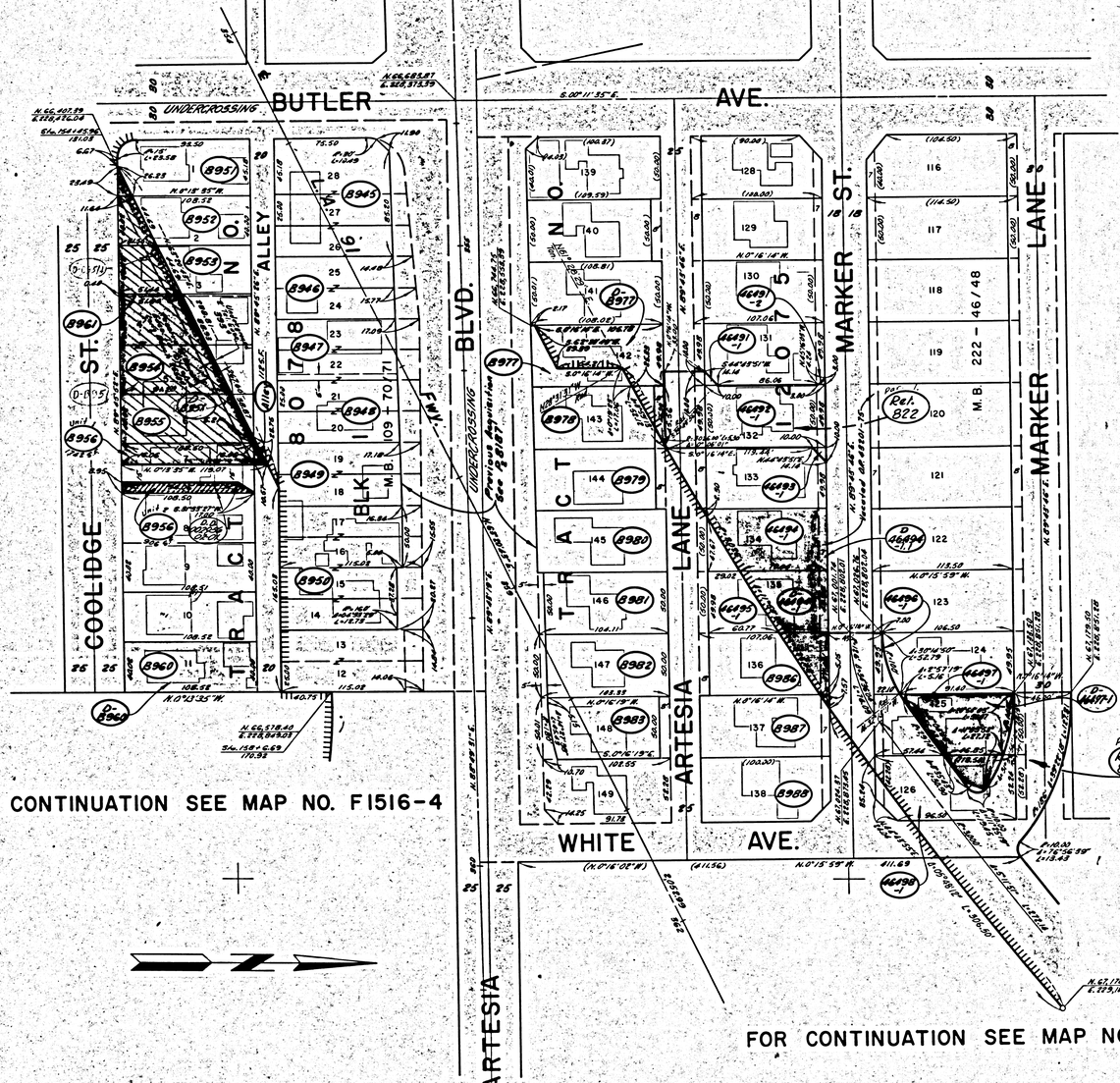

FOR CONTINUATION SEE MAP NO. F1516-4

FOR CONTINUATION SEE MAP NO. F1516-6

PARCEL NO	GRANTOR OR GRANTEE	AREA * ACQ	EXCESS	TOTAL	INST	RECORDING DATA DATE	OR
8945	Lynbar Inc.	9,015		9,015	Fee Cont.	3-15-68	08941-788
8946	Waggoner	4,794		4,794	Fee	3-19-63	01541-595
8947	Johnke	4,368		4,368	Fee	9-25-63	01964-918
8948	Clifford	5,358		5,358	Fee	10-11-63	01786-814
8949	Ingold	4,918		4,918	Fee	3-14-63	01953-64
8950	Lefebvre	9,684		9,684	Fee Cont.	4-17-64	02458-911
8951	Brewer	4,855	137	4,855	Fee	1-16-63	01887-899
8952	Willis	4,841	864	4,841	Fee	2-25-63	01930-488
8953	Treston	4,841	1,660	4,841	Fee	7-22-63	01691-684
8954	Waggoner	8,688	5,687	8,638	Fee	4-26-63	01693-512
8955	Gudgel	4,341	1,040	4,341	Fee	1-11-63	01885-341
8956	Davis	4,341	2,648	4,341	Fee	12-13-62	01868-808
8960	Mulherron	4,341		4,341	Fee	8-9-62	01938-803
b-8960	O'Shea				D.D.	7-25-69	04446-811
8961	Jacobi	43	20	43	Fee	9-5-63	02167-723
8977	Newman	5,382	3,826	5,382	Fee	5-3-62	01601-773
b-8977	New Brittany, Inc				D.D.	6-5-71	05017-612
8978	Luke	4,943	583	4,943	Fee	3-15-63	01954-966
8979	Levie	4,904		4,904	Fee	4-17-63	01994-618
8980	Richardson	5,264		5,264	Fee	4-15-63	01989-863
8981	Richardson	4,976		4,976	Fee	3-29-63	01572-813
8982	Hester	4,935		4,935	Fee	5-18-62	02025-786
8983	Ward	4,419		4,419	Fee	6-1-63	01974-209
8986	Muir	4,600	1,093	4,600	Fee	7-15-63	02102-974
8987	Kiper	4,600	20	4,600	Fee	4-17-63	01989-500
8988	Clifford	4,760		4,760	Fee	3-15-63	01954-765
46491-1	Brown	50		4,951	Fee	1-20-69	04255-526
46491-2	Brown	5		4,951	Fee	1-20-69	04255-526
46492-1	Wellen	4,951		4,951	Fee	1-28-68	03899-150
46493-1	Kolb	50		4,951	Fee	8-8-68	04087-878
46494-1	Stephenson	4,951	4,263	4,951	Fee	5-14-68	04000-659
D-46494	Shubin				D.D.	8-11-71	05155-668
46495-1	Addington	4,951	2,712	4,951	Fee	4-1-68	03956-329
46496-1	Ehrhardt	606		5,668	Fee	12-3-68	04212-188
46497-1	Clott	5,668	3,540	5,668	Fee	7-12-68	04063-321
46498-1	Perrone	5,784	846	5,784	Fee	5-27-68	04019-432
D46494-1.1	Akiyoshi, Trustee	(Shubin)			D.D.	5-31-72	05477-748
~~D46497-1~~	Satterlee				D.D.	9-13-71	05189-598
Rel. 822	State to City of Long Beach				Rel.	7-28-70	M4124-183
D-8951	Paul-Lynn Co.				D.D.	8-15-72	05568-425
DD 00256-OPA	PENNER				D.D.	7-13-73	05946-121

ISSUE DATE
5-6-68
9-27-68
5-19-71

STATE OF CALIFORNIA
TRANSPORTATION AGENCY — DEPARTMENT OF PUBLIC WORKS
DIVISION OF HIGHWAYS

R/W MAP
NO. F1516-5
07-L.A.-91-11.7
07-L.A.-7-12.6

50 0 50 DATE 6-14-67
R.W.P.E. K. DUNN SR. R. FOLKINS

LEGEND: ACCESS DENIED ✦ EXCLUDES STREET AREA
* AREA IN SQUARE FEET UNLESS OTHERWISE NOTED
( ) PREVIOUS RECORD DATA

FM 11979-5 (A5 OF A9) 9255-6

F.M. 11979-5
A5 OF A9

BPR HFG NO	STATE	FEDERAL PROJECT NO.	EFFECTIVE DATE	SHEET NO	TOTAL SHEETS
7	CALIF				

DISTRICT R/W AGENT | BUREAU OF PUBLIC ROADS | DATE

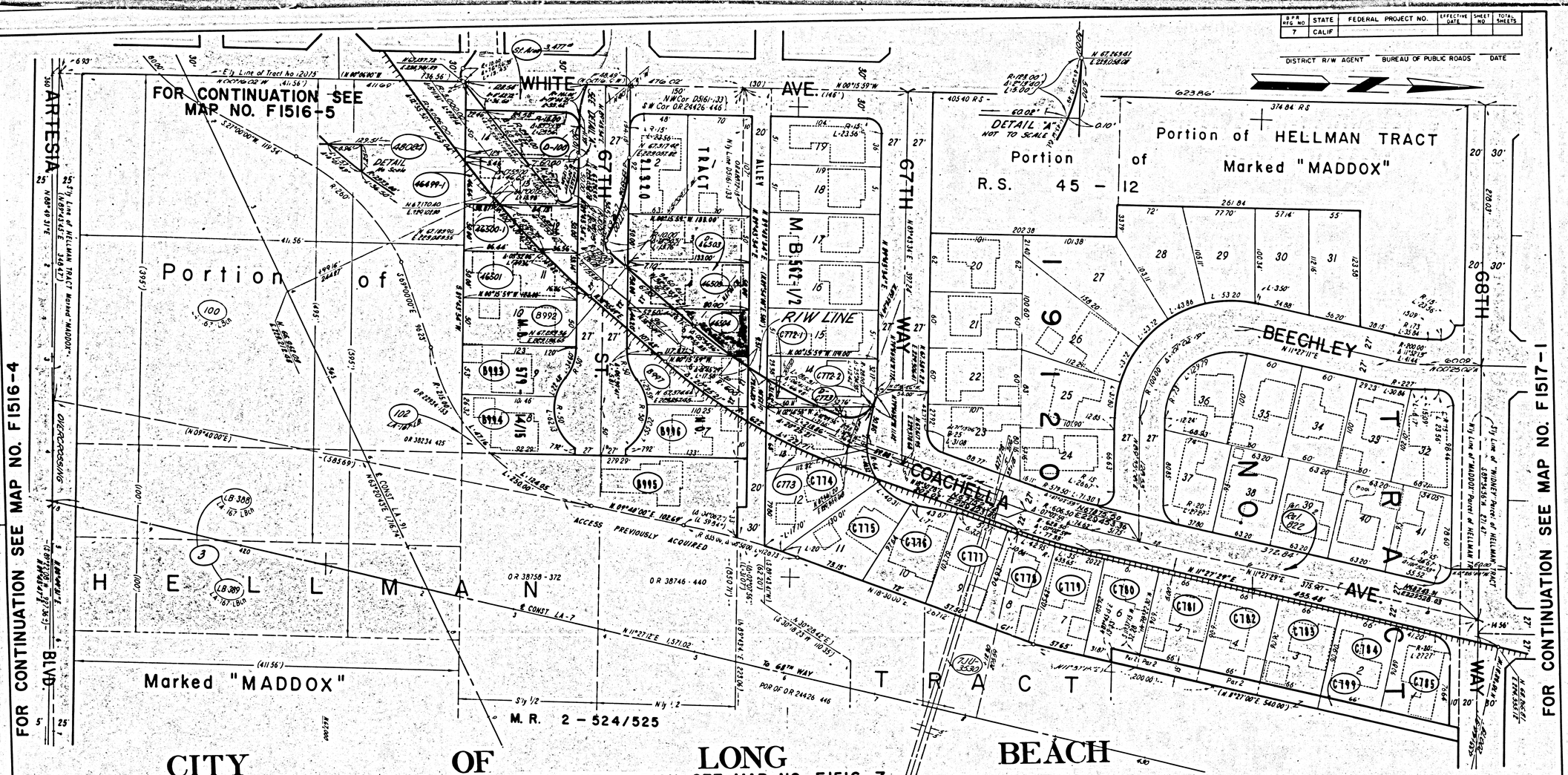

PARCEL NO.	GRANTOR OR GRANTEE	AREA* TO BE ACQUIRED	AREA* EXCESS	AREA* TOTAL	INST	RECORDING DATA DATE	RECORDING DATA O.R.
8992	S.L. JINKINS, ET UX	6,150		6,150	FEE	1-6-69	D2754-601
8993	J. TURIGLIATTO, ET UX	6,055		6,055	FEE	4-9-69	D1968-955
8994	L. LEFEBVRE, ET UX	6,167		6,167	FEE	10-13-64	D2660-85
8995	J.E. HILL, ET UX	15,890		15,890	FEE	3-21-69	D1961-387
8996	S. HERVEY, ET UX	6,518		6,518	FEE	4-8-69	D1983-370
8997	K.L. VAN DOREN, ET UX	6,431	71	6,431	FEE	4-8-69	D1983-212
C778-1	R.A. & D.C. DANIELS	906		6,268	Fee	5-14-69	4406-174
C778-2	R.A. & D.C. DANIELS	10		6,268	Fee	5-14-69	4406-174
C779	R.P. SIMPSON, ET UX	6,281	365	6,281	FEE	10-24-69	D2791-338
C774	J.R. NIXON, ET UX	7,951		7,951	FEE	2-24-64	D2369-350
C775	L.G. JOHNSON, ET UX	6,719		6,719	FEE	2-20-63	D1926-877
C776	R.F. CORMIER, ET UX	6,005		6,005	FEE	4-23-63	D2001-284
C777	G.L. ALLEN, ET UX	6,029		6,029	FEE	3-7-63	D1944-975
C778	L. LEFEBVRE, ET AL	6,047		6,047	FEE	5-28-64	D2489-515
C779	J.H. CHAPMAN, ET UX	6,171		6,171	FEE	3-15-63	D1954-747
C780	L.R. WARNER, ET UX	6,061		6,461	FEE	4-11-63	D1918-46

PARCEL NO.	GRANTOR OR GRANTEE	AREA* TO BE ACQUIRED	AREA* EXCESS	AREA* TOTAL	INST	RECORDING DATA DATE	RECORDING DATA O.R.
C781	O.C. CHANCEY, ET UX	6,390		6,390	FEE	4-16-63	D1982-650
C782	D.R. TERRILL, ET UX	6,390		6,390	FEE	3-21-63	D1961-391
C783	L.W. BROWN, ET UX	5,999		5,999	FEE	2-18-63	D1928-695
C784	W.W. GALLOWAY, ET UX	5,998		5,998	FEE	2-14-63	D1920-569
C785	S.G. SIMON, ET UX	6,096		6,096	FEE	4-16-63	D1983-25
C799	S.G. SIMON, ET UX	2,315		2,315	FEE	2-14-63	D1920-192
46499-1	D.L. & L.M. PETTIT	6,149	1,647	6,149	FEE	5-1-68	D3187-591
46500	L. & E.C. NELSON	6,149		6,149	FEE	3-1-68	D3927-338
46501	L.L. & L. CRAIN	6,149		6,149	FEE	5-14-68	D4000-461
46503	C.A. & F.E. WIPPLER	6,650	5,521	6,650	FEE	6-27-68	D4046-818
46504	H.L. & Y.G. MABE	6,650	2,840	6,650	FEE	6-27-68	D4046-821
48084	E.M. MORGAN	6,102	3,975	6,102	FEE	6-13-68	D4031-143
D-100	SATTERLEE				D.D.	9-15-71	D5192-660
D-C723	Daniels				D.D.	5-26-71	D5069-310
D-46503	Lanting				D.D.	3-24-71	D5005-508

PARCEL NO.	GRANTOR OR GRANTEE	AREA* TO BE ACQUIRED	AREA* EXCESS	AREA* TOTAL	INST	RECORDING DATA DATE	RECORDING DATA O.R.
2W13530	So. Cal. Edison Co.					JU.	
100	C.M. Erskine et ux		1			Fee	8-27-52	38349-295
102	H. Custer					Fee	2-1-52	38234-425
3	City of Long Beach					QC	1-7-53	46585-340
LB-388	L.N. Souvain to City of L.B.					Fee	5-3-48	27076-273
LB-389	E. Baldridge et ux to City of L.B.					Fee	4-23-48	27004-2
Rel 822	State to City of Long Beach					Rel.	7-28-72	W4124-183

ISSUE DATE
2-28-68

STATE OF CALIFORNIA
TRANSPORTATION AGENCY — DEPARTMENT OF PUBLIC WORKS
DIVISION OF HIGHWAYS

R/W MAP
NO. F1516-6
07 - L.A. - 91 - 11.7
07 - L.A. - 7 - 12.8

50 0 50 DATE 6-20-67
R.W.P.E. K. DUNN SR. R. FOLKINS

LEGEND: ACCESS DENIED ✦ EXCLUDES STREET AREA
★ AREA IN SQUARE FEET UNLESS OTHERWISE NOTED
( ) PREVIOUS RECORD DATA

FM 11979-5 (A6 OF A9) 19282-6

F.M. 11979-5
A6 OF A9

FOR CONTINUATION SEE MAP NO. F1516-6

BPR REG. NO	STATE	FEDERAL PROJECT NO.	EFFECTIVE DATE	SHEET NO	TOTAL SHEETS
7	CALIF				

DISTRICT R/W AGENT | BUREAU OF PUBLIC ROADS | DATE

FOR CONTINUATION SEE MAP NO. F1516-4

FOR CONTINUATION SEE MAP NO. F1517

FOR CONTINUATION SEE MAP NO. F1516-8

HELLMAN TRACT

"MADDOX" Marked

ARTESIA BLVD.

ATLANTIC DR.

68th WAY

CITY OF LONG BEACH

SO. CALIF. EDISON CO.

O.M. 1-49/51

Lot 3 Drain Ease for City of Long Beach

Par. 3 OR 9514-345

Par 1 OR 12827-79

Parcel 1

Parcel 2 POR OF OR 12827-79

POR OF OR 24426-446

POR OF OR 22392-120

POR OF OR 31598-372

Par 1 OR 22745-219

Par 2 OR 22745-219

Par 3 OR 22745-219

Par 4 OR 22745-219

Par 2 OR 7439-15

Par 3 OR 7439-15

Par 4 OR 7439-15

Par 2 OR 5997-97

Par 3 OR 5997-97

Par 4 OR 5997-97

Par 1 OR 5997-97

Par 2 OR 9514-345

Par 1 OR 9514-345

Par 4 OR 9514-345

Par 1 OR 7439-15

Par 2 OR 7439-15

Par 3 OR 7439-15

Par 4 OR 7439-15

Par 1 OR 30234-425

Par 2 OR 30234-425

Par 3 OR 30234-425

Par 4 OR 30234-425

Par 1 OR 38746-440

Par 2 OR 38746-440

Par 3 OR 38746-440

Par 4 OR 38746-440

Par 1 OR 38758-372

Par 2 OR 38758-372

Par 3 OR 38758-372

Par 4 OR 38758-372

M.R. 2 - 524 / 525

Detail "A" No Scale

DETAIL No Scale

Ingress & Egress Ease for City of Long Beach 7UT-3428

Ingress & Egress Ease for LA Co San Dist & City of Long Beach 7UT-3734

Sewer Ease for LACo San Dist. 7UT-3734

Drain Ease for City of Long Beach

Hwy Ease

Sewer Ease for LACo San Dist. 7UT-3734

Ingress & Egress for City of Long Beach 7UT-3428

Ingress & Egress for LA Co San Dist & City of Long Beach 7UT-3734

B.P.R. REG. NO.	STATE	FEDERAL PROJECT NO.	EFFECTIVE DATE	SHEET NO.	TOTAL SHEETS
7	CALIF				

DISTRICT R/W AGENT — BUREAU OF PUBLIC ROADS — DATE

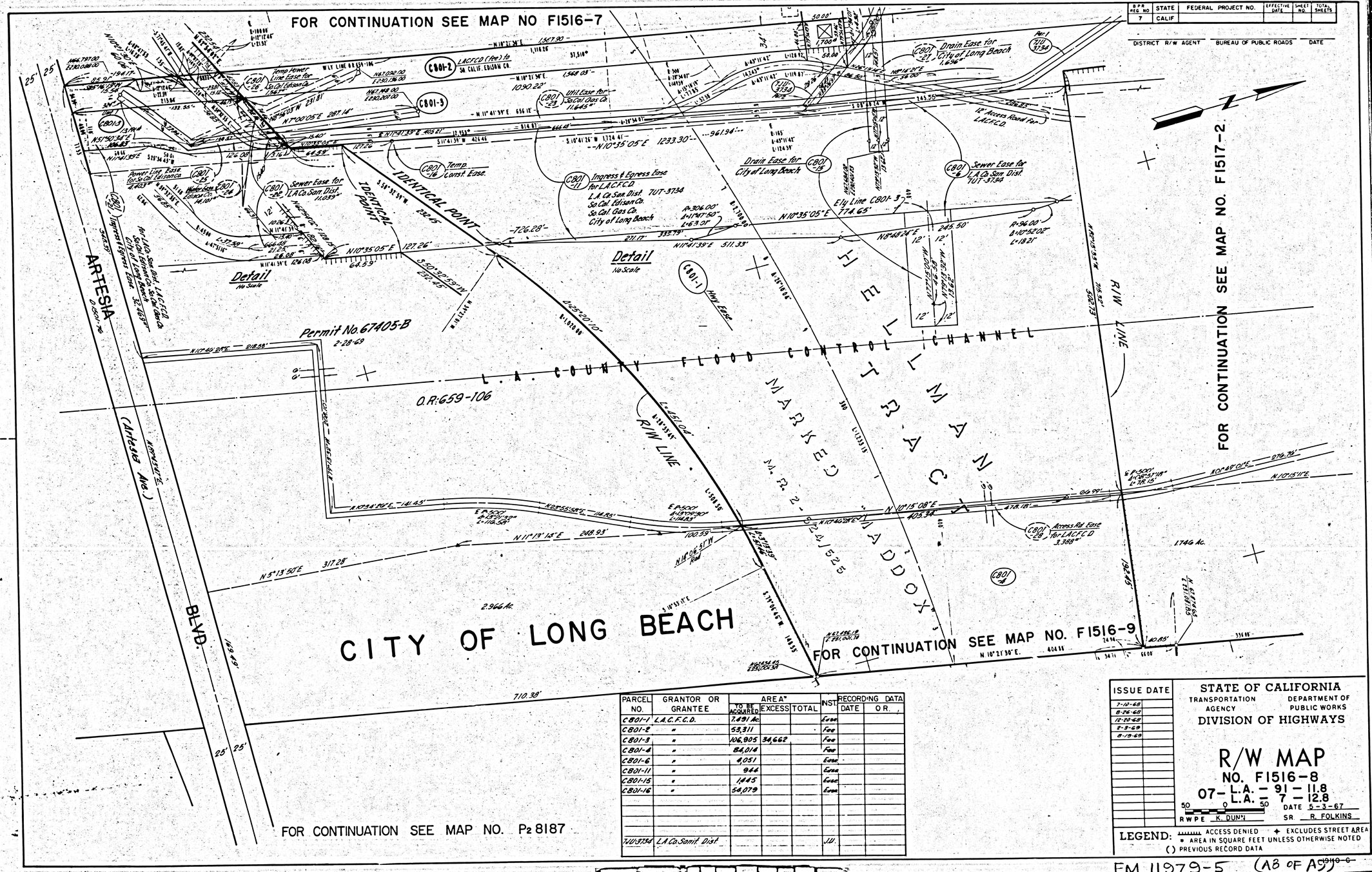

PARCEL NO.	GRANTOR OR GRANTEE	AREA* TO BE ACQUIRED	AREA* EXCESS	AREA* TOTAL	INST.	RECORDING DATA DATE	RECORDING DATA O.R.
C801-1	L.A.C.F.C.D.	7.491 Ac.			Ease		
C801-2	"	53,311			Fee		
C801-3	"	106,905	34,662		Fee		
C801-4	"	84,014			Fee		
C801-6	"	4,051			Ease		
C801-11	"	944			Ease		
C801-15	"	1,445			Ease		
C801-16	"	54,079			Ease		
7JU-3734	L.A. Co. Sanit. Dist.				J.U.		

ISSUE DATE
7-10-68
8-26-68
12-20-68
2-3-69
8-19-69

STATE OF CALIFORNIA
TRANSPORTATION AGENCY — DEPARTMENT OF PUBLIC WORKS
DIVISION OF HIGHWAYS

R/W MAP
NO. F1516-8
07- L.A. - 91 - 11.8
L.A. - 7 - 12.8

50 0 50
RWPE K. DUNN — DATE 5-3-67 — SR. R. FOLKINS

LEGEND: ACCESS DENIED ✦ EXCLUDES STREET AREA
* AREA IN SQUARE FEET UNLESS OTHERWISE NOTED
( ) PREVIOUS RECORD DATA

FM 11979-5 (A8 OF A9)

F.M. 11979-5
A8 OF A9

CITY OF LONG BEACH

D.P.R. REG. NO.	STATE	FEDERAL PROJECT NO.	EFFECTIVE DATE	SHEET NO.	TOTAL SHEETS
7	CALIF				

DISTRICT R/W AGENT ____ BUREAU OF PUBLIC ROADS ____ DATE ____

PARCEL NO.	GRANTOR OR GRANTEE	AREA* TO BE ACQUIRED	EXCESS	TOTAL	INST.	RECORDING DATA DATE	O.R.
B363	BONZER FWY MOBILE HM. CTR.	18,482		174,361	Fee	12-1-64	D2716-447
C802	CAMPFIRE GIRLS	20,507		87,222	Fee	9-28-66	D3439-69
C803	LYNBAR, INC., et al	44,509		44,509	Ltg/Lse	6-30-64	D2530-67
C804	LYNBAR, INC., et al.	37,111		37,111	Ltg/Lse	6-30-64	D2530-71
C805	C & D SMITH,	7,921		7,921	Fee	3-8-63	D1946-168
C806	L. C. GIBBS, et al.	41,585		41,585	Fee	5-27-63	D2042-806
C807	W. & M. ZINGG	46,907		46,907	Fee	5-9-63	D2022-246
C809	V.S. & D.A. WANDY	8,919		74,325	Fee	2-8-65	D2791-158
C810-1	V.S. & D.A. WANDY	8,981		65,482	Fee	4-16-68	D3982-884
C812	THE BISNO CORP.	92		34,838	Dem.	12-11-64	D2729-278
C812-1	THE BISNO CORP.	20		34,838	Dem.	12-11-64	D2729-278
C813	P.H. & J.A. PENNORTH	6,117		6,117	Fee	7-21-64	D2564-32
R-44	City of Long Beach					Rel. 12-10-54	#63537-337
Rel. 822	State to City of Long Beach					Rel. 7-28-72	M4124-183

FOR CONTINUATION SEE MAP NO. F1516-8

FOR CONTINUATION SEE MAP NO. F1092

PORTION OF HELLMAN TRACT
Portion of the 110.12 Ac. Tract Marked "MADDOX"
M. R. 2 - 524/525

TRACT NO. 25063
M.B. 664-46

TRACT NO. 24555
M.B. 639-84/85

TRACT NO. 4836
M.B. 170-22/23

PARCEL-1
PARCEL-2
Por. of LOT 4
LOT 3
LOT 2
LOT 4

C-809 C-803 C-804 C-807 C-810 C-802 C-805 C-806 C813 C812 C812-1 B363

ALLEY
67TH ST.
ATLANTIC AVE.
PENFOLD ST.
WILMARK AVE.
ALAMEDA ST.
Rel. 822

ISSUE DATE
5-29-68
7-2-69

STATE OF CALIFORNIA
TRANSPORTATION AGENCY — DEPARTMENT OF PUBLIC WORKS
DIVISION OF HIGHWAYS

R/W MAP
NO. F1516-9
07 - L.A. - 91 - 12.1
L.A. - 7 - 12.9

50 0 50
DATE 6-29-69
R.W.P.E. K. DUNN
SR. R. FOLKINS

LEGEND: ACCESS DENIED ✦ EXCLUDES STREET AREA
* AREA IN SQUARE FEET UNLESS OTHERWISE NOTED
( ) PREVIOUS RECORD DATA

FM 11979-5 (A9 of A9) 19321-6

F.M. 11979-5
A9 OF A9