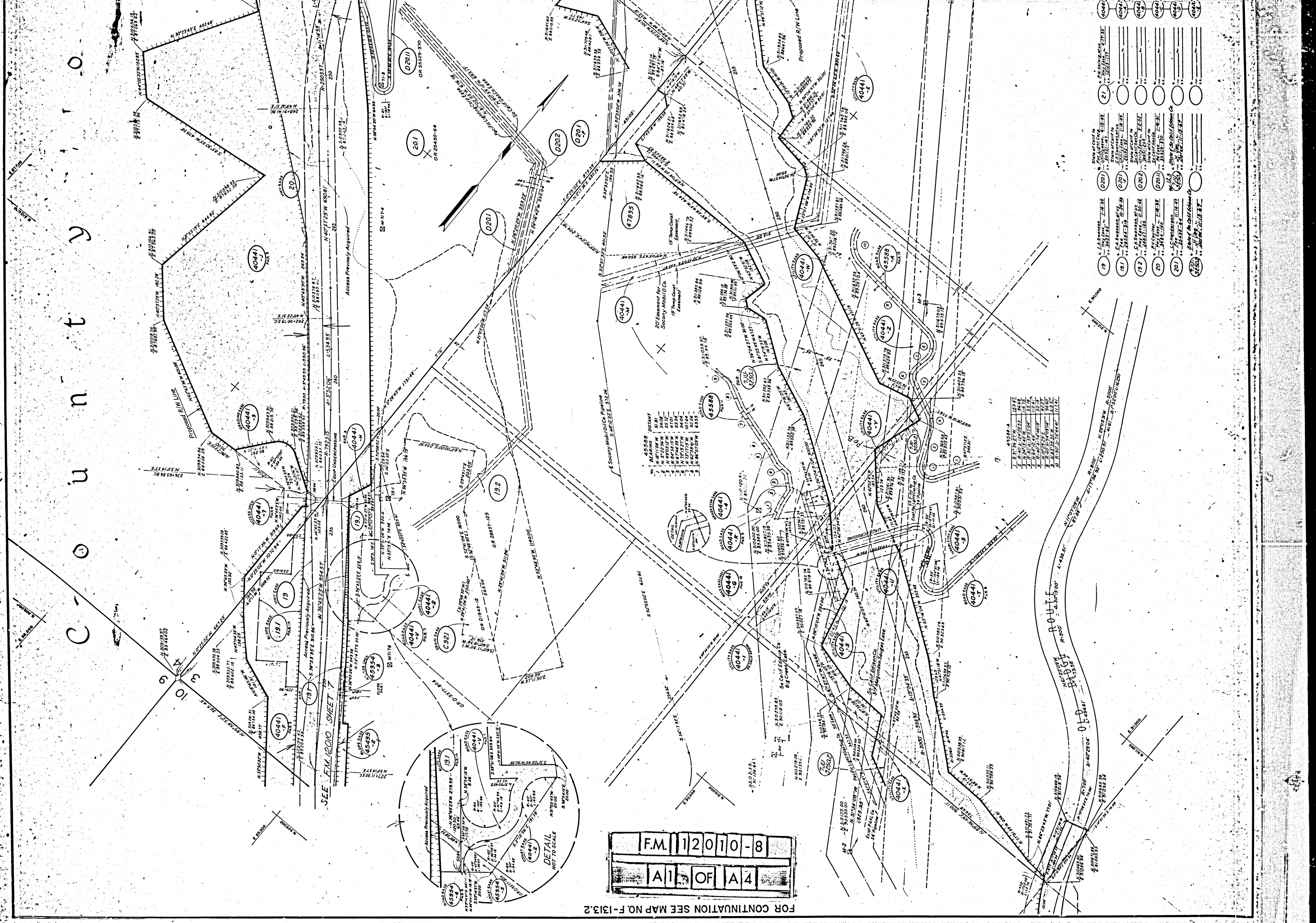
C - 9
SEE F.M. 12010 SHEET 7
DETAIL NOT TO SCALE
Proposed R/W Line
Access Previously Acquired
Socony Mobil Oil Co. Pipeline
20' Easement for Socony Mobil Oil Co.
15' Temp Const. Easement
So. Calif. Edison Co. Easement
So. Calif. Edison Co. Telephone Subject Lease
Big Creek Lake
Pole Line
Gas Line
Cut Line
Fence
Water Line
Sewer Line
Drainage Ditch
Road Lane
Road Park
Utility Lane
Utility Park
Right of Way
Property Line
Section Line
Sign of Civil Id
Sign of Civil Id Supplemental Id
Sign of Civil Id Supplemental Id Supplemental Id
Fire Hydrant
Fire Hydrant Supplemental Id
Gas Valve
Gas Valve Supplemental Id
Water Valve
Water Valve Supplemental Id
Sewer Manhole
Sewer Manhole Supplemental Id
Drain Inlet
Drain Inlet Supplemental Id
Drain Outlet
Drain Outlet Supplemental Id
Sewer Cleanout
Sewer Cleanout Supplemental Id
Telephone Pedestal
Telephone Pedestal Supplemental Id
Telephone Manhole
Telephone Manhole Supplemental Id
Telephone Cable Box
Telephone Cable Box Supplemental Id
Telephone Pole
Telephone Pole Supplemental Id
Guy Anchor
Guy Anchor Supplemental Id
Guy Pole
Guy Pole Supplemental Id
Power Pole
Power Pole Supplemental Id
Light Pole
Light Pole Supplemental Id
Traffic Signal Pole
Traffic Signal Pole Supplemental Id
Traffic Signal Box
Traffic Signal Box Supplemental Id
Traffic Signal Pedestal
Traffic Signal Pedestal Supplemental Id
Traffic Signal Mast Arm
Traffic Signal Mast Arm Supplemental Id
Traffic Signal Loop
Traffic Signal Loop Supplemental Id
Traffic Signal Pull Box
Traffic Signal Pull Box Supplemental Id
Traffic Signal Controller
Traffic Signal Controller Supplemental Id
Traffic Signal Cabinet
Traffic Signal Cabinet Supplemental Id
Traffic Signal Head
Traffic Signal Head Supplemental Id
Traffic Signal Head Left
Traffic Signal Head Left Supplemental Id
Traffic Signal Head Right
Traffic Signal Head Right Supplemental Id
Traffic Signal Head Center
Traffic Signal Head Center Supplemental Id
Traffic Signal Head Overhead
Traffic Signal Head Overhead Supplemental Id
Traffic Signal Head Pedestrian
Traffic Signal Head Pedestrian Supplemental Id
Traffic Signal Head Pedestrian Left
Traffic Signal Head Pedestrian Left Supplemental Id
Traffic Signal Head Pedestrian Right
Traffic Signal Head Pedestrian Right Supplemental Id
Traffic Signal Head Pedestrian Center
Traffic Signal Head Pedestrian Center Supplemental Id
Traffic Signal Head Pedestrian Overhead
Traffic Signal Head Pedestrian Overhead Supplemental Id
Traffic Signal Head Pedestrian Left Overhead
Traffic Signal Head Pedestrian Left Overhead Supplemental Id
Traffic Signal Head Pedestrian Right Overhead
Traffic Signal Head Pedestrian Right Overhead Supplemental Id
Traffic Signal Head Pedestrian Center Overhead
Traffic Signal Head Pedestrian Center Overhead Supplemental Id
Traffic Signal Head Pedestrian Left Overhead Supplemental Id
Traffic Signal Head Pedestrian Right Overhead Supplemental Id

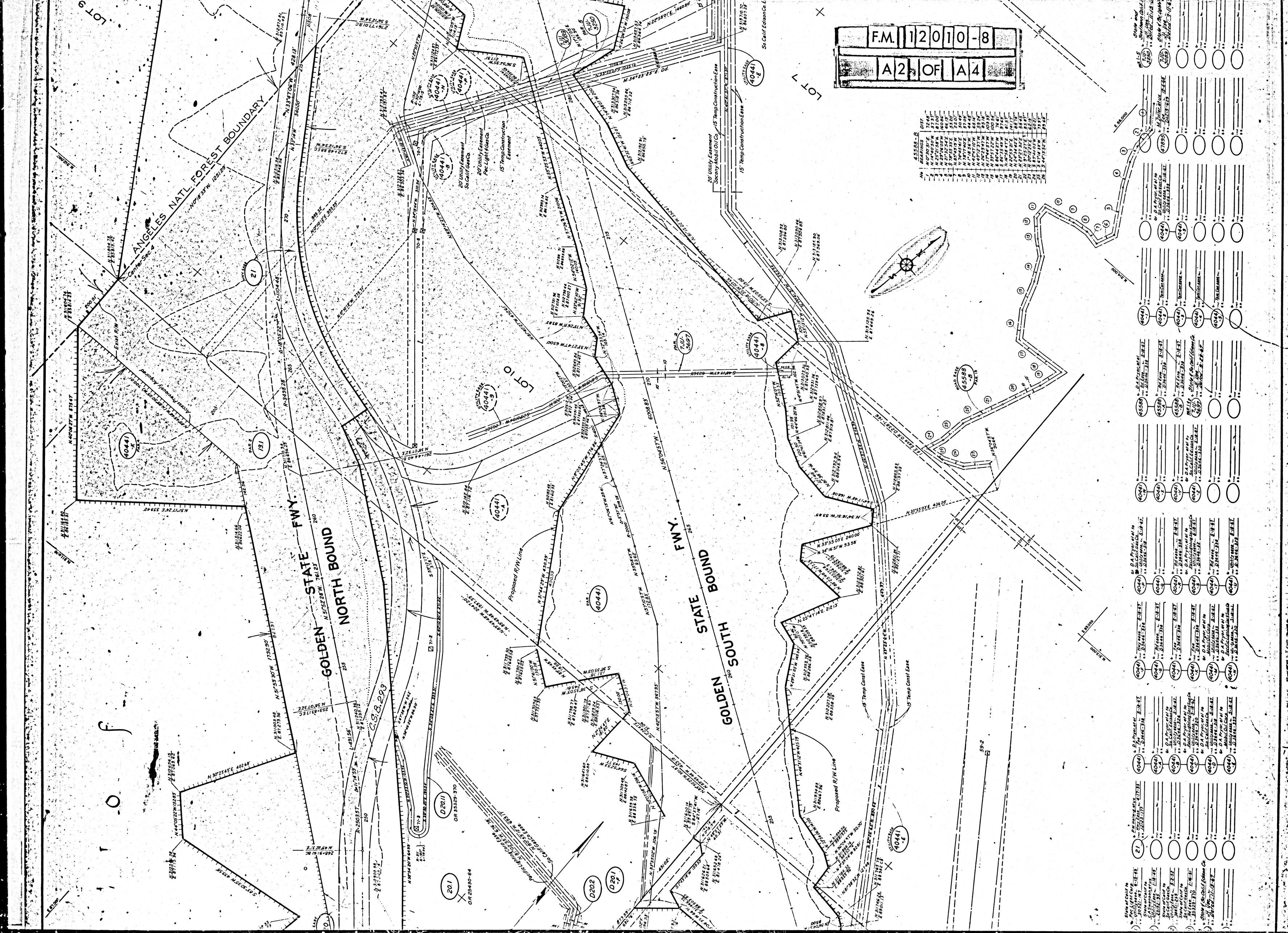
F.M. 12010-8
A2 OF A4
GOLDEN STATE FWY. NORTH BOUND
GOLDEN STATE FWY. SOUTH BOUND
ANGELES NATL. FOREST BOUNDARY
LOT 9
LOT 10
LOT 7
So Calif Edison Co.
20' Utility Easement Socony Mobil Oil Co.
15' Temp Construction Ease
20' Utility Easement Pac Light Gas Co.
20' Utility Easement So Calif Gas Co.
15' Temp Construction Easement
Proposed R/W Line
Center Sec 4
Excel R/W
Access Prohibited
G.S.B. 293
OR 2540-64
OR 3555-370
D202
D201
D211
40441
45588-B
47999
45589-B
N 36°04'57" W
6028.88'
N 34°13'55" E Od.
N 22°50'E 140.80'
N 33°55'03" E 24.00'
N 34°16'57" W 53.58'
N 33°55'03" E 436.70'
N 30°22'45" E 400.48'
N 44°03'22" W 258.88'
S 89°30'25" W 498.88'
N 51°59'30" W 1232.17'
N 57°52'28" W 761.23'
N 33°46'30" W 428.13'
N 33°44' W 540.00'
N 33°44' W 1235.29'
N 42°03'E 1721'
N 42°03'E 1721'
N 42°03'E 1721

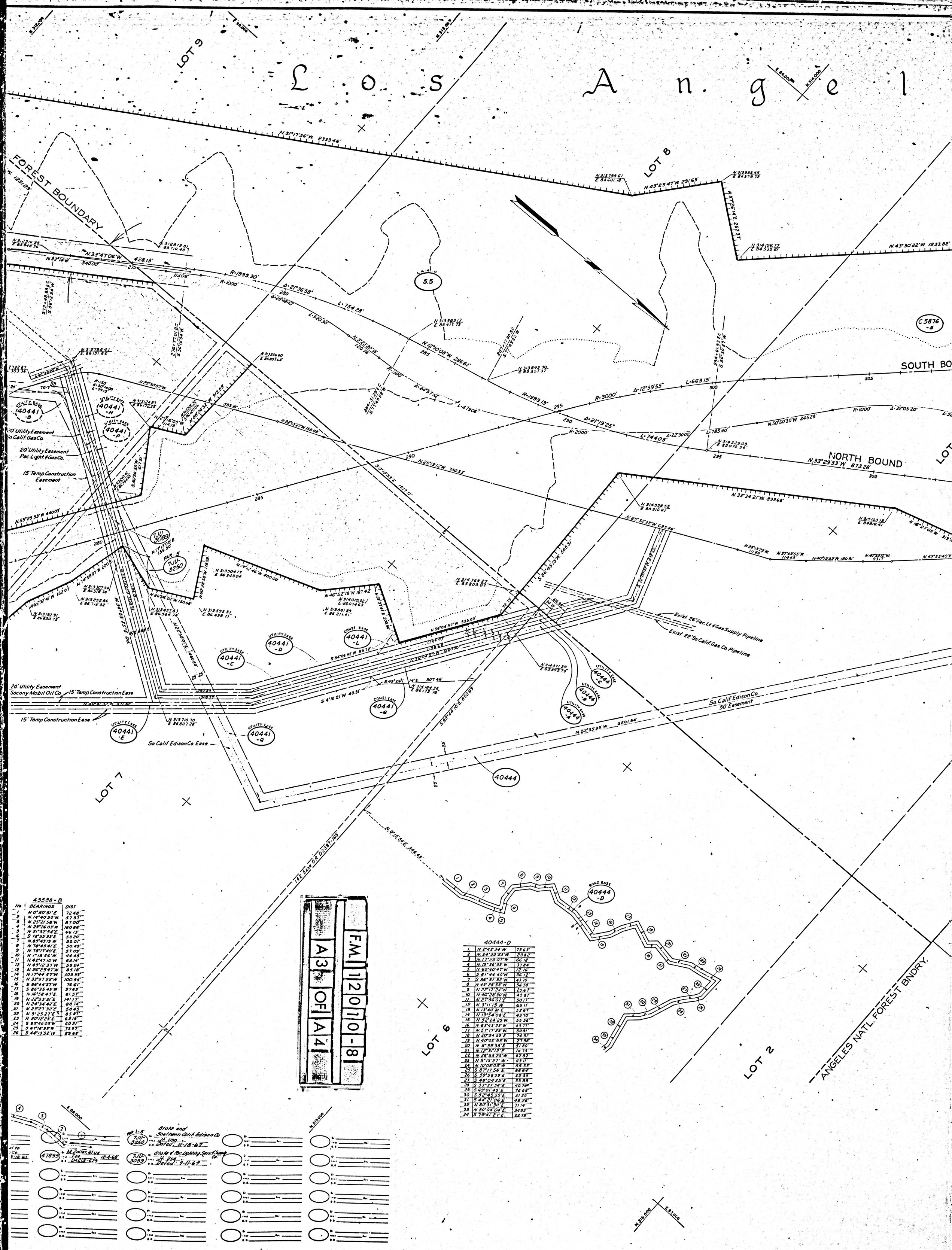

45588-B

No	BEARINGS	DIST
1	N 0°30'51"E	72.48'
2	N 14°40'50"W	57.37'
3	N 25°21'58"W	87.00'
4	N 29°26'03"W	160.86'
5	N 21°32'54"E	66.13'
6	S 78°55'33"E	53.20'
7	N 85°43'19"W	52.01'
8	N 74°45'41"E	50.49'
9	N 78°17'40"E	57.09'
10	N 1°18'56"W	44.45'
11	N 42°47'10"W	68.14'
12	N 49°12'37"W	59.24'
13	N 26°23'47"W	85.18'
14	N 17°44'57"W	103.33'
15	N 33°57'22"W	100.56'
16	S 86°44'27"W	76.61'
17	S 86°35'45"W	97.69'
18	N 16°58'47"E	81.57'
19	N 22°53'21"E	141.17'
20	N 24°34'42"E	88.74'
21	N 23°27'32"E	58.45'
22	N 9°25'27"E	85.87'
23	N 20°12'23"E	62.19'
24	S 83°40'03"W	60.21'
25	S 67°18'33"W	73.97'
26	S 44°13'52"W	89.68'

40444-D

1	N 2°42'34"W	73.63'
2	N 24°33'23"W	23.82'
3	N 17°25'07"W	66.18'
4	N 19°36'33"W	37.84'
5	N 60°40'47"W	12.16'
6	S 61°44'40"W	36.12'
7	S 86°51'32"W	43.70'
8	N 49°28'53"W	56.58'
9	N 22°12'24"W	25.67'
10	N 46°28'30"W	45.87'
11	N 27°56'02"E	50.17'
12	N 3°11'15"W	65.11'
13	N 13°40'34"E	52.67'
14	N 13°54'08"E	43.70'
15	N 52°24'29"W	55.56'
16	N 63°43'23"W	43.77'
17	N 57°17'29"W	50.91'
18	N 20°54'59"E	74.51'
19	N 40°02'53"W	27.96'
20	N 8°39'38"E	51.80'
21	N 12°31'12"E	18.73'
22	N 28°53'25"W	62.82'
23	N 9°13'27"W	43.11'
24	N 10°08'05"W	55.53'
25	S 87°17'56"E	66.64'
26	S 59°58'59"E	22.35'
27	S 48°04'25"E	33.88'
28	S 53°37'56"E	40.76'
29	S 69°01'49"E	76.68'
30	S 52°45'59"E	31.35'
31	S 44°21'06"E	48.26'
32	N 80°31'30"E	71.14'
33	N 80°04'04"E	34.83'
34	S 79°41'27"E	22.79'

F.M. 12010-8

A3 OF A4

PAR 1-5 7JU-3250 State and Southern Calif. Edison Co. Lt. Use Dated 11-13-67

7JU-3089 State of Pac. Lighting Serv. & Supply Co. Lt. Use Dated 7-11-67

47895 M. Zoller et ux Ease 12-4-68 24213-629

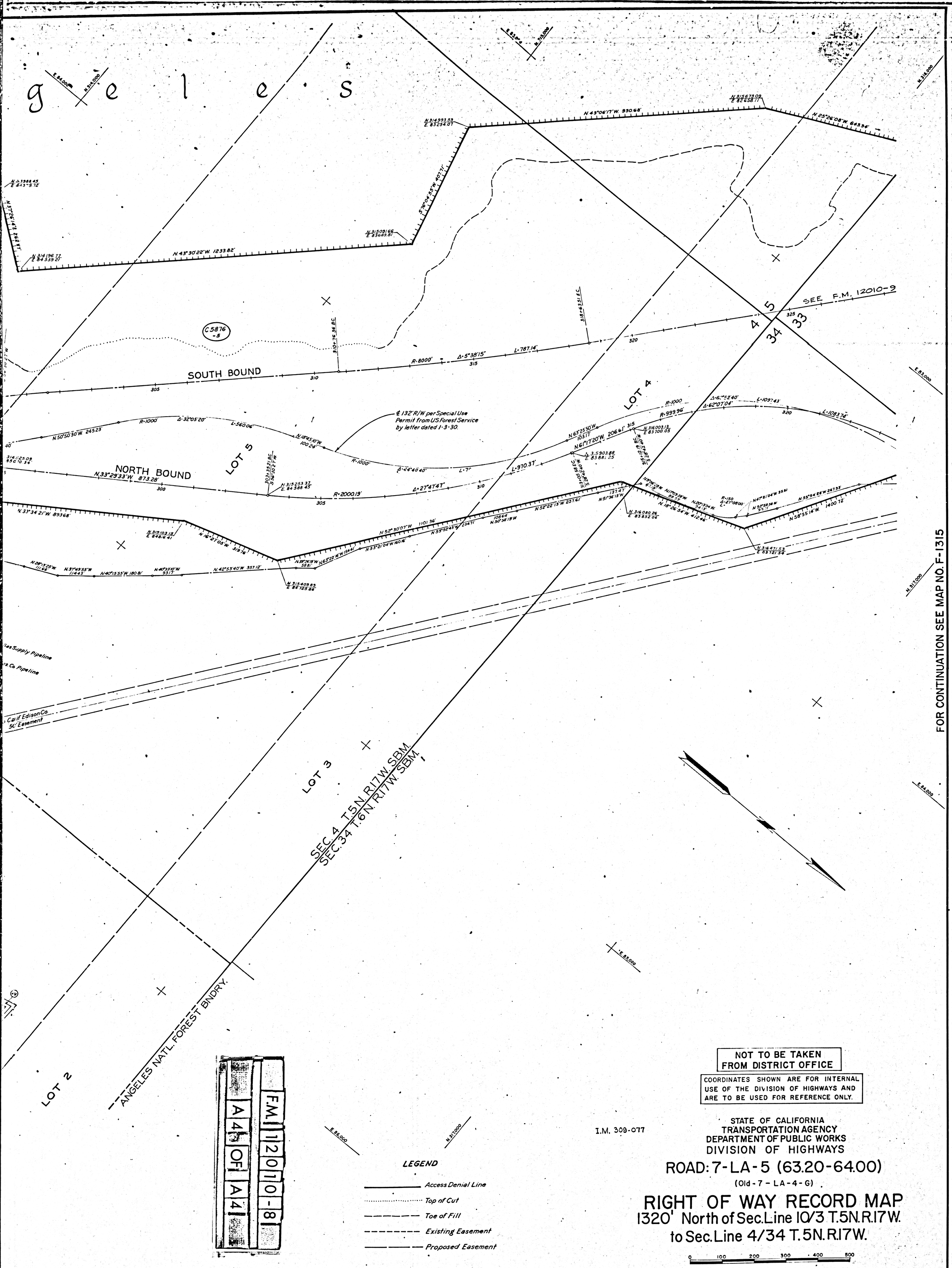

FOR CONTINUATION SEE MAP NO. F-1315

F.M. 12010-8

A 4 OF A 4

NOT TO BE TAKEN FROM DISTRICT OFFICE

COORDINATES SHOWN ARE FOR INTERNAL USE OF THE DIVISION OF HIGHWAYS AND ARE TO BE USED FOR REFERENCE ONLY.

I.M. 309-077

STATE OF CALIFORNIA
TRANSPORTATION AGENCY
DEPARTMENT OF PUBLIC WORKS
DIVISION OF HIGHWAYS

ROAD: 7-LA-5 (63.20-64.00)

(Old - 7 - LA - 4 - G)

RIGHT OF WAY RECORD MAP

1320' North of Sec. Line 10/3 T.5N.R.17W. to Sec. Line 4/34 T.5N.R.17W.

0 100 200 300 400 500

LEGEND

- Access Denial Line
- Top of Cut
- Toe of Fill
- Existing Easement
- Proposed Easement

F-1314