ANGEL

ANGELES NATIONAL FOREST

N

SCALE: 1"=100'

N

SCALE: 1"=100'

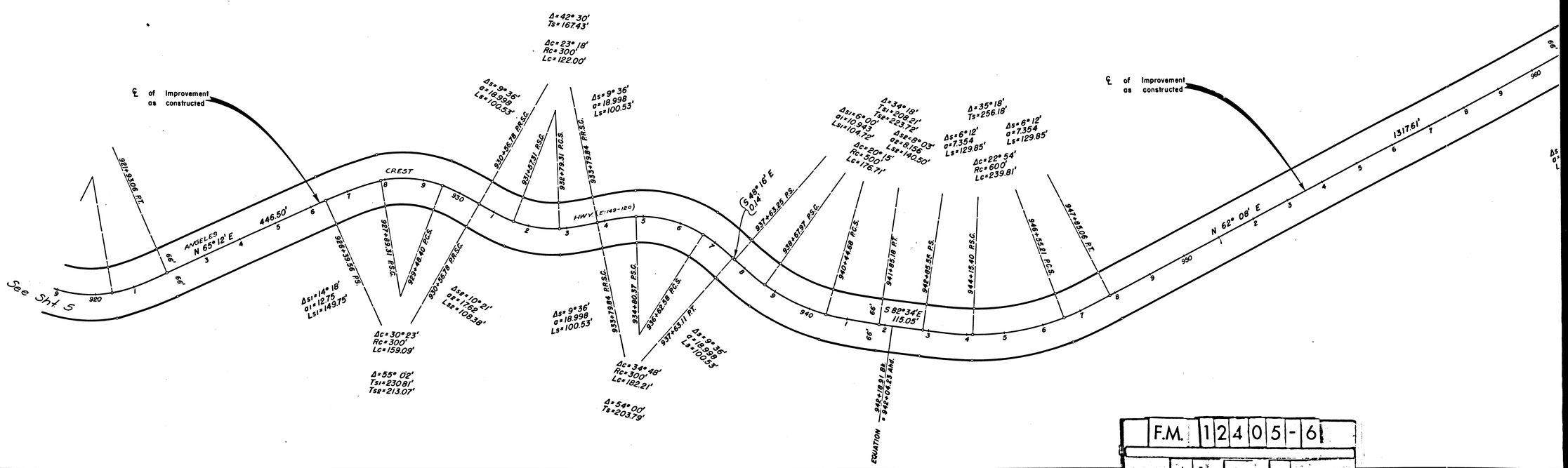

F.M.	12405-6
A1 OF A4	

ANGELES NATIONAL FOREST

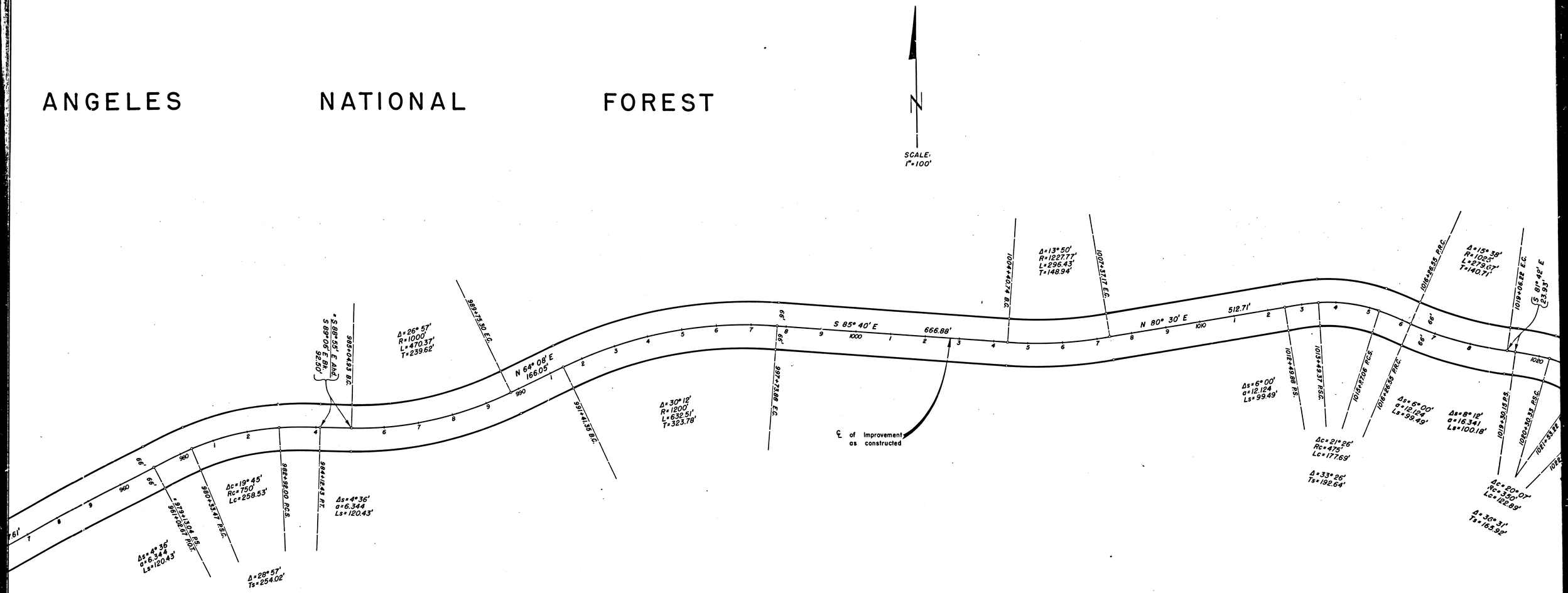

ANGELES NATIONAL FORES

F.M.	1	2	4	0	5	-	6
	A	2	OF	A	4		

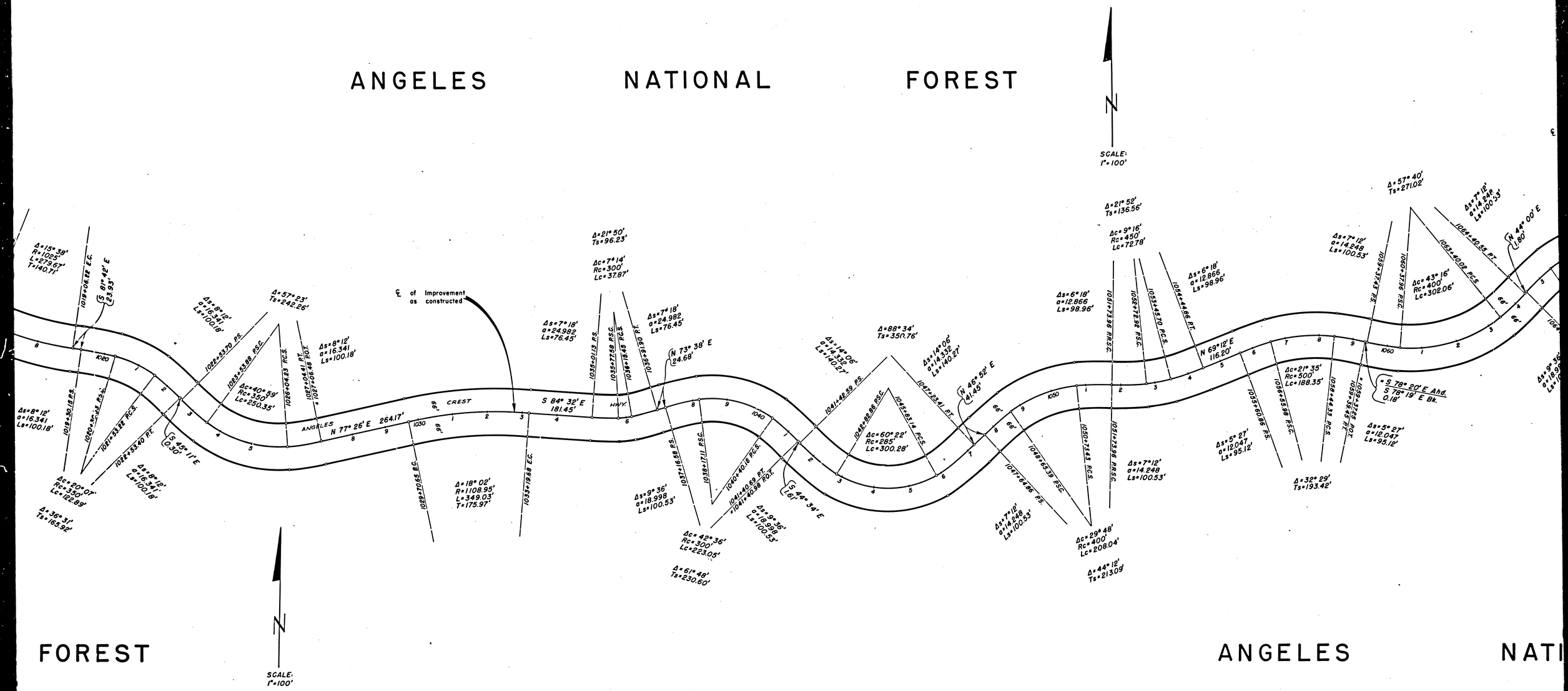

F.M. 12405-6

A3 OF A4

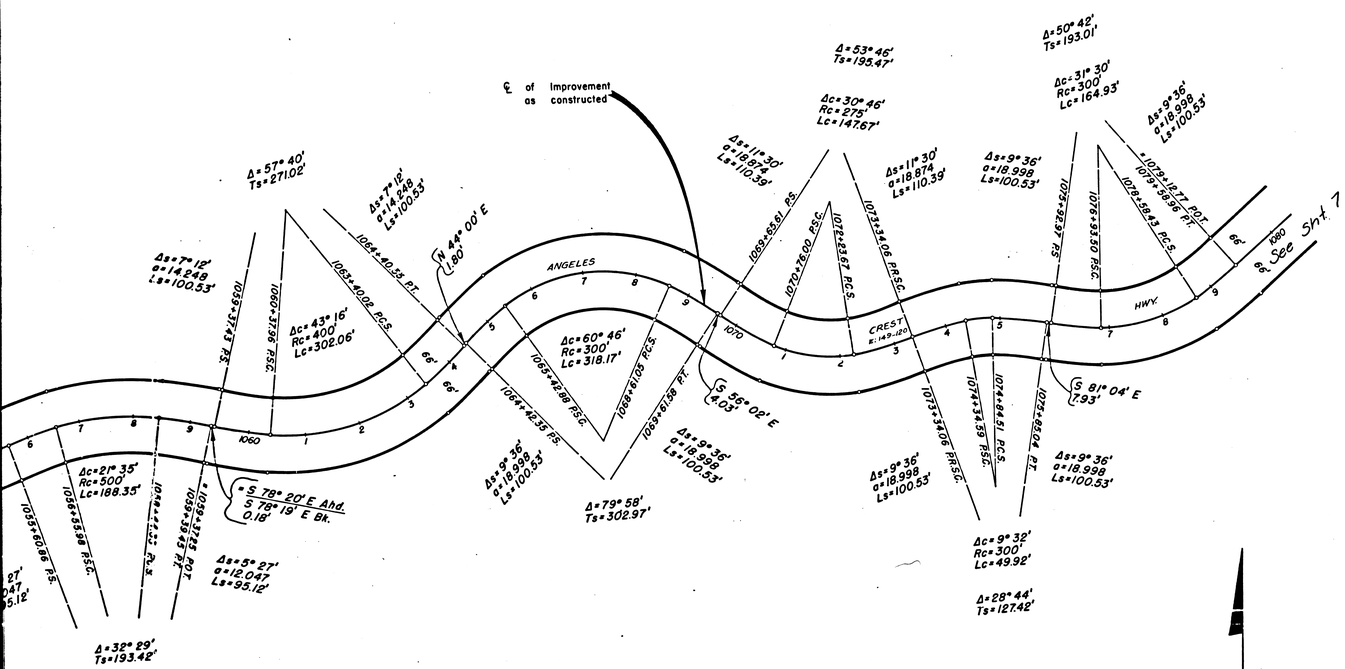

Note: Center Line Data compiled from "As Built" plans of State Division of Highways and U.S.B.P.R. on file in District VII Office.

NGELES NATIONAL FOREST

STATE OF CALIFORNIA
DEPARTMENT OF PUBLIC WORKS
DIVISION OF HIGHWAYS
DISTRICT VII

RIGHT OF WAY MAP
VII-LA-61-B

RED BOX
TO
CHARLTON FLATS
STATION 921+93.06 TO 1079+12.77

INDEX 15

SHEET 2 OF 3 SHEETS

SCALE IN FEET
100 50 0 100 200 300 400 500

NEG. 687-6

F.M.	1	2	4	0	5	-	6
A	4	OF	A	4			