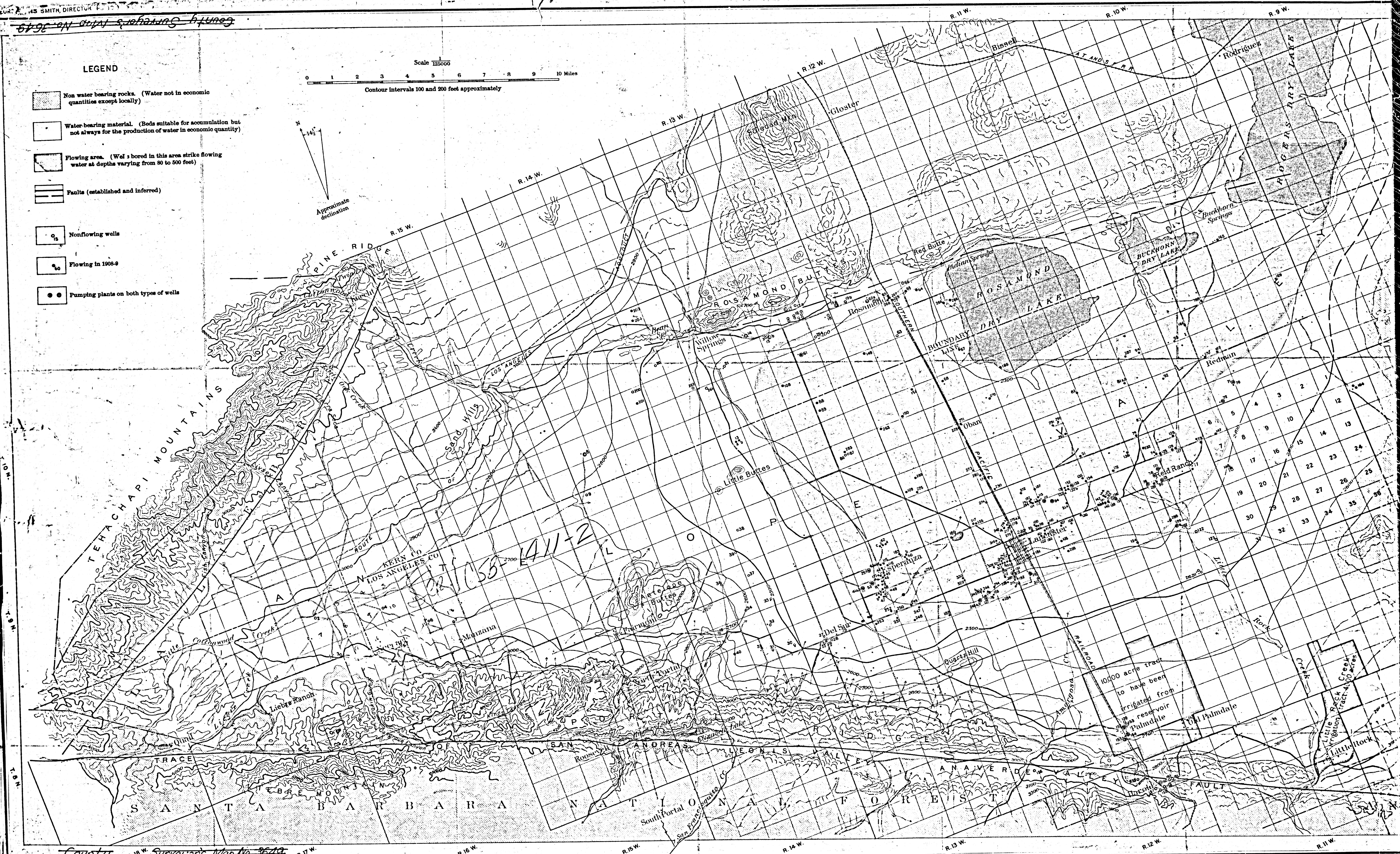
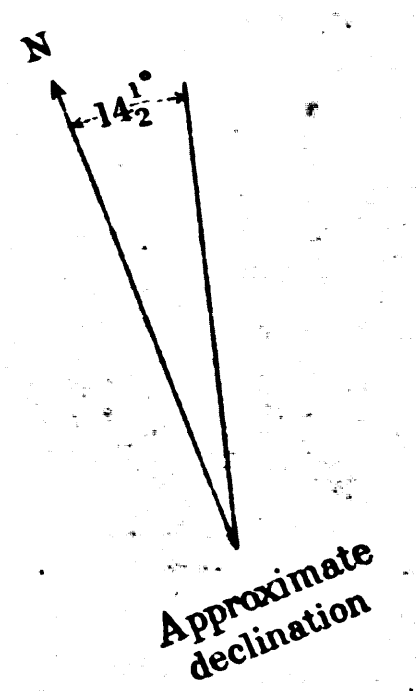


6700-County Surveyors Map No. 3649

LEGEND

- Non water bearing rocks. (Water not in economic quantities except locally)
- Water-bearing material. (Beds suitable for accumulation but not always for the production of water in economic quantity)
- Flowing area. (Wells bored in this area strike flowing water at depths varying from 80 to 500 feet)
- Faults (established and inferred)
- Nonflowing wells
- Flowing in 1908-9
- Pumping plants on both types of wells

Scale 1:25000
Contour Intervals 100 and 200 feet approximately



Handwritten annotations: 1411-2, 17055

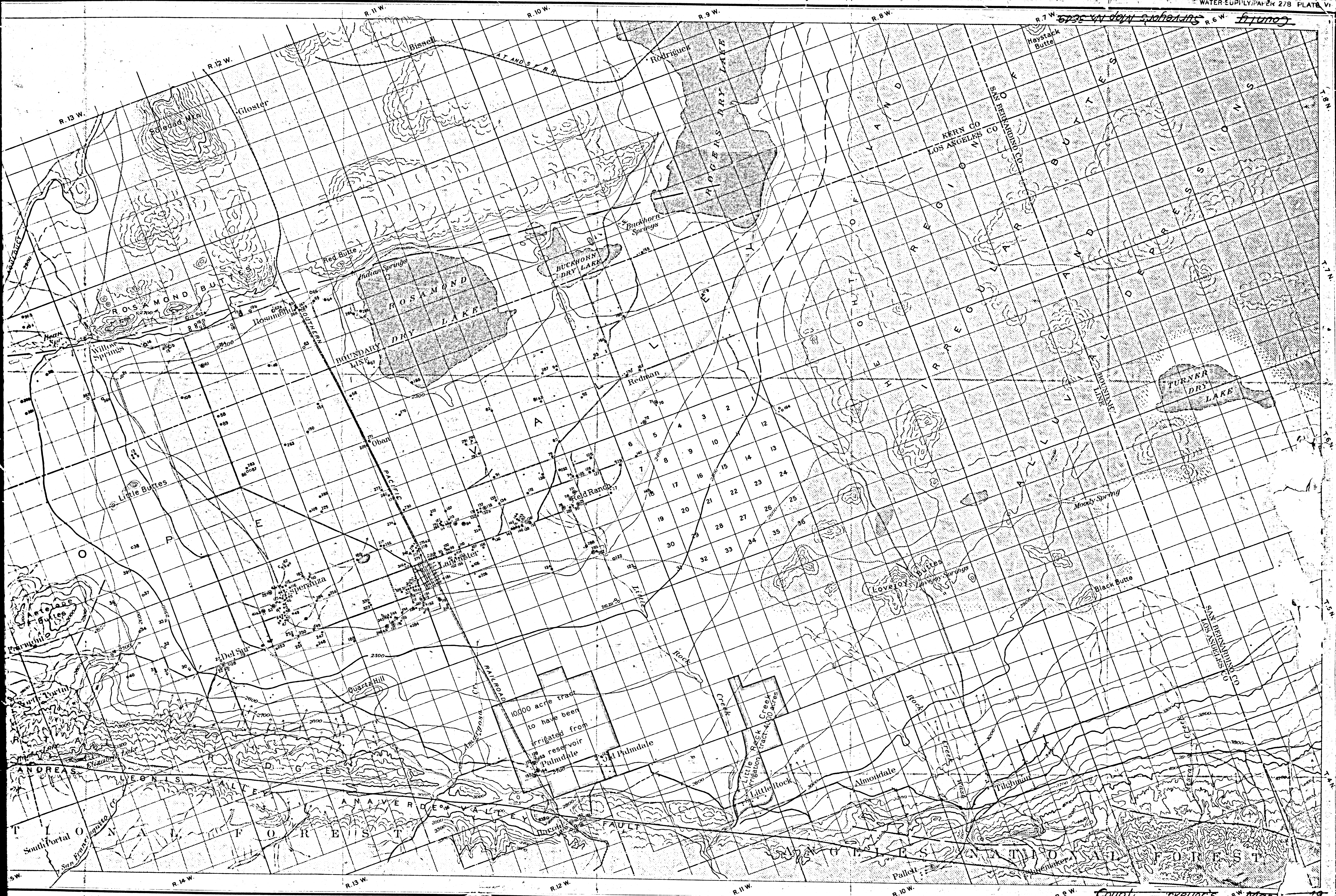
10000 acre tract to have been irrigated from this reservoir

County Surveyors Map No. 3649

Map compiled from U.S. Geological Survey topographic sheets

F.M. 13649
A1 OF A2

PLATE MAP OF THE LOS ANGELES VALLEY REGION, CALIFORNIA



F.M. 13649
 A2 OF A2