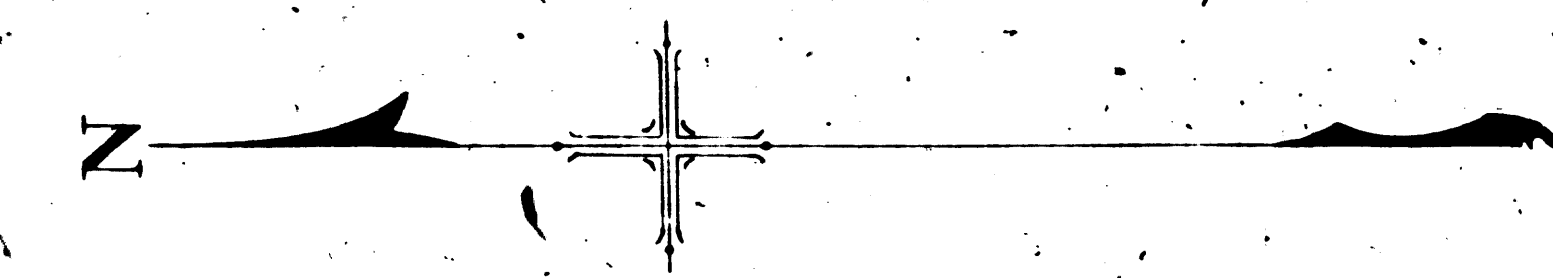


S.P.R.R. Co.
SAN PEDRO BRANCH
 Los Angeles to San Pedro
MAP OF
 Real Estate and Right of Way Properties through
 LOS ANGELES COUNTY CALIFORNIA
 Scale 200 feet = 1 inch
 MAY 1912

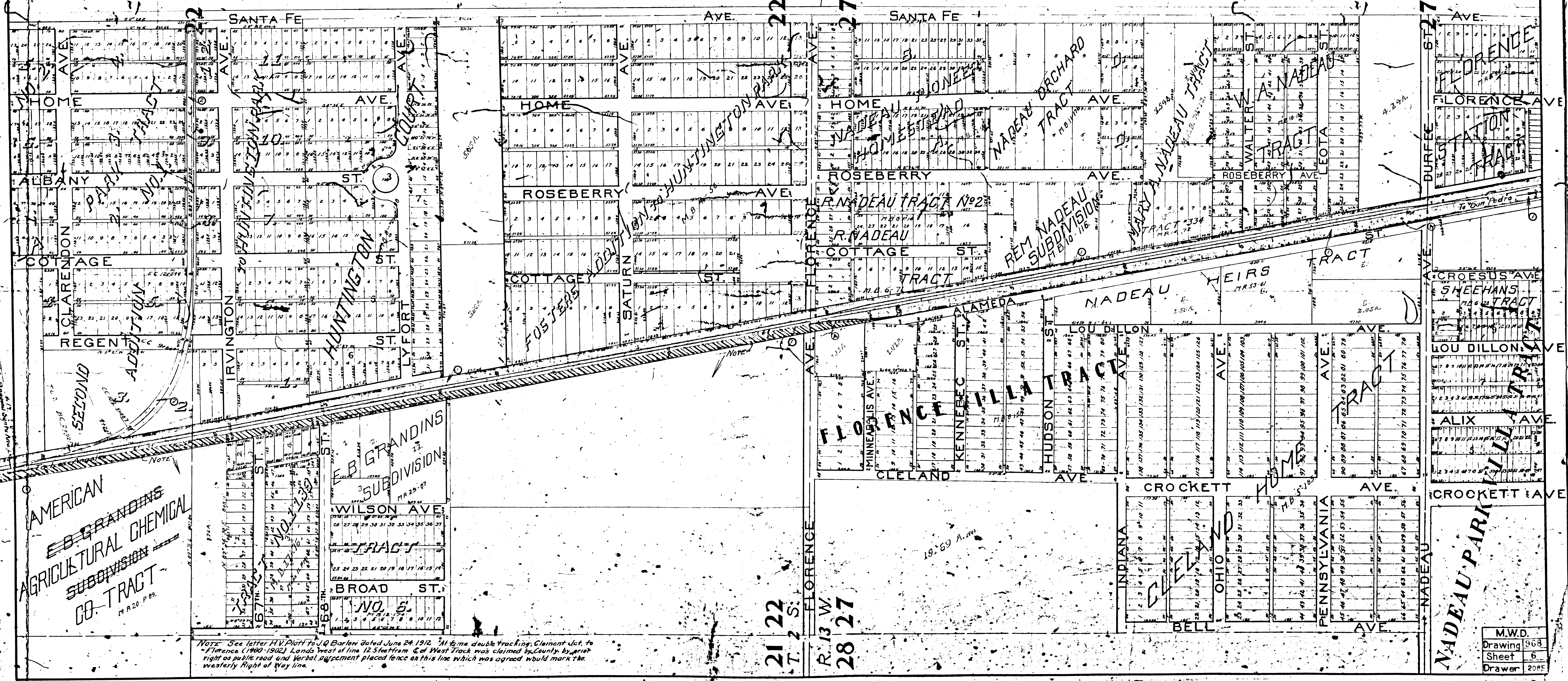
PARCEL	AOR No.	KIND	DATE	GRANTOR	GRANTEE	RECORDED			PROPERTY RECORD	
						DATE	BOOK	PAGE	VOL.	PAGE
10880	132-2	Condemn	July 29, 1869	Robert Burnett et al	Los Angeles San Pedro Rd	Aug 18, 1869		531		
			July 14, 1903	Public Improvement Co	Southern Pacific Co.	Nov 26, 1903	1623	40		
A	14475	Easement	June 22, 1905	S.P.R.R. Co. & S.P. Co.	County of Los Angeles					

COLOR SCHEME

- Proprietary Companies' Deeds Yellow
- Southern Pacific Co.'s Deeds Scarlet
- Overlap S. P. Co. with Proprietary Co.'s Deeds Orange
- Proprietary Companies' Franchises Green
- Southern Pacific Co.'s Franchises Violet
- Proprietary Co.'s Easements, Condemnations, Agreements and Leases Brown
- Southern Pacific Co.'s Easements, Agreements and Leases Brick Red
- Lands held by Adverse Possession Blue
- Lands lost by Adverse Possession Yellow or Scarlet, Hatched thus
- Right of Way by Act of Congress Red Lines
- Right of Way reserved by S. P. Land Department Sepia
- Right of Way reverted to Original Owners Yellow or Scarlet, Hatched thus
- Proprietary Companies' Lands sold to other parties Yellow, Black hatching
- Proprietary Co.'s Land sold to S. P. Co. Yellow, Scarlet hatching
- Southern Pacific Co.'s Lands sold to other parties Scarlet, Black cross-hatching
- Southern Pacific Co.'s Lands sold to Proprietary Co. Scarlet, Yellow hatching
- Title acknowledged by grantees acceptance of Companies Deeds Hatching, as Color
- Surface Overhead and Underground Crossings to other parties This
- Proprietary Co.'s Condemnations, Condemned by other parties Brown, Hatched thus
- Proprietary Co.'s Condemnations lost by Adverse Possession Brown, Hatched thus



R A N C H O S A N A N T O N I O



NOTE: See letter P.V. Plot to J.Q. Barlow dated June 24, 1912. At time double tracking claimant set to Florence (1900-1902) Lands west of line 12 1/2 feet from C of West Track was claimed by County by grant right as public road and verbal agreement placed fence on this line which was agreed would mark the westerly Right of Way line.

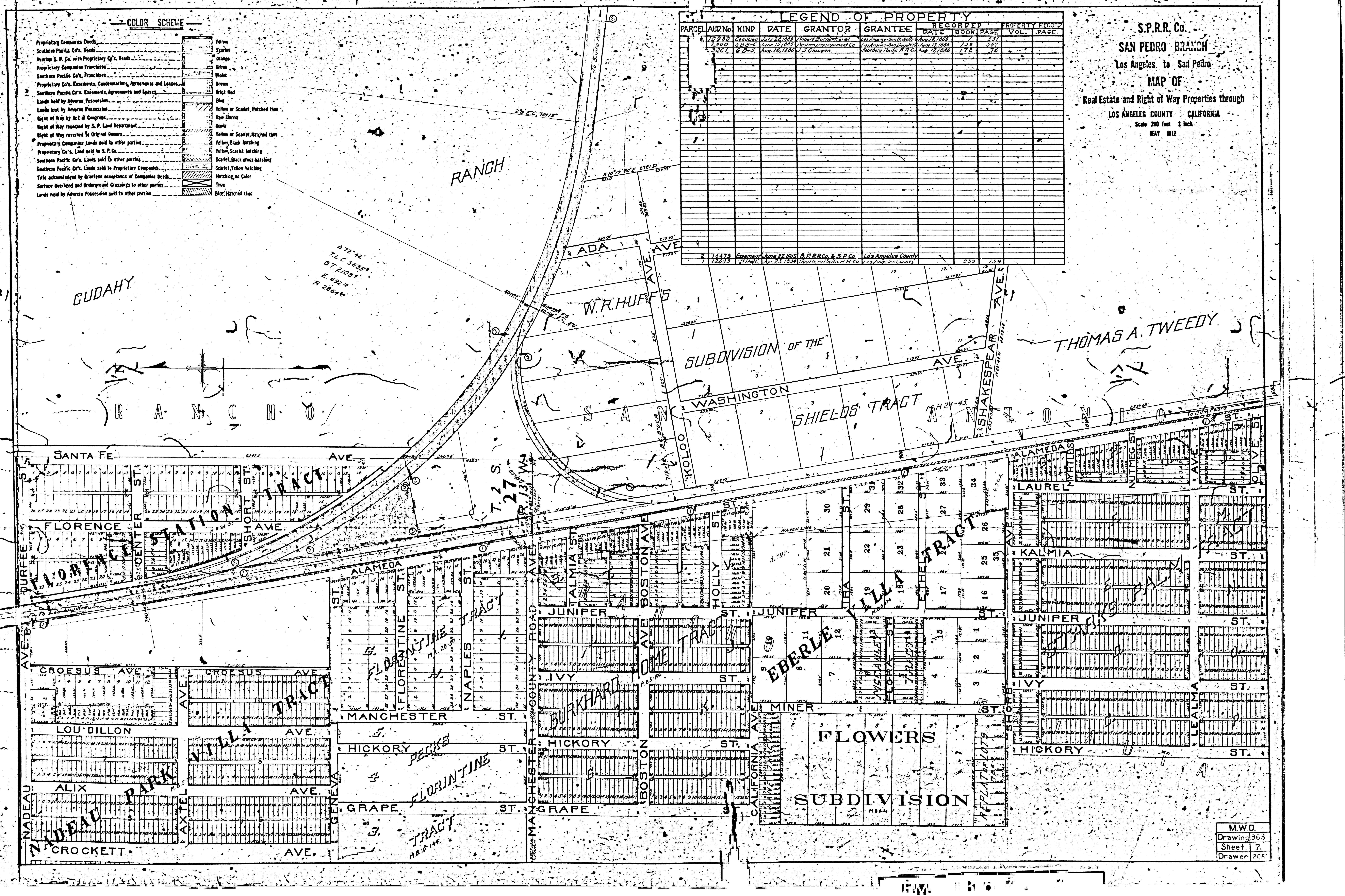
M.W.D.
 Drawing 968
 Sheet 6
 Drawer 209E

COLOR SCHEME

Proprietary Companies Deeds	Yellow
Southern Pacific Co's. Deeds	Scarlet
Overlapping S. P. Co. with Proprietary Co's. Deeds	Orange
Proprietary Companies Franchises	Brown
Southern Pacific Co's. Franchises	Pink
Proprietary Co's. Easements, Agreements and Leases	Brown
Southern Pacific Co's. Easements, Agreements and Leases	Brick Red
Lands held by Adverse Possession	Blue
Lands lost by Adverse Possession	Yellow or Scarlet, Hatched thus
Right of Way by Act of Congress	Raw Stone
Right of Way reserved by S. P. Land Department	Sepia
Right of Way reserved to Original Owners	Yellow or Scarlet, Hatched thus
Proprietary Companies Lands sold to other parties	Yellow, Black hatching
Proprietary Co's. Lands sold to S. P. Co.	Yellow, Scarlet hatching
Southern Pacific Co's. Lands sold to other parties	Scarlet, Black cross-hatching
Southern Pacific Co's. Lands sold to Proprietary Companies	Scarlet, Yellow hatching
Title acknowledged by Grantless acceptance of Companies Deeds	Hatching, as Color
Surface Overhead and Underground Crossings to other parties	Thus
Lands held by Adverse Possession sold to other parties	Blue, Hatched thus

LEGEND OF PROPERTY										
PARCEL	LAND NO.	KIND	DATE	GRANTOR	GRANTEE	RECORDED DATE	BOOK	PAGE	PROPERTY RECORD VOL.	PAGE
1	12380	California	July 28, 1859	Robert Burdett et al	Los Angeles San Pedro	Aug 18, 1859	7	337		
2	12381	California	June 13, 1859	Western Development Co.	Los Angeles San Pedro	June 14, 1859	7	337		
3	12382	California	June 16, 1859	W. J. Grayson	Southern Pacific Co.	June 17, 1859	7	337		
4	14475	Assignment	June 22, 1915	S.P.R.R. Co. & S.P. Co.	Los Angeles County		939	159		
5	12293	California	Apr. 23, 1854	Southern Pacific R.R. Co.	Los Angeles County					

S.P.R.R. Co.
SAN PEDRO BRANCH
 Los Angeles to San Pedro
MAP OF
 Real Estate and Right of Way Properties through
 LOS ANGELES COUNTY CALIFORNIA
 Scale 200 feet = 1 inch
 MAY 1912



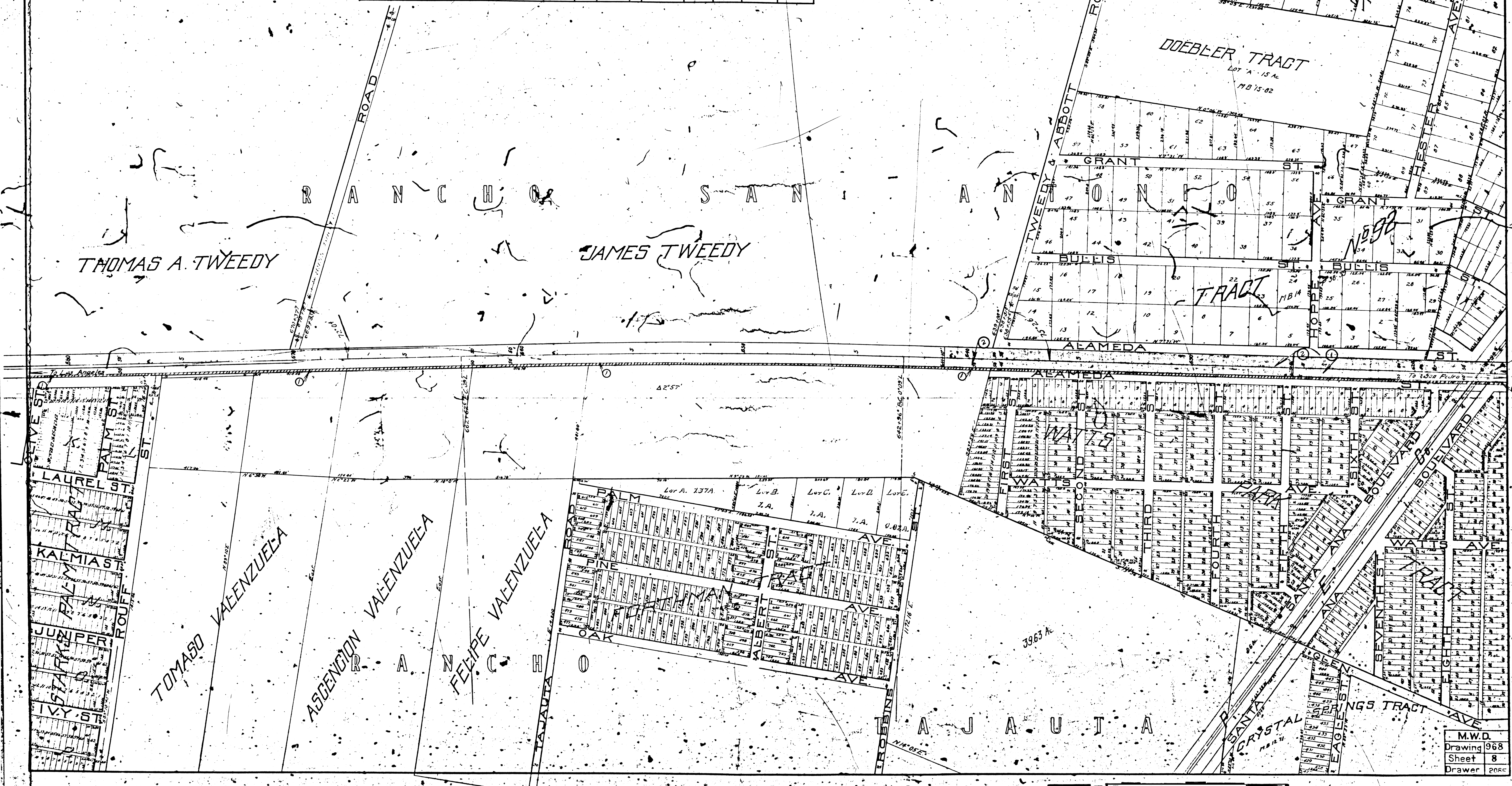
M.W.D.
 Drawing 963
 Sheet 7
 Drawer 208

COLOR SCHEME

- Proprietary Companies Deeds Yellow
- Southern Pacific Co's. Deeds Scarlet
- Grant S. P. Co. with Proprietary Co's. Deeds Orange
- Proprietary Companies Easements Green
- Southern Pacific Co's. Easements Violet
- Proprietary Co's. Easements, Agreements and Leases Brown
- Southern Pacific Co's. Easements, Agreements and Leases Brick Red
- Lands held by Adverse Possession Blue
- Lands held by Adverse Possession Yellow or Scarlet, Hatched thus
- Right of Way by Act of Congress Raw Sienna
- Right of Way reserved by S. P. Land Department Sepia
- Right of Way reverted to Original Owners Yellow or Scarlet, Hatched thus
- Proprietary Companies Lands sold to other parties Yellow, Black hatching
- Proprietary Co's. Land sold to S. P. Co. Yellow, Scarlet hatching
- Southern Pacific Co's. Lands sold to other parties Scarlet, Black cross-hatching
- Southern Pacific Co's. Lands sold to Proprietary Co's. Scarlet, Yellow hatching
- Title acknowledged by Grantees acceptance of Companies Deeds Hatching, no Color
- Surface Overhead and Underground Crossings to other parties This
- Lands held by Adverse Possession sold to other parties Blue, Hatched thus

PARCEL	LAUD No.	KIND	DATE	GRANTOR	GRANTEE	RECORDED			PROPERTY RECORD	
						DATE	BOOK	PAGE	VOL.	PAGE
1	11815	C.R.-C.	Jan 31, 1869	Walters & D. Bullis	S. P. Co.	June 24, 1869				
2	11817	C.R.-C.	Jan 3, 1870	Volney E. Howard	S. P. Co.	June 3, 1870				
1	12095	R.F.-C.	Apr 23, 1894	Southern Pacific R.R. Co.	Los Angeles County		999		139	

S.P.R.R. Co.
 SAN PEDRO BRANCH
 Los Angeles to San Pedro
 MAP OF
 Real Estate and Right of Way Properties through
 LOS ANGELES COUNTY - CALIFORNIA
 Scale 200 feet = 1 inch
 JUNE 1912

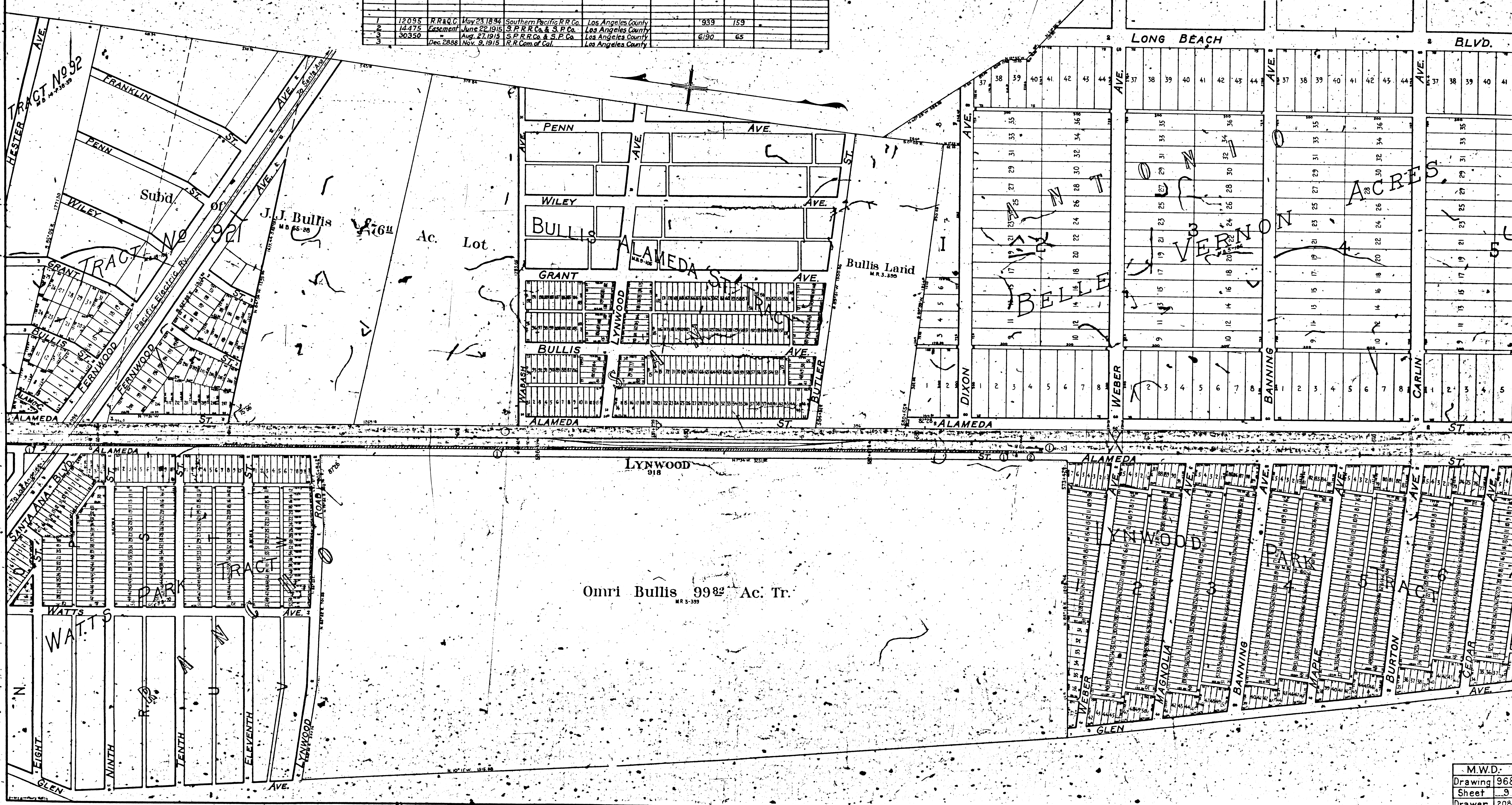


M.W.D.
 Drawing 968
 Sheet 8
 Drawer 2068

S.P.R.R. Co.
SAN PEDRO BRANCH
 Los Angeles to San Pedro
MAP OF
 Real Estate and Right of Way Properties through
 LOS ANGELES COUNTY CALIFORNIA
 Scale 200 feet 1 inch
 JUNE 1912.

LEGEND OF PROPERTY										
PARCEL	AUD. NO.	KIND	DATE	GRANTOR	GRANTEE	RECORDED DATE	BOOK	PAGE	PROPERTY RECORD VOL.	RECORD PAGE
1	11515	C.R.A.C.	May 31, 1869	J. Goldsworthy & J.A. Bullis	L.A. & S.P.R.R. Co.	June 24, 1869				
2	12095	R.R.A.C.	May 23, 1894	Southern Pacific R.R. Co.	Los Angeles County		939	159		
3	12475	Easement	June 27, 1915	S.P.R.R. Co. & S.P. Co.	Los Angeles County					
4	30350		Aug. 27, 1915	S.P.R.R. Co. & S.P. Co.	Los Angeles County		6190	65		
5			Dec. 28, 1886	Nov. 9, 1915	R.R. Co. of Cal.					

- Proprietary Companies Bonds Yellow
- Southern Pacific Co.'s Bonds Scarlet
- Overlap S. P. Co. with Proprietary Co.'s Bonds Orange
- Proprietary Companies Franchises Green
- Southern Pacific Co.'s Franchises Violet
- Proprietary Co.'s Easements, Condemnations, Agreements and Leases Brown
- Southern Pacific Co.'s Easements, Agreements and Leases Brick Red
- Lands held by Adverse Possession Blue
- Lands lost by Adverse Possession Yellow or Scarlet, hatched thus
- Right of Way by Act of Congress Blue Stone
- Right of Way reserved by S. P. Land Department Sepia
- Right of Way reserved to Original Owners Yellow or Scarlet, hatched thus
- Proprietary Companies Lands sold to other parties Yellow, black hatching
- Proprietary Co.'s Land sold to S. P. Co. Scarlet, black hatching
- Southern Pacific Co.'s Land sold to Scarlet, black cross-hatching
- Southern Pacific Co.'s Land sold to Scarlet, yellow hatching
- Title acknowledged by Grantee acceptance of Companies Bonds Hatching, no Color
- Surface Overhead and Underground Crossings in other parties This




Omri Bullis 99 1/2 Ac. Tr.
 M.R. 3-359

M.W.D.
 Drawing 968
 Sheet 9
 Drawer 2085

COLOR SCHEME

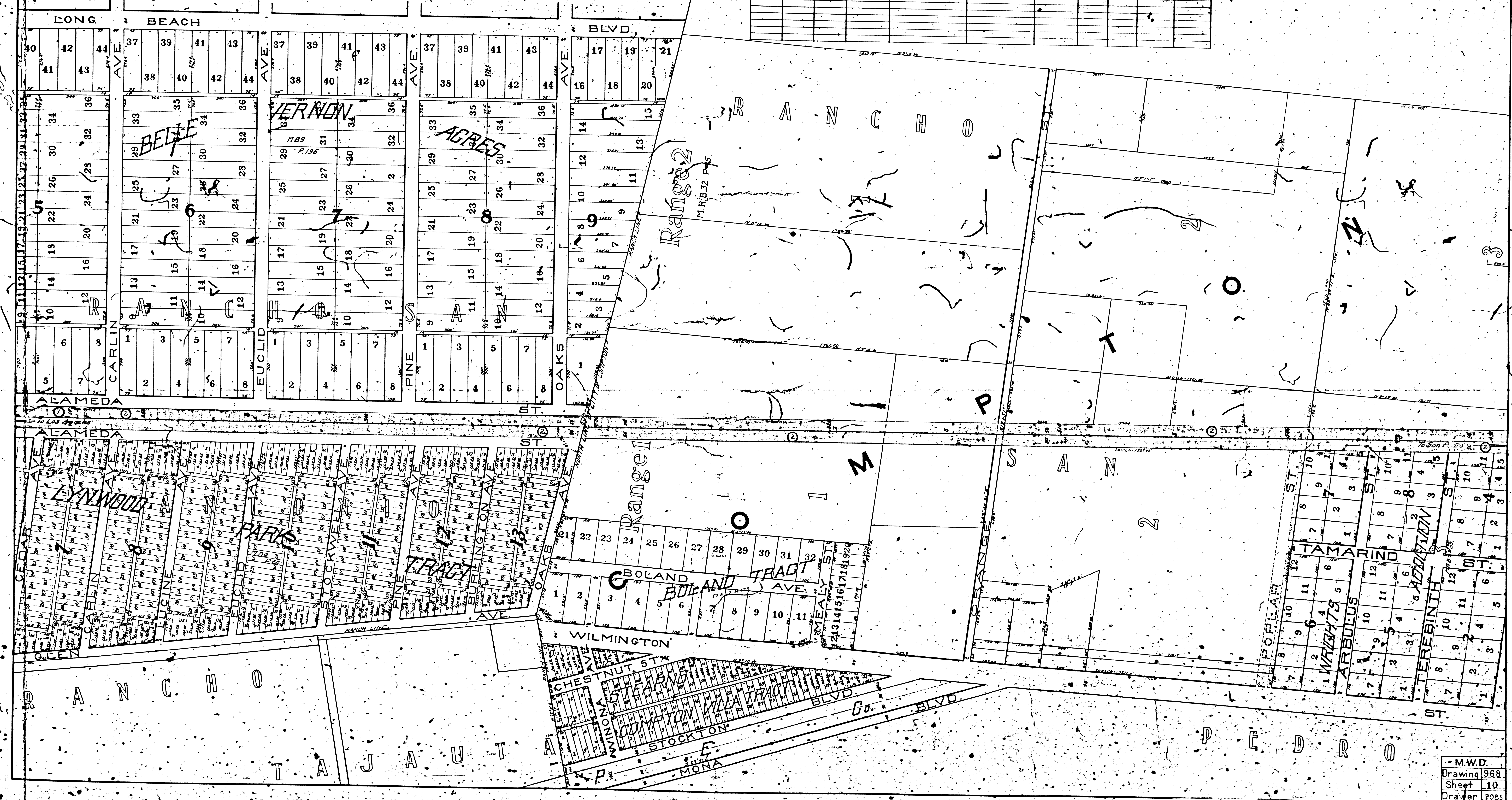
Proprietary Companies Deeds	Yellow
Southern Pacific Co's. Deeds	Scarlet
Overlap S. P. Co. with Proprietary Co's. Deeds	Orange
Proprietary Companies Franchises	Green
Southern Pacific Co's. Franchises	Violet
Proprietary Co's. Easements, Condemnations, Agreements and Leases	Brown
Southern Pacific Co's. Easements, Agreements and Leases	Brick Red
Lands held by Adverse Possession	Blue
Lands lost by Adverse Possession	Yellow or Scarlet, Hatched lines
Right of Way by Act of Congress	Rare Stone
Right of Way reserved by S. P. Land Department	Sepia
Right of Way reverted to Original Owners	Yellow or Scarlet, Hatched lines
Proprietary Companies Lands sold to other parties	Yellow, Black hatching
Proprietary Co's. Land sold to S. P. Co.	Yellow, Scarlet hatching
Southern Pacific Co's. Lands sold to other parties	Scarlet, Black cross-hatching
Southern Pacific Co's. Lands sold to Proprietary Co's	Scarlet, Yellow hatching
Title acknowledged by Grantees acceptance of Companies Deeds	Hatching, no Color
Surface Overhead and Underground Crossings to other parties	Lines



LEGEND OF PROPERTY

PARCEL	AURN.	KIND	DATE	GRANTOR	GRANTEE	RECORDED		PROPERTY RECORD	
						DATE	BOOK PAGE	VOL.	PAGE
1	11313	CA-46	May 3 1883	J. G. ...	L.A. S.P.R.R. Co.
2	2732	CA-46	May 13 1883	J. G. ...	L.A. S.P.R.R. Co.

S.P.R.R. Co.
SAN PEDRO BRANCH
 Los Angeles to San Pedro
MAP OF
 Real Estate and Right of Way Properties through
 LOS ANGELES COUNTY, CALIFORNIA
 Scale 200 feet 1 inch
 JUNE 1912



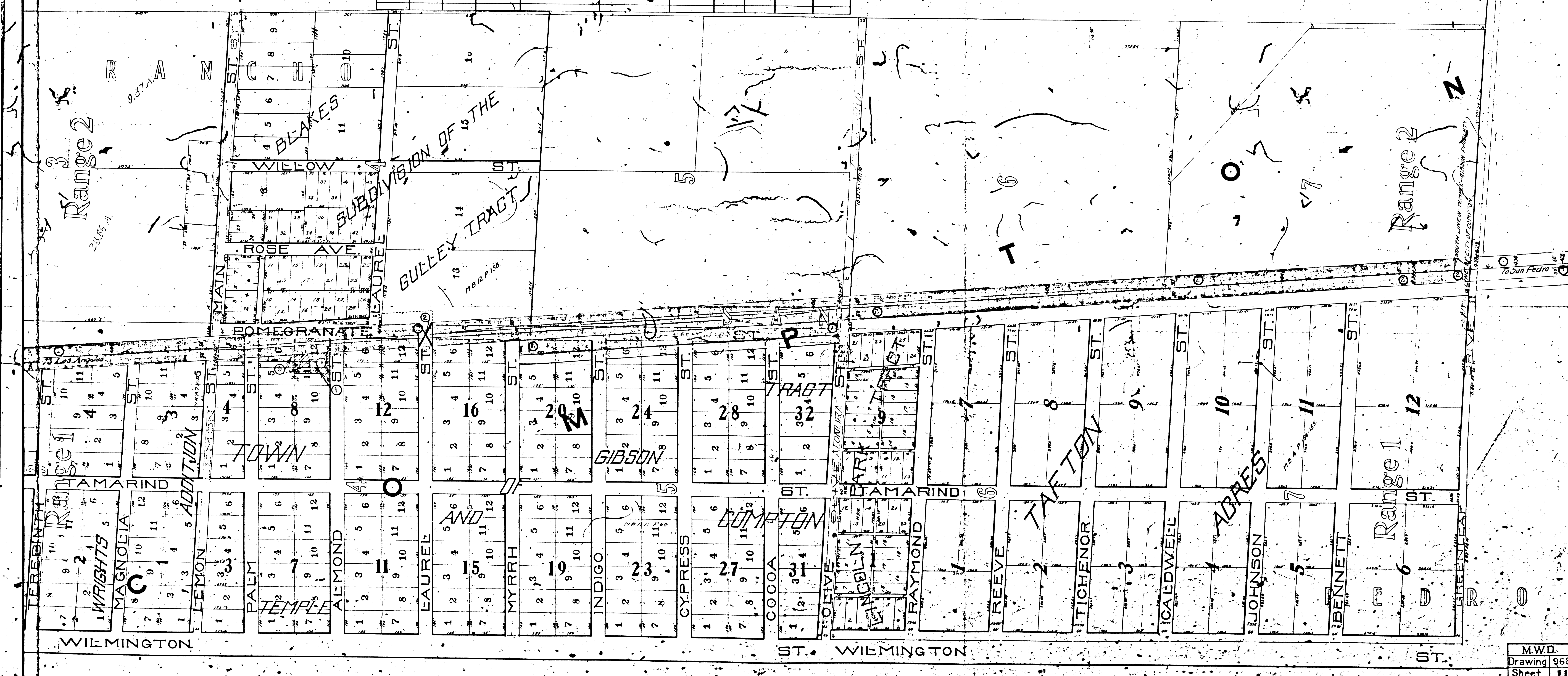

M.W.D.
 Drawing 968
 Sheet 10
 Drafter 2085

COLLECT SCHEMATIC

- Proprietary Company Deeds Yellow
- Southern Pacific Co's Deeds Scarlet
- Overlap S. P. Co. with Proprietary Co's Deeds Orange
- Proprietary Companies Franchises Green
- Southern Pacific Co's Franchises Violet
- Proprietary Co's Easements, Condemnations, Agreements and Leases Brown
- Southern Pacific Co's Easements, Agreements and Leases Brick Red
- Lands held by Adverse Possession Blue
- Lands lost by Adverse Possession Yellow or Scarlet, hatched thus
- Right of Way by Act of Congress Red Shaded
- Right of Way reserved by S. P. Land Department Sepia
- Right of Way reverted to Original Owners Yellow or Scarlet, hatched thus
- Proprietary Companies Lands sold to other parties Yellow, black hatching
- Proprietary Co's Land sold to S. P. Co. Yellow, Scarlet hatching
- Southern Pacific Co's Lands sold to other parties Scarlet, black cross-hatching
- Southern Pacific Co's Lands sold to Proprietary Co's Scarlet, Yellow hatching
- Title acknowledged by Grantees acceptance of Companies Deeds Hatching, no Color
- Surface Overhead and Underground Crossings to other parties This

PARCEL	LAUREL	KIND	DATE	GRANTOR	GRANTEE	RECORDED			PROPERTY RECORD	
						DATE	BOOK	PAGE	VOL.	PAGE
1	3070	G.P.S.	Jan 31 1888	R.H. Wilson	Southern Pacific RR Co	Vol 23	Page 108			
2	3732	G.P.S.	May 18 1869	F.P. Wheeler	L.A. S.P. RR Co	Vol 13	Page 163			
3	3037	G.P.S.	Apr 24 1883	J. K. Clark	Southern Pacific RR Co	Vol 126	Page 168			
4	10919	G.P.S.	Jan 31 1888	Southern Pacific RR Co	R.H. Wilson	Mar 16 1888	397	274		
5	14378	Lottery	June 24 1815	S.P. RR Co. & S.R. Co	City of Compton					
6	14416	Dec 28 1810	April 20 1815	S.P. RR Co. of California	City of Compton					

S.P.R.R. Co.
SAN PEDRO BRANCH
 Los Angeles to San Pedro
MAP OF
 Real Estate and Right of Way Properties through
LOS ANGELES COUNTY CALIFORNIA
 Scale 200 feet 1 inch
 JUNE 1912



M.W.D.
 Drawing 969
 Sheet 11
 Drawn 2012

JUN 11 18 1912

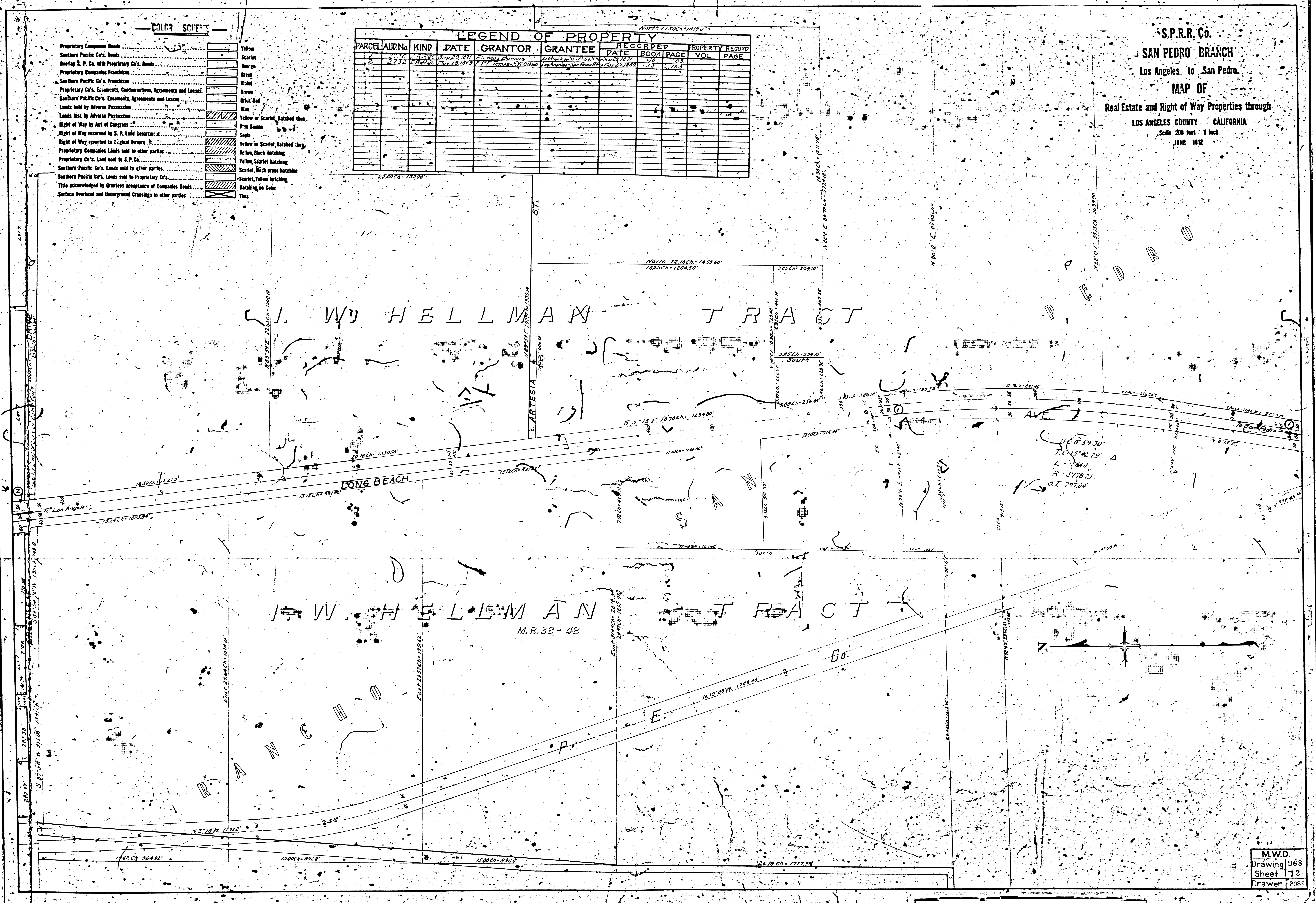
COLOR SHEET

Proprietary Companies Deeds	Yellow
Southern Pacific Co.'s Deeds	Scarlet
Overlap S. P. Co. with Proprietary Co.'s Deeds	Orange
Proprietary Companies Franchises	Green
Southern Pacific Co.'s Franchises	Violet
Proprietary Co.'s Easements, Condemnations, Agreements and Leases	Brown
Southern Pacific Co.'s Easements, Agreements and Leases	Brick Red
Lands held by Adverse Possession	Blue
Lands lost by Adverse Possession	Yellow or Scarlet, hatched thus
Right of Way by Act of Congress	Red Stripes
Right of Way reserved by S. P. Land Department	Sepia
Right of Way reported to Original Owners	Yellow or Scarlet, hatched thus
Proprietary Companies Lands sold to other parties	Yellow, Black hatching
Proprietary Co.'s Land sold to S. P. Co.	Yellow, Scarlet hatching
Southern Pacific Co.'s Lands sold to other parties	Scarlet, Black cross-hatching
Southern Pacific Co.'s Lands sold to Proprietary Co.'s	Scarlet, Yellow hatching
Title acknowledged by Grantees acceptance of Companies Deeds	Hatching in Color
Surface Overhead and Underground Crossings to other parties	Thus

LEGEND OF PROPERTY

PARCEL	AURN	KIND	DATE	GRANTOR	GRANTEE	RECORDED			PROPERTY RECORD	
						DATE	BOOK	PAGE	VOL.	PAGE
1	2176	CA-188	Sept. 23, 1911	F. P. Temple	Los Angeles San Pedro	May 25, 1883	23	163		
2	2752	CA-220	May 18, 1869	F. P. Temple	Los Angeles San Pedro	May 25, 1883	23	163		

S.P.R.R. Co.
SAN PEDRO BRANCH
 Los Angeles to San Pedro.
MAP OF
 Real Estate and Right of Way Properties through
 LOS ANGELES COUNTY CALIFORNIA
 Scale 200 feet = 1 inch
 JUNE 1912



M.W.D.
 Drawing 1968
 Sheet 12
 Drawer 2085

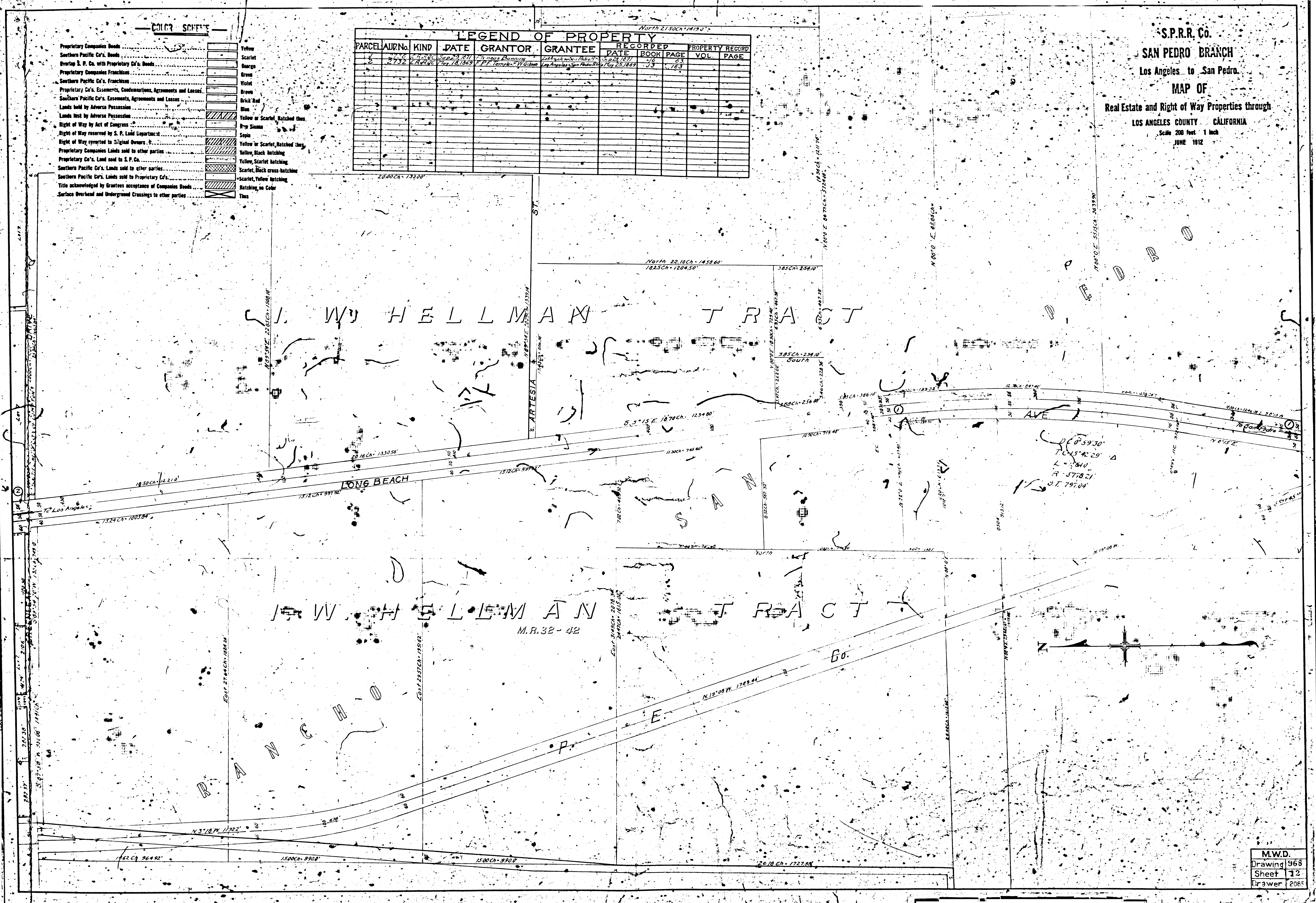
COLOR SHEET

Proprietary Companies Deeds	Yellow
Southern Pacific Co.'s Deeds	Scarlet
Overlap S. P. Co. with Proprietary Co.'s Deeds	Orange
Proprietary Companies Franchises	Green
Southern Pacific Co.'s Franchises	Violet
Proprietary Co.'s Easements, Condemnations, Agreements and Leases	Brown
Southern Pacific Co.'s Easements, Agreements and Leases	Brick Red
Lands held by Adverse Possession	Blue
Lands lost by Adverse Possession	Yellow or Scarlet, hatched thus
Right of Way by Act of Congress	Red Stripes
Right of Way reserved by S. P. Land Department	Sepia
Right of Way reported to Original Owners	Yellow or Scarlet, hatched thus
Proprietary Companies Lands sold to other parties	Yellow, Black hatching
Proprietary Co.'s Land sold to S. P. Co.	Yellow, Scarlet hatching
Southern Pacific Co.'s Lands sold to other parties	Scarlet, Black cross-hatching
Southern Pacific Co.'s Lands sold to Proprietary Co.'s	Scarlet, Yellow hatching
Title acknowledged by Grantees acceptance of Companies Deeds	Hatching in Color
Surface Overhead and Underground Crossings to other parties	Thus

LEGEND OF PROPERTY

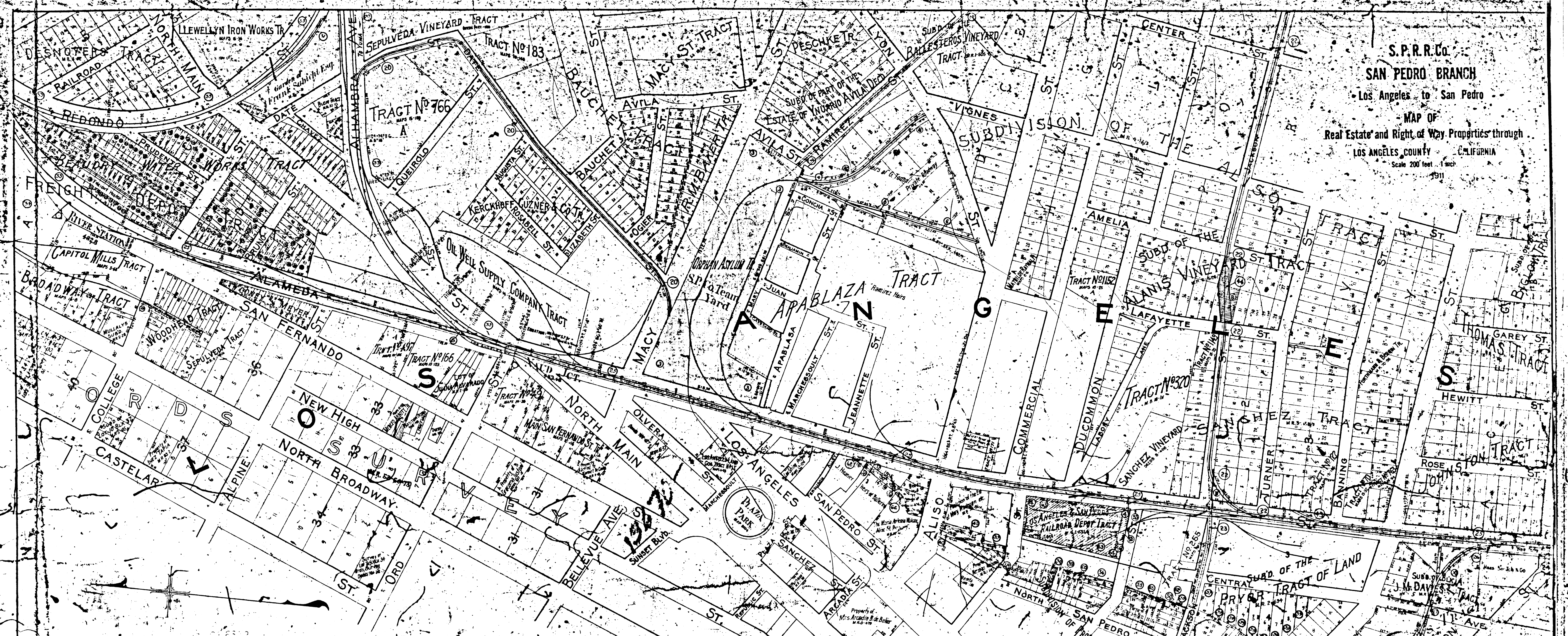
PARCEL	AURN	KIND	DATE	GRANTOR	GRANTEE	RECORDED			PROPERTY RECORD	
						DATE	BOOK	PAGE	VOL.	PAGE
1	2176	CA 1880	Sept 23, 1871	J. P. near Banning	Los Angeles San Pedro	Sept 23, 1871	178	163		
2	2752	CA 1880	May 18, 1869	F. P. Temple - W. Wilson	Los Angeles San Pedro	May 25, 1869	173	163		

S.P.R.R. Co.
SAN PEDRO BRANCH
 Los Angeles to San Pedro.
MAP OF
 Real Estate and Right of Way Properties through
 LOS ANGELES COUNTY CALIFORNIA
 Scale 200 feet = 1 inch
 JUNE 1912



M.W.D.
 Drawing 1968
 Sheet 12
 Drawer 2085

S.P.R.R. Co.
SAN PEDRO BRANCH
 Los Angeles to San Pedro
 MAP OF
 Real Estate and Right of Way Properties through
 LOS ANGELES COUNTY CALIFORNIA
 Scale 200 feet = 1 inch
 1911



LEGEND OF PROPERTY

PARCEL NO.	KIND	GRANTOR	GRANTEE	RECORDED DATE	BOOK	PAGE	PROPERTY RECORD VOL.	PAGE
1	3859	G&O	T. J. Wilson	May 7, 1895	1013	16		
2	3489	R&S	Marquez & Co. et al.	Dec. 2, 1898	1261	217		
3	3521	R&S	L. G. Scheller & Wife	Feb. 26, 1900	1359	138		
4	3516	R&S	Isabel R. de Tononi	Nov. 3, 1899	1344	16		
5	3522	R&S	Union Hardware & Metal Co.	Feb. 24, 1900	1343	16		
6	17043	R&S	Pedro Chaco & Wife	Aug. 15, 1901	1432	163		
7	16153	R&S	T. J. Lewis & Wife	July 16, 1907	3158	19		
8	10774	R&S	Daniel Johnston & Wife	Feb. 6, 1911	4474	16		
9	3638	R&S	J. Ogden Adams	April 28, 1903	250	16		
10	3639	R&S	James M. Davies & Wife	April 28, 1903	179	16		
11	3640	R&S	Henry Braun, et al.	Jan. 11, 1907	3985	2		
12	3661	R&S	T. J. Wilson	May 15, 1896	1013	67		
13	3662	R&S	J. A. Murr & Wife	May 4, 1896	1038	74		
14	7040	R&S	Elizabeth Jores	May 6, 1905	2302	68		
15	3542	R&S	George P. Fuller	April 12, 1901	1441	142		
16	3429	R&S	Frank W. Fuller	Aug. 18, 1896	1119	159		
17	3356	R&S	Madora H. Howard	Jan. 21, 1896	1058	215		
18	3357	R&S	W. A. Lottman	Jan. 15, 1896	1058	220		
19	3358	R&S	W. Frank Whitmer	Do	1058	220		
20	16063	R&S	Isabel R. de Tononi	May 7, 1907	3046	218		
21	3128	R&S	Juan Bernard	Do	1617	65		
22	10269	R&S	City of Los Angeles	Apr. 18, 1900	1566	50		
23	10269	R&S	City of Los Angeles	Apr. 18, 1900	1566	50		
24	10269	R&S	City of Los Angeles	Apr. 18, 1900	1566	50		
25	10269	R&S	City of Los Angeles	Apr. 18, 1900	1566	50		
26	10269	R&S	City of Los Angeles	Apr. 18, 1900	1566	50		
27	10269	R&S	City of Los Angeles	Apr. 18, 1900	1566	50		
28	10269	R&S	City of Los Angeles	Apr. 18, 1900	1566	50		
29	10269	R&S	City of Los Angeles	Apr. 18, 1900	1566	50		
30	10269	R&S	City of Los Angeles	Apr. 18, 1900	1566	50		
31	10269	R&S	City of Los Angeles	Apr. 18, 1900	1566	50		
32	10269	R&S	City of Los Angeles	Apr. 18, 1900	1566	50		
33	10269	R&S	City of Los Angeles	Apr. 18, 1900	1566	50		
34	10269	R&S	City of Los Angeles	Apr. 18, 1900	1566	50		
35	10269	R&S	City of Los Angeles	Apr. 18, 1900	1566	50		
36	10269	R&S	City of Los Angeles	Apr. 18, 1900	1566	50		
37	10269	R&S	City of Los Angeles	Apr. 18, 1900	1566	50		
38	10269	R&S	City of Los Angeles	Apr. 18, 1900	1566	50		
39	10269	R&S	City of Los Angeles	Apr. 18, 1900	1566	50		
40	10269	R&S	City of Los Angeles	Apr. 18, 1900	1566	50		
41	10269	R&S	City of Los Angeles	Apr. 18, 1900	1566	50		
42	10269	R&S	City of Los Angeles	Apr. 18, 1900	1566	50		
43	10269	R&S	City of Los Angeles	Apr. 18, 1900	1566	50		
44	10269	R&S	City of Los Angeles	Apr. 18, 1900	1566	50		
45	10269	R&S	City of Los Angeles	Apr. 18, 1900	1566	50		
46	10269	R&S	City of Los Angeles	Apr. 18, 1900	1566	50		
47	10269	R&S	City of Los Angeles	Apr. 18, 1900	1566	50		
48	10269	R&S	City of Los Angeles	Apr. 18, 1900	1566	50		
49	10269	R&S	City of Los Angeles	Apr. 18, 1900	1566	50		
50	10269	R&S	City of Los Angeles	Apr. 18, 1900	1566	50		

COLOR SCHEME

Proprietary Company Bonds	Yellow
Southern Pacific Co's Bonds	Light Blue
Various S. P. Co. with Proprietary Co's Bonds	Orange
Proprietary Companies Franchises	Green
Southern Pacific Co's Franchises	Pink
Proprietary Co's Easements, Condemnations, Agreements and Leases	Brown
Southern Pacific Co's Easements, Agreements and Leases	Dark Red
Lands held by Adverse Possession	Blue
Lands lost by Adverse Possession	Yellow or Scarlet, hatched blue
Right of Way by Act of Congress	Blue Check
Right of Way reserved by S. P. Land Department	Light Blue
Right of Way reported to Original Owners	Yellow, black hatching
Proprietary Companies lands sold to other parties	Yellow, black hatching
Proprietary Co's Land sold to S. P. Co.	Yellow, black hatching
Southern Pacific Co's Lands sold to other parties	Scarlet, black cross-hatching
Southern Pacific Co's Lands sold to Proprietary Co's	Scarlet, black cross-hatching
Title acknowledged by grantee acceptance of Company Bonds	Light Blue
Surface Easement and Underground Crossings of other parties	Blue

S. P. R. R. Co.

SAN PEDRO BRANCH

Los Angeles to San Pedro

MAP OF

Real Estate and Right of Way Properties through

LOS ANGELES COUNTY CALIFORNIA

Scale 200 feet 1 inch.

1911

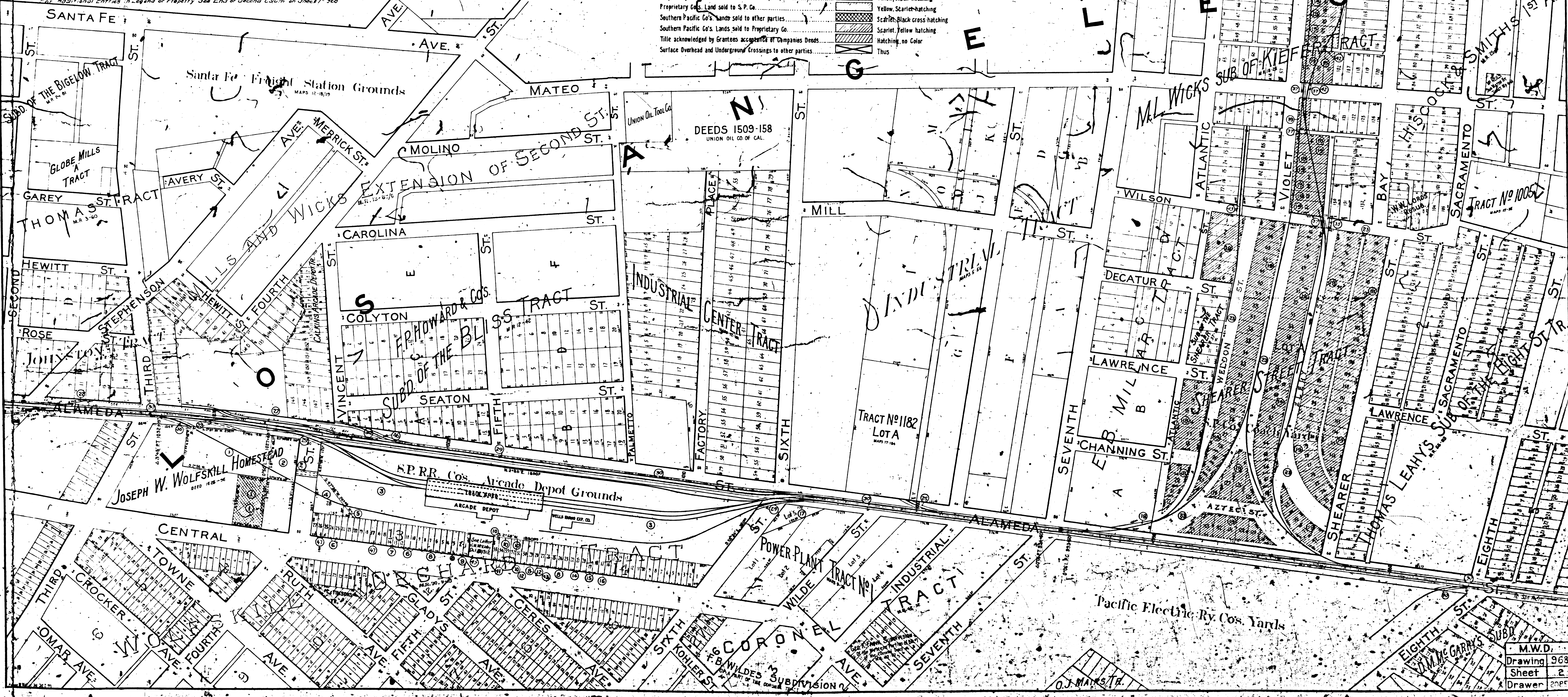
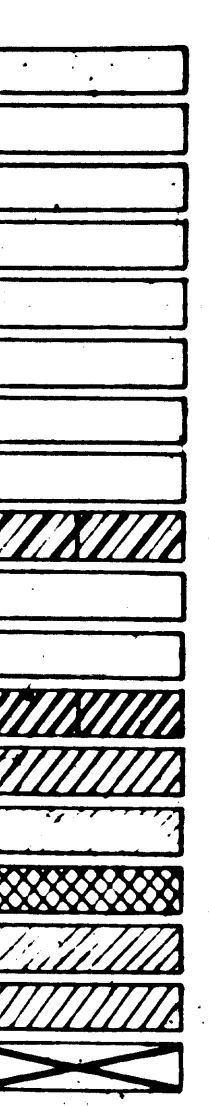
LEGEND OF PROPERTY

PARCEL	AUD. NO.	KIND	GRANTOR	GRANTEE	DATE	RECORDED		PROPERTY RECORD	
						BOOK	PAGE	VOL.	PAGE
1	1258	B. S.	Joseph W. Wolfskill	Southern Pacific Co.	Aug 15 1902	1622	31		
2	3602	B. S.	Los Angeles Box and Storage Co.	Southern Pacific R.R. Co.	Nov 11 1902	1686	173		
3	3080	B. S.	Union Ice Co.	Do	Feb 19 1903	630	187		
4	3546	B. S.	W. H. Smith	Do	Sept 18 1902	1630	245		
5	3547	B. S.	Wesley Clark & Wife	Do	Sept 12 1902	1723	20		
6	3542	B. S.	Wesley Clark & Wife	Do	Oct 26 1902	1644	270		
7	16642	Grant	North Eastern Brewery	Southern Pacific Co.	July 26 1903	2549	240		
8	3623	B. S.	H. H. Ingram & Wife	Southern Pacific R.R. Co.	Sept 14 1902	1643	135		
9	3552	B. S.	W. H. Smith	Do	Sept 16 1902	1658	8		
10	3550	B. S.	Spencer H. Smith	Do	Sept 16 1902	1643	75		
11	3546	B. S.	Spencer H. Smith	Do	Sept 16 1902	1642	104		
12	3548	B. S.	Spencer H. Smith	Do	Sept 16 1902	1642	116		
13	3547	B. S.	Spencer H. Smith	Do	Sept 16 1902	1642	110		
14	15870	Grant	L. A. Longley & Wife	Southern Pacific Co.	Feb 2 1906	2549	241		
15	15881	Grant	Rebecca P. Peckles	Do	Feb 8 1906	2565	161		
16	15882	Grant	Levi F. Moss & Wife	Do	Feb 2 1906	2604	2		
17	7038	B. S.	Los Angeles Railway Co.	Southern Pacific R.R. Co.	Feb 27 1905	2204	222		
18	3071	B. S.	Union Ice Co.	Do	Feb 11 1903	389	163		
19	14222	B. S.	Pacific Improvement Co.	Southern Pacific Co.	Aug 31 1893	828	194		
20	14278	B. S.	Herman Wismar	Do	Dec 12 1900	2915	195		
21	7230	B. S.	Herman Wismar	Southern Pacific R.R. Co.	Dec 8 1906	2930	16		
22	3530	Ad. Prop.	Union Ice Co.	Do	Oct 29 1900	Life of Franchise 30 Yrs			
23	10970	Ad. Prop.	City of Los Angeles	Do	Sept 3 1900	Life of Franchise 30 Yrs			
24	10971	Ad. Prop.	City of Los Angeles	Do	Nov 12 1900	Life of Franchise 30 Yrs			
25	10972	Ad. Prop.	City of Los Angeles	Do	Nov 28 1910	Life of Franchise 30 Yrs			
26	10973	Ad. Prop.	City of Los Angeles	Do	Nov 28 1910	Life of Franchise 30 Yrs			
27	10974	Ad. Prop.	City of Los Angeles	Do	Nov 28 1910	Life of Franchise 30 Yrs			
28	10975	Ad. Prop.	City of Los Angeles	Do	Nov 28 1910	Life of Franchise 30 Yrs			
29	11379	Ad. Prop.	City of Los Angeles	Do	Nov 28 1910	Life of Franchise 30 Yrs			
30	11378	Ad. Prop.	City of Los Angeles	Do	Nov 28 1910	Life of Franchise 30 Yrs			
31	11377	Ad. Prop.	City of Los Angeles	Do	Nov 28 1910	Life of Franchise 30 Yrs			
32	11376	Ad. Prop.	City of Los Angeles	Do	Nov 28 1910	Life of Franchise 30 Yrs			
33	11375	Ad. Prop.	City of Los Angeles	Do	Nov 28 1910	Life of Franchise 30 Yrs			
34	11374	Ad. Prop.	City of Los Angeles	Do	Nov 28 1910	Life of Franchise 30 Yrs			
35	11373	Ad. Prop.	City of Los Angeles	Do	Nov 28 1910	Life of Franchise 30 Yrs			
36	11425	Ad. Prop.	City of Los Angeles	Do	Nov 28 1910	Life of Franchise 30 Yrs			
37	11417	Ad. Prop.	City of Los Angeles	Do	Nov 28 1910	Life of Franchise 30 Yrs			
38	11412	Ad. Prop.	City of Los Angeles	Do	Nov 28 1910	Life of Franchise 30 Yrs			
39	11411	Ad. Prop.	City of Los Angeles	Do	Nov 28 1910	Life of Franchise 30 Yrs			
40	11410	Ad. Prop.	City of Los Angeles	Do	Nov 28 1910	Life of Franchise 30 Yrs			
41	17325	Ad. Prop.	City of Los Angeles	Do	Nov 28 1910	Life of Franchise 30 Yrs			
42	17324	Ad. Prop.	City of Los Angeles	Do	Nov 28 1910	Life of Franchise 30 Yrs			
43	17323	Ad. Prop.	City of Los Angeles	Do	Nov 28 1910	Life of Franchise 30 Yrs			
44	17322	Ad. Prop.	City of Los Angeles	Do	Nov 28 1910	Life of Franchise 30 Yrs			
45	17321	Ad. Prop.	City of Los Angeles	Do	Nov 28 1910	Life of Franchise 30 Yrs			

Note: Agreement (Doc. file 2479) dated Mar 12 1904 between S.P.L. & S.L. and S.P.Co. covering Joint Alley Spur between 7th St. & Union St. (Vermon) Line is joint property, each company operate & maintain for 6 months, date of expiration Mar 12 1907. Other particulars see instrument

COLOR SCHEME

- Proprietary Companies Deeds
- Southern Pacific Co.'s Deeds
- Overlap S. P. Co. with Proprietary Co.'s Deeds
- Proprietary Companies Franchises
- Southern Pacific Co.'s Franchises
- Proprietary Co.'s Easements, Condemnations, Agreements and Leases
- Southern Pacific Co.'s Easements, Agreements and Leases
- Lands held by Adverse Possession
- Lands lost by Adverse Possession
- Right of Way by Act of Congress
- Right of way reserved by S. P. Land Department
- Right of Way reverted to Original Owners
- Proprietary Companies Lands sold to other parties
- Proprietary Co.'s Land sold to S. P. Co.
- Southern Pacific Co.'s Lands sold to other parties
- Southern Pacific Co.'s Lands sold to Proprietary Co.
- Title acknowledged by Grantees acceptance of Companies Deeds
- Surface Overhead and Underground Crossings to other parties



M.W.D.
Drawing 968
Sheet 2
Drawer 209F

S.P.R.R. Co.
SAN PEDRO BRANCH
 Los Angeles to San Pedro
 MAP OF
 Real Estate and Right of Way Properties through
 LOS ANGELES COUNTY CALIFORNIA
 Scale 200 Feet = 1 Inch
 1911

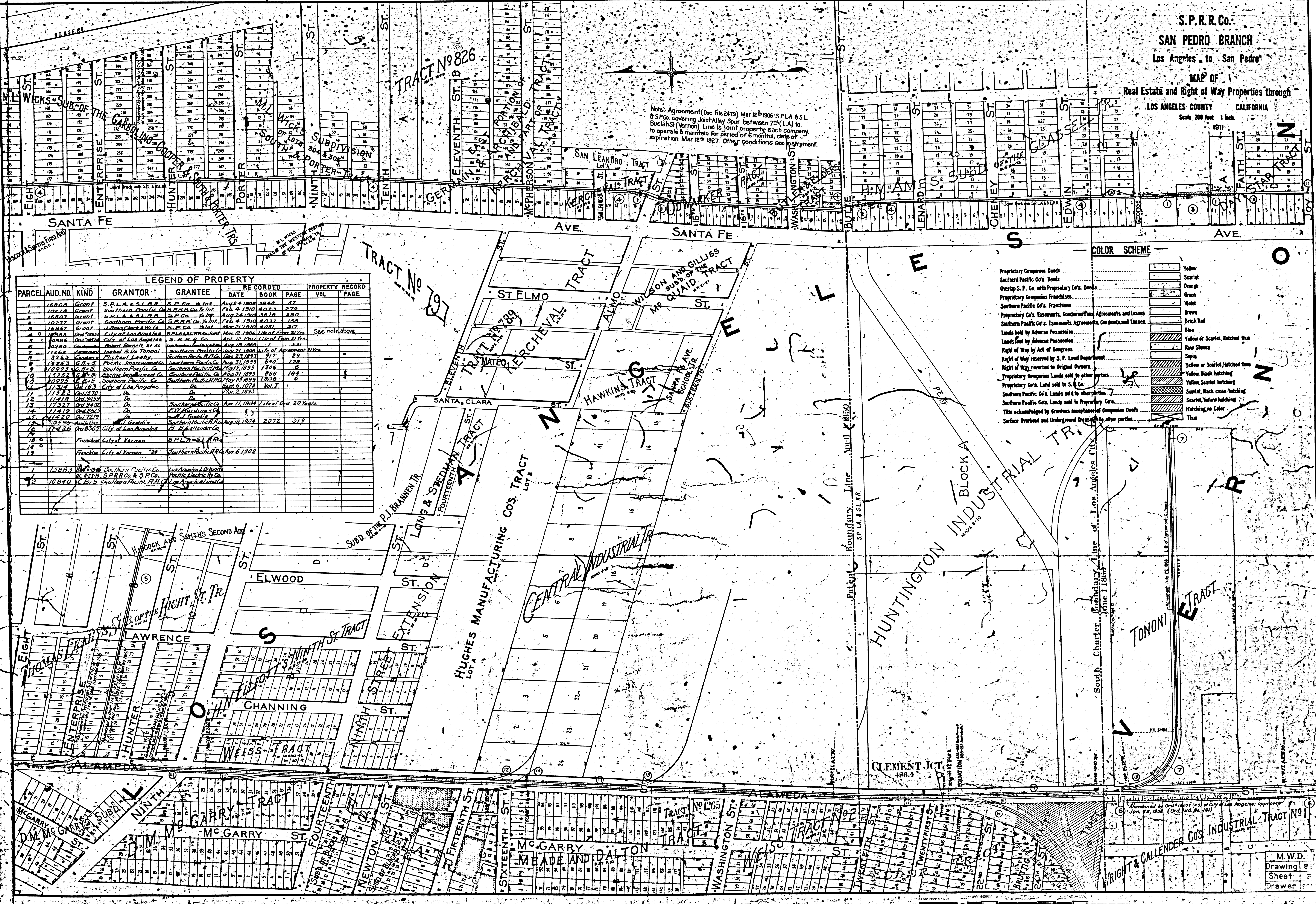
Note: Agreement (Doc. File 2479) Mar 12 1905 S.P.L.A. & S.L. B.S.P.Co. covering Joint Alley Spur between 7th (L.A.) to Buell St (Vernon). Line is joint property; each company to operate & maintain for period of 6 months, date of expiration Mar 12 1927. Other conditions see instrument.

COLOR SCHEME

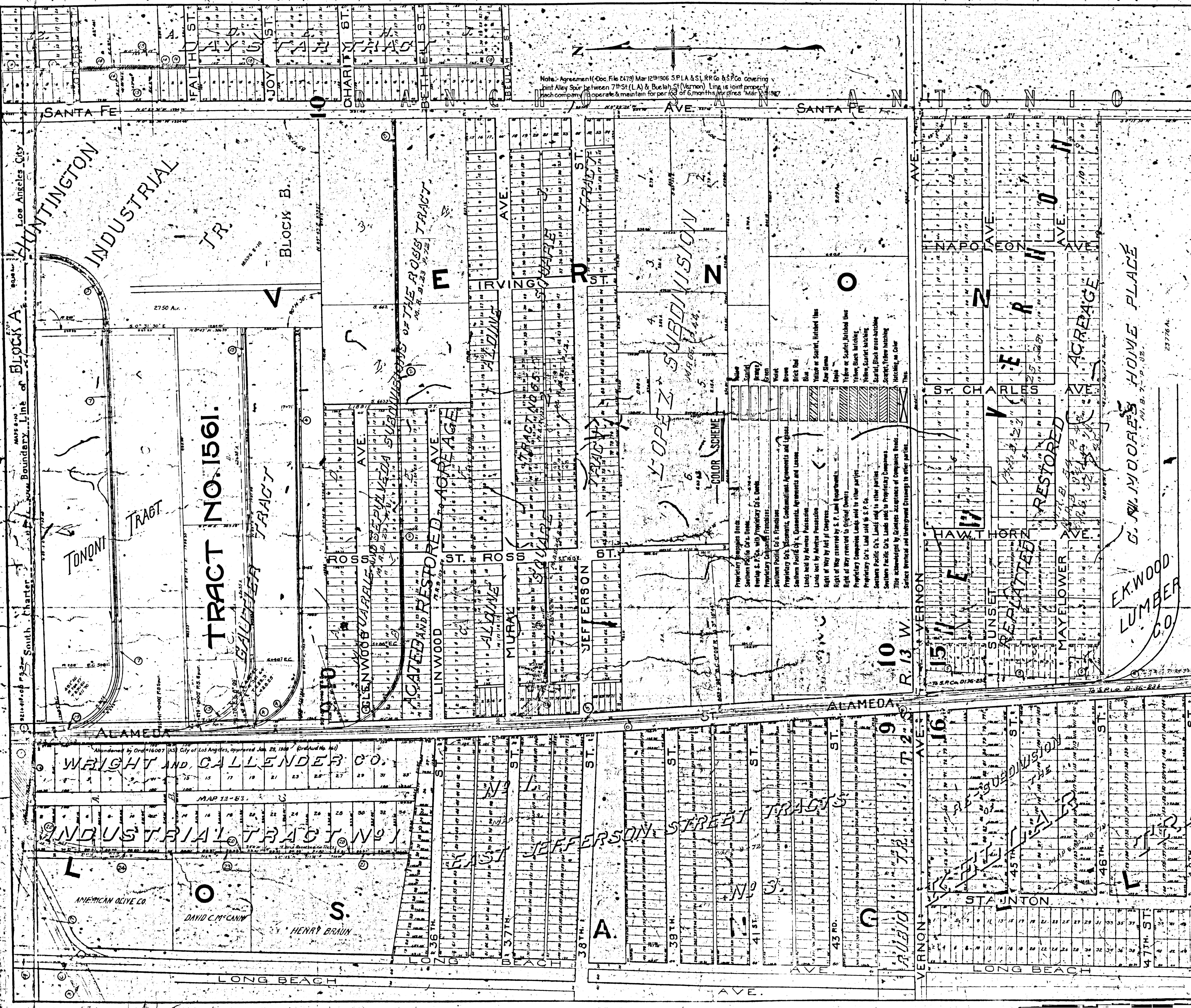
Proprietary Company Deeds	Yellow
Southern Pacific Co's. Deeds	Scarlet
Overlapping S.P. Co. with Proprietary Co's. Deeds	Orange
Proprietary Company Franchises	Green
Southern Pacific Co's. Franchises	Violet
Proprietary Co's. Easements, Condemnations, Agreements and Leases	Brown
Southern Pacific Co's. Easements, Agreements, Condemnations and Leases	Brick Red
Lands held by Adverse Possession	Blue
Lands lost by Adverse Possession	Yellow or Scarlet, hatched thus
Right of Way by Act of Congress	Raw Stones
Right of Way reserved by S.P. Land Department	Sepia
Right of Way reverted to Original Owners	Yellow or Scarlet, hatched thus
Proprietary Company Lands sold to other parties	Yellow, black hatching
Proprietary Co's. Lands sold to S.P. Co.	Yellow, Scarlet hatching
Southern Pacific Co's. Lands sold to other parties	Scarlet, black cross-hatching
Southern Pacific Co's. Lands sold to Proprietary Co's.	Scarlet, Yellow hatching
Titles acknowledged by Grantees excepted of Company Deeds	Hatching, no Color
Surface Overhead and Underground Overcrossings to other parties	Thus

LEGEND OF PROPERTY

PARCEL	AUD. NO.	KIND	GRANTOR	GRANTEE	DATE RECORDED	BOOK	PAGE	PROPERTY RECORD VOL.	PAGE
1	1680A	Grant	S.P.L.A. & S.L.B.	S.P.Co. Int.	Aug 2 1904	3882	57		
2	1022A	Grant	Southern Pacific Co.	S.P.Co. Int.	Feb 8 1910	4023	278		
3	16807	Grant	S.P.L.A. & S.L.B.	S.P.Co. Int.	Aug 24 1905	3816	230		
4	10227	Grant	Southern Pacific Co.	S.P.Co. Int.	Feb 8 1910	4023	158		
5	16832	Grant	Ashcroft & Co.	S.P.Co. Int.	Mar 27 1906	4023	217		
6	10228	Grant	City of Los Angeles	S.P.Co. Int.	Apr 12 1907	4023	217		
7	10229	Grant	City of Los Angeles	S.P.Co. Int.	Apr 12 1907	4023	217		
8	10230	Grant	City of Los Angeles	S.P.Co. Int.	Apr 12 1907	4023	217		
9	10231	Grant	City of Los Angeles	S.P.Co. Int.	Apr 12 1907	4023	217		
10	10232	Grant	City of Los Angeles	S.P.Co. Int.	Apr 12 1907	4023	217		
11	10233	Grant	City of Los Angeles	S.P.Co. Int.	Apr 12 1907	4023	217		
12	10234	Grant	City of Los Angeles	S.P.Co. Int.	Apr 12 1907	4023	217		
13	10235	Grant	City of Los Angeles	S.P.Co. Int.	Apr 12 1907	4023	217		
14	10236	Grant	City of Los Angeles	S.P.Co. Int.	Apr 12 1907	4023	217		
15	10237	Grant	City of Los Angeles	S.P.Co. Int.	Apr 12 1907	4023	217		
16	10238	Grant	City of Los Angeles	S.P.Co. Int.	Apr 12 1907	4023	217		
17	10239	Grant	City of Los Angeles	S.P.Co. Int.	Apr 12 1907	4023	217		
18	10240	Grant	City of Los Angeles	S.P.Co. Int.	Apr 12 1907	4023	217		
19	10241	Grant	City of Los Angeles	S.P.Co. Int.	Apr 12 1907	4023	217		
20	10242	Grant	City of Los Angeles	S.P.Co. Int.	Apr 12 1907	4023	217		
21	10243	Grant	City of Los Angeles	S.P.Co. Int.	Apr 12 1907	4023	217		
22	10244	Grant	City of Los Angeles	S.P.Co. Int.	Apr 12 1907	4023	217		
23	10245	Grant	City of Los Angeles	S.P.Co. Int.	Apr 12 1907	4023	217		
24	10246	Grant	City of Los Angeles	S.P.Co. Int.	Apr 12 1907	4023	217		
25	10247	Grant	City of Los Angeles	S.P.Co. Int.	Apr 12 1907	4023	217		
26	10248	Grant	City of Los Angeles	S.P.Co. Int.	Apr 12 1907	4023	217		
27	10249	Grant	City of Los Angeles	S.P.Co. Int.	Apr 12 1907	4023	217		
28	10250	Grant	City of Los Angeles	S.P.Co. Int.	Apr 12 1907	4023	217		
29	10251	Grant	City of Los Angeles	S.P.Co. Int.	Apr 12 1907	4023	217		
30	10252	Grant	City of Los Angeles	S.P.Co. Int.	Apr 12 1907	4023	217		
31	10253	Grant	City of Los Angeles	S.P.Co. Int.	Apr 12 1907	4023	217		
32	10254	Grant	City of Los Angeles	S.P.Co. Int.	Apr 12 1907	4023	217		
33	10255	Grant	City of Los Angeles	S.P.Co. Int.	Apr 12 1907	4023	217		
34	10256	Grant	City of Los Angeles	S.P.Co. Int.	Apr 12 1907	4023	217		
35	10257	Grant	City of Los Angeles	S.P.Co. Int.	Apr 12 1907	4023	217		
36	10258	Grant	City of Los Angeles	S.P.Co. Int.	Apr 12 1907	4023	217		
37	10259	Grant	City of Los Angeles	S.P.Co. Int.	Apr 12 1907	4023	217		
38	10260	Grant	City of Los Angeles	S.P.Co. Int.	Apr 12 1907	4023	217		
39	10261	Grant	City of Los Angeles	S.P.Co. Int.	Apr 12 1907	4023	217		
40	10262	Grant	City of Los Angeles	S.P.Co. Int.	Apr 12 1907	4023	217		
41	10263	Grant	City of Los Angeles	S.P.Co. Int.	Apr 12 1907	4023	217		
42	10264	Grant	City of Los Angeles	S.P.Co. Int.	Apr 12 1907	4023	217		



M.W.D.
 Drawing Sheet
 Drawer



Note: Agreement (Doc. File 2478) Mar 12 1906 S.P.R.R. Co. & S.P.O. covering joint Alley Spur between 7th St. (L.A.) & Buelah St. (Vernon) Line is joint property of each company, to operate & maintain for period of 6 months, as per terms of said Agreement.

S.P.R.R. Co.
SAN PEDRO BRANCH

Los Angeles to San Pedro

MAP OF

Real Estate and Right of Way Properties through

LOS ANGELES COUNTY CALIFORNIA

Scale 200 feet 1 inch

MAY 1912

LEGEND OF PROPERTY

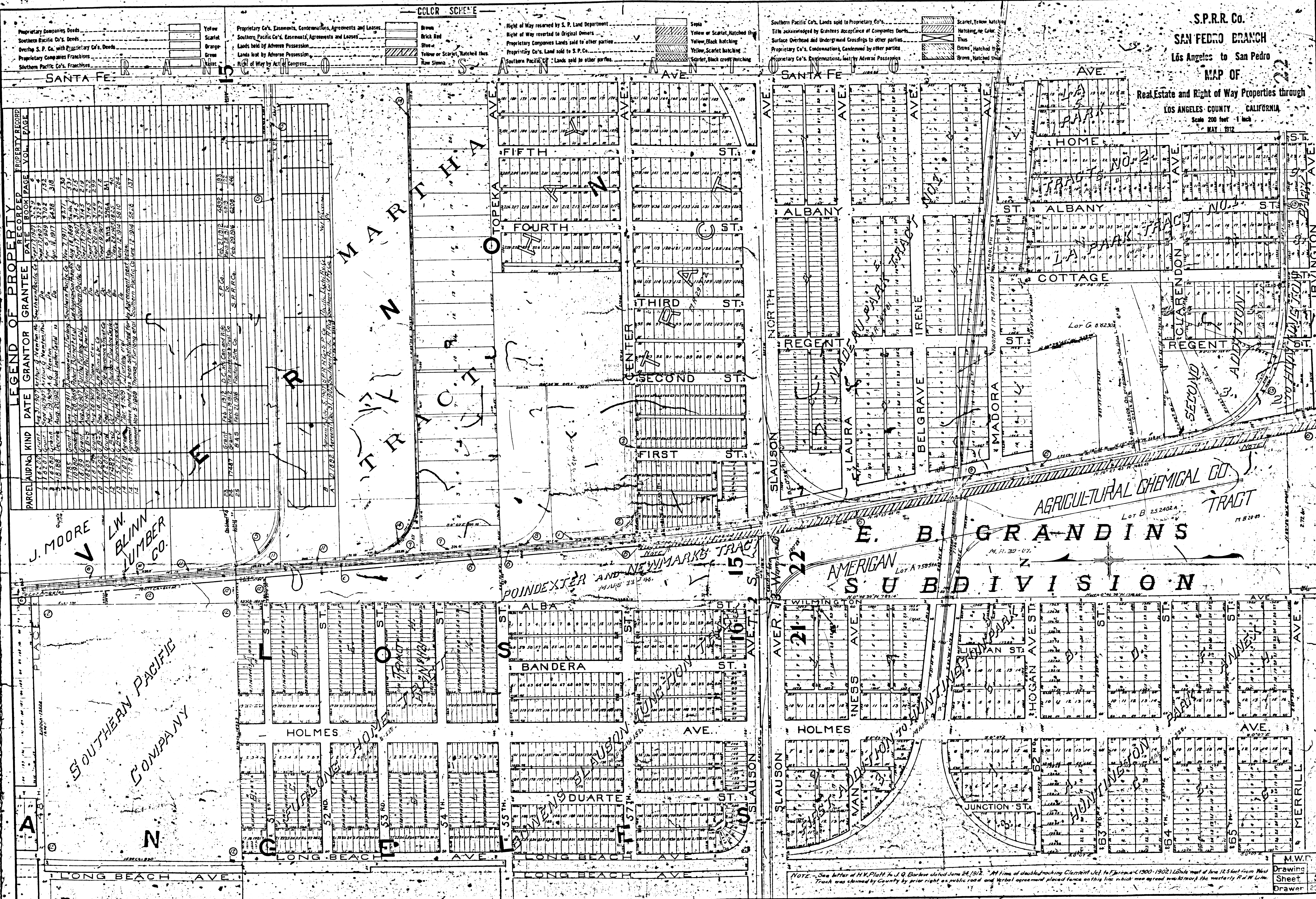
PARCEL AND KIND	GRANTOR	GRANTEE	DATE	RECORDED BOOK	PAGE	PROPERTY RECORD VOL.	PAGE
1. 1/4 Sec 12 T. 23 N. R. 13 W.	City of Los Angeles	City of Los Angeles	Mar 17 1871	147	17	17	17
2. 1/4 Sec 12 T. 23 N. R. 13 W.	City of Los Angeles	City of Los Angeles	Mar 31 1853	580	16	16	16
3. 1/4 Sec 12 T. 23 N. R. 13 W.	City of Los Angeles	City of Los Angeles	Mar 15 1859	1308	15	15	15
4. 1/4 Sec 12 T. 23 N. R. 13 W.	City of Los Angeles	City of Los Angeles	Mar 17 1859	1308	15	15	15
5. 1/4 Sec 12 T. 23 N. R. 13 W.	City of Los Angeles	City of Los Angeles	Apr 18 1859	1308	15	15	15
6. 1/4 Sec 12 T. 23 N. R. 13 W.	City of Los Angeles	City of Los Angeles	Apr 20 1859	1308	15	15	15
7. 1/4 Sec 12 T. 23 N. R. 13 W.	City of Los Angeles	City of Los Angeles	Apr 22 1859	1308	15	15	15
8. 1/4 Sec 12 T. 23 N. R. 13 W.	City of Los Angeles	City of Los Angeles	Apr 24 1859	1308	15	15	15
9. 1/4 Sec 12 T. 23 N. R. 13 W.	City of Los Angeles	City of Los Angeles	Apr 26 1859	1308	15	15	15
10. 1/4 Sec 12 T. 23 N. R. 13 W.	City of Los Angeles	City of Los Angeles	Apr 28 1859	1308	15	15	15
11. 1/4 Sec 12 T. 23 N. R. 13 W.	City of Los Angeles	City of Los Angeles	Apr 30 1859	1308	15	15	15
12. 1/4 Sec 12 T. 23 N. R. 13 W.	City of Los Angeles	City of Los Angeles	May 2 1859	1308	15	15	15
13. 1/4 Sec 12 T. 23 N. R. 13 W.	City of Los Angeles	City of Los Angeles	May 4 1859	1308	15	15	15
14. 1/4 Sec 12 T. 23 N. R. 13 W.	City of Los Angeles	City of Los Angeles	May 6 1859	1308	15	15	15
15. 1/4 Sec 12 T. 23 N. R. 13 W.	City of Los Angeles	City of Los Angeles	May 8 1859	1308	15	15	15
16. 1/4 Sec 12 T. 23 N. R. 13 W.	City of Los Angeles	City of Los Angeles	May 10 1859	1308	15	15	15
17. 1/4 Sec 12 T. 23 N. R. 13 W.	City of Los Angeles	City of Los Angeles	May 12 1859	1308	15	15	15
18. 1/4 Sec 12 T. 23 N. R. 13 W.	City of Los Angeles	City of Los Angeles	May 14 1859	1308	15	15	15
19. 1/4 Sec 12 T. 23 N. R. 13 W.	City of Los Angeles	City of Los Angeles	May 16 1859	1308	15	15	15
20. 1/4 Sec 12 T. 23 N. R. 13 W.	City of Los Angeles	City of Los Angeles	May 18 1859	1308	15	15	15

SOUTHERN PACIFIC COMPANY

M.W.D.
Drawing

S.P.R.R. Co.
SAN PEDRO BRANCH
 Los Angeles to San Pedro
MAP OF

Real Estate and Right of Way Properties through
 LOS ANGELES COUNTY, CALIFORNIA
 Scale 200 feet = 1 inch
 MAY 1912



PARCEL	MAPING	KIND	DATE	GRANTOR	GRANTEE	PROPERTY RECORD BOOK	PROPERTY RECORD PAGE
1	1725	Grant	Aug 11 1907	Arthur G. Newton	Do	217	319
2	1726	Grant	Aug 11 1907	Arthur G. Newton	Do	218	320
3	1727	Grant	Aug 11 1907	Arthur G. Newton	Do	219	321
4	1728	Grant	Aug 11 1907	Arthur G. Newton	Do	220	322
5	1729	Grant	Aug 11 1907	Arthur G. Newton	Do	221	323
6	1730	Grant	Aug 11 1907	Arthur G. Newton	Do	222	324
7	1731	Grant	Aug 11 1907	Arthur G. Newton	Do	223	325
8	1732	Grant	Aug 11 1907	Arthur G. Newton	Do	224	326
9	1733	Grant	Aug 11 1907	Arthur G. Newton	Do	225	327
10	1734	Grant	Aug 11 1907	Arthur G. Newton	Do	226	328
11	1735	Grant	Aug 11 1907	Arthur G. Newton	Do	227	329
12	1736	Grant	Aug 11 1907	Arthur G. Newton	Do	228	330
13	1737	Grant	Aug 11 1907	Arthur G. Newton	Do	229	331
14	1738	Grant	Aug 11 1907	Arthur G. Newton	Do	230	332
15	1739	Grant	Aug 11 1907	Arthur G. Newton	Do	231	333
16	1740	Grant	Aug 11 1907	Arthur G. Newton	Do	232	334
17	1741	Grant	Aug 11 1907	Arthur G. Newton	Do	233	335
18	1742	Grant	Aug 11 1907	Arthur G. Newton	Do	234	336
19	1743	Grant	Aug 11 1907	Arthur G. Newton	Do	235	337
20	1744	Grant	Aug 11 1907	Arthur G. Newton	Do	236	338
21	1745	Grant	Aug 11 1907	Arthur G. Newton	Do	237	339
22	1746	Grant	Aug 11 1907	Arthur G. Newton	Do	238	340
23	1747	Grant	Aug 11 1907	Arthur G. Newton	Do	239	341
24	1748	Grant	Aug 11 1907	Arthur G. Newton	Do	240	342
25	1749	Grant	Aug 11 1907	Arthur G. Newton	Do	241	343
26	1750	Grant	Aug 11 1907	Arthur G. Newton	Do	242	344
27	1751	Grant	Aug 11 1907	Arthur G. Newton	Do	243	345
28	1752	Grant	Aug 11 1907	Arthur G. Newton	Do	244	346
29	1753	Grant	Aug 11 1907	Arthur G. Newton	Do	245	347
30	1754	Grant	Aug 11 1907	Arthur G. Newton	Do	246	348

J. MOORE
L.W. BLINN LUMBER CO.
SOUTHERN PACIFIC COMPANY

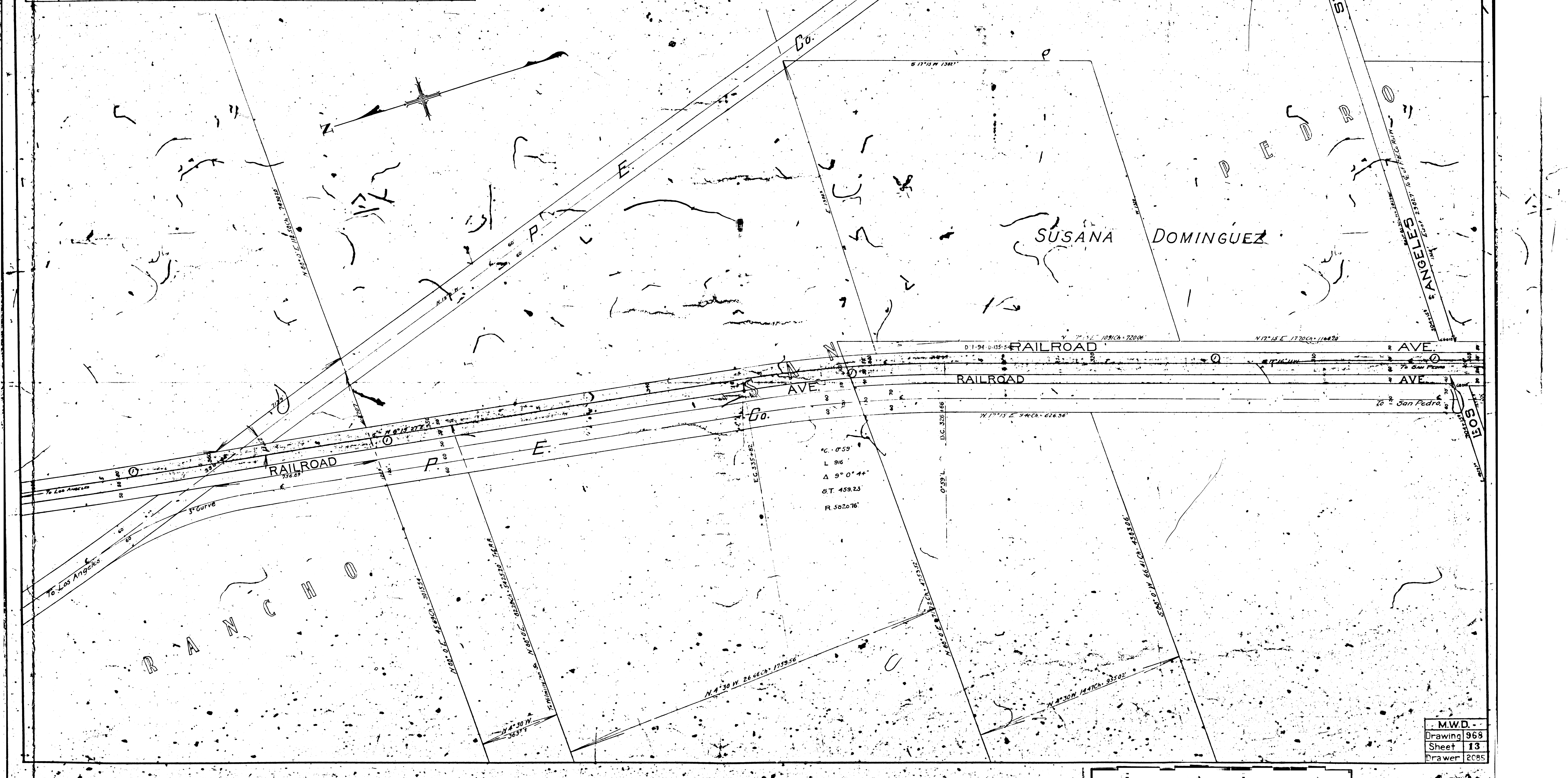
NOTE - See letter of H.V. Platt to U. Q. Barlow dated June 24, 1912. At time of double tracking Clermont cut to El Estero (1900-1902) 16' wide and of line 12.5 feet from West Track was shown by County by prior right as public road and verbal agreement placed fence on this line which was agreed work on the westerly R.R. W. Line.

M.W.P.
 Drawing Sheet 5
 Drawer 2085

LEGEND OF PROPERTY							
PARCEL	ADDR	KIND	DATE	GRANTOR	GRANTEE	RECORDED DATE	PROPERTY RECORD VOL. PAGE
2730	CHERRY		Sept 28 1877	Thomas Barning	Los Angeles Southern Pacific	Sept 29 97	18 23

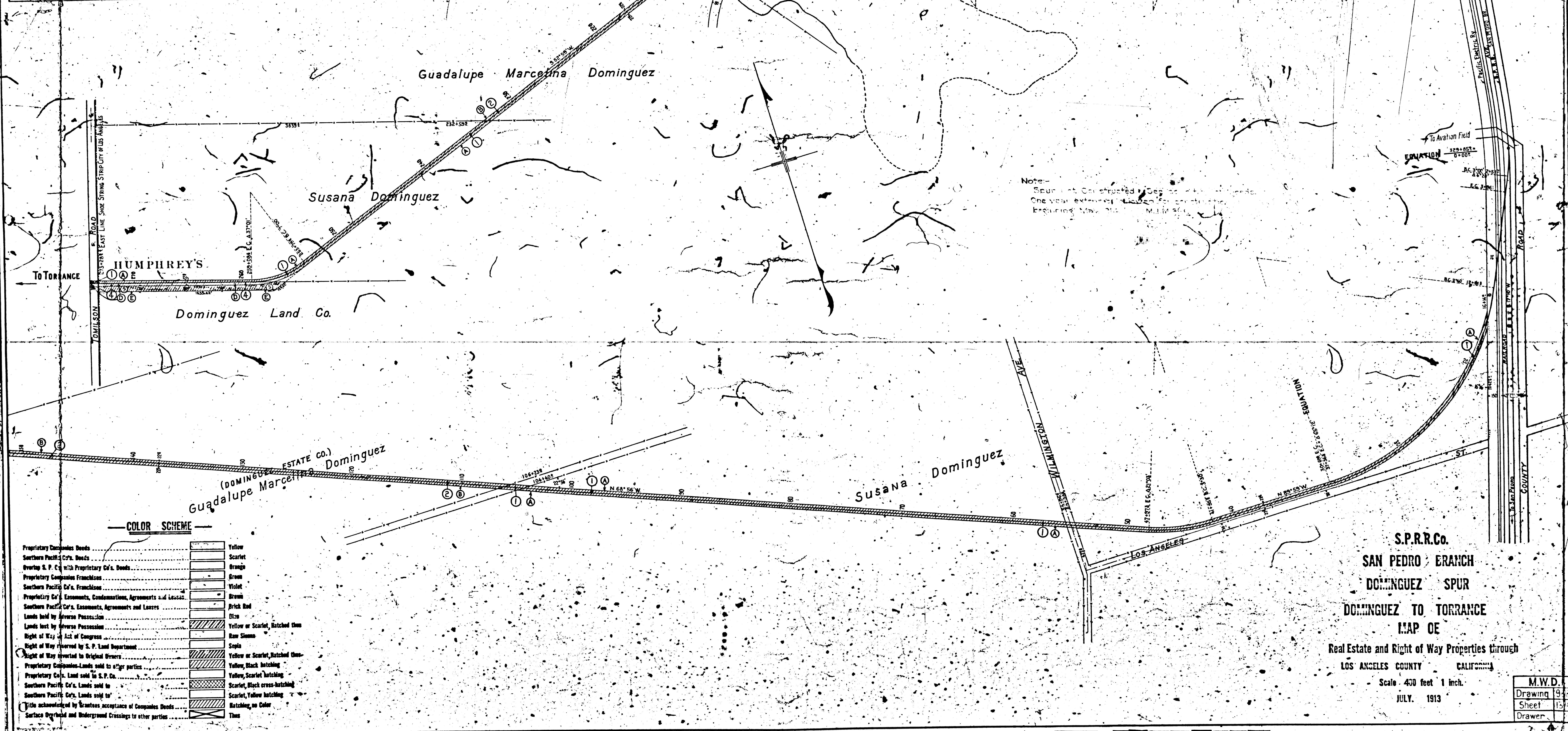
- COLOR SCHEME**
- Proprietary Companies Deeds Yellow
 - Southern Pacific Co's Deeds Scarlet
 - Overlap S. P. Co. with Proprietary Co's Deeds Green
 - Proprietary Companies Franchises Olive
 - Southern Pacific Co's Franchises Violet
 - Proprietary Co's. Easements, Condemnations, Agreements and Leases Brown
 - Southern Pacific Co's. Easements, Agreements and Leases Brick Red
 - Lands held by Adverse Possession Blue
 - Lands lost by Adverse Possession Yellow or Scarlet, Hatched thus
 - Right of Way by Act of Congress Raw Stone
 - Right of Way reserved by S. P. Land Department Sepia
 - Right of Way reverted to Original Owners Yellow or Scarlet, Hatched thus
 - Proprietary Companies Lands sold to other parties Yellow, Black hatching
 - Proprietary Co's Land sold to S. P. Co. Yellow, Scarlet hatching
 - Southern Pacific Co's Land sold to other parties Scarlet, Black cross-hatching
 - Southern Pacific Co's. Lands sold to Proprietary Co's Scarlet, Yellow hatching
 - Title acknowledged by Grantees acceptance of Companies Deeds Hatching, no color
 - Surface Overhead and Underground Crossings to other parties Thus

S.P.R.R. Co.
SAN PEDRO BRANCH
 Los Angeles to San Pedro
MAP OF
 Real Estate and Right of Way Properties through
LOS ANGELES COUNTY - CALIFORNIA
 Scale 200 Feet = 1 Inch
 JUNE 1912



M.W.D.
 Drawing 968
 Sheet 13
 Drawer 2085

LEGEND OF PROPERTY										
PARCEL	AUD. No.	KIND	DATE	GRANTOR	GRANTEE	RECORDED DATE	BOOK	PAGE	PROPERTY RECORD VOL.	PAGE
1	133	CC	May 4 1916	Gregorio del Amo, et al	S. P. R. R. Co.	Dec 28 1912	5299	238		
2	133	CC	May 4 1916	Dominguez Estate Co.	Do	Dec 28 1912	5313	137		
3	133	CC	May 4 1916	M. de los Reyes D. de Francis	Do	Dec 28 1912	5323	217		
4	133	CC	May 4 1916	Dominguez Land Co.	Do	Dec 28 1912	5339	151		
5	133	CC	May 4 1916	Dominguez Land Corporation	Do	Dec 28 1912	5540	175		
A		CC	Nov. 4 1916	S. P. R. R. Co.	Gregorio del Amo, et al					
B		CC	Nov. 4 1916	Do	Dominguez Estate Co.					
C		CC	Nov. 4 1916	Do	Maria de los Reyes D. de Francis					
D		CC	Nov. 4 1916	Do	Dominguez Land Corporation					
E		CC	Nov. 4 1916	Do	Do					



S.P.R.R. Co.
SAN PEDRO BRANCH
 Los Angeles to San Pedro
M.P. CF
 Real Estate and Right of Way Properties Through
 LOS ANGELES COUNTY CALIFORNIA
 Scale 200 Feet = 1 Inch
 APR 1912

LEGEND OF PROPERTIES									
PARCEL	LAUREL	KIND	DATE	GRANTOR	GRANTEE	PAGE	PAGE	VOL.	PAGE
2	111	Order	Aug 6, 1912	S.P.R.R. Co. & S.P.C.	County of Los Angeles				
2	111	Order	FEB. 11, 1913	R.R. Com. of California	County of Los Angeles				

- Proprietary Companies Bonds Yellow
- Southern Pacific Co's Bonds Scarlet
- Overly S. P. Co. with Proprietary Co's Bonds Orange
- Proprietary Companies Franchises Green
- Southern Pacific Co's Franchises Violet
- Proprietary Co's Easements, Condemnations, Agreements and Leases Brown
- Southern Pacific Co's Easements, Agreements and Leases Brick Red
- Lands held by Adverse Possession Blue
- Lands held by Adverse Possession Yellow or Scarlet, Hatched blue
- Right of Way by Act of Congress Red Stone
- Right of Way reserved by S. P. Land Department Sepia
- Right of Way reserved to Original Donors Yellow or Scarlet, Hatched blue
- Proprietary Companies Lands sold to other parties Yellow, Black hatching
- Proprietary Co's Land sold to S. P. Co. Yellow, Scarlet hatching
- Southern Pacific Co's Land sold to other parties Scarlet, Black cross-hatching
- Southern Pacific Co's Land sold to Proprietary Co's Scarlet, Yellow hatching
- Title acknowledged by Grantee acceptance of Companies Bonds Hatching as Color
- Surface Overlaid and Underground Crossings to other parties Blue



M.W.D.
 Drawing 963
 Sheet 14
 Drawer 255

COLOR SCHEME

Proprietary Companies Beeds	Yellow
Southern Pacific Co's. Beeds	Scarlet
Overlapping S. P. Co. with Proprietary Co's. Beeds	Orange
Proprietary Companies' Franchises	Green
Southern Pacific Co's. Franchises	Violet
Proprietary Co's. Easements, Condemnations, Agreements and Leases	Brown
Southern Pacific Co's. Easements, Agreements and Leases	Brick Red
Lands held by Adverse Possession	Blue
Lands lost by Adverse Possession	Yellow or Scarlet, hatched thus
Right of Way by Act of Congress	Raw Sienna
Right of Way reserved by S. P. Land Department	Sepla
Right of Way reverted to Original Owners	Yellow or Scarlet, hatched thus
Proprietary Companies' Lands sold to other parties	Yellow, Black hatching
Proprietary Co's. Land sold to S. P. Co.	Yellow, Scarlet hatching
Southern Pacific Co's. Lands sold to other parties	Scarlet, Black cross-hatching
Southern Pacific Co's. Lands sold to Proprietary Co's	Scarlet, Yellow hatching
Title acknowledged by Grantees acceptance of Companies Beeds	Hatching, no Color
Surface Overhead and Underground Crossings to other parties	This

LEGEND OF PROPERTY												
PARCEL	AUX. No.	KIND	DATE	GRANTOR	GRANTEE	RECORDED			PROPERTY RECORD			
						DATE	BOOK	PAGE	VOL.	PAGE		
1	2736	C.R. Co.	Sept. 29, 1877	Thomas Bunning	Los Angeles - San Pedro	Sept. 29, 1877	10	63				

S.P.R.R. Co.
SAN PEDRO BRANCH
 Los Angeles to - San Pedro
MAP OF
 Real Estate and Right of Way Properties through
 LOS ANGELES COUNTY CALIFORNIA
 Scale 200 feet 1 inch
 JUNE 1912



S.P.R.R. Co.
 SAN PEDRO BRANCH
 Los Angeles to San Pedro
 MAP CF
 Real Estate and Right of Way Properties through
 LOS ANGELES COUNTY CALIFORNIA
 Scale 200 feet = 1 inch
 JUNE 1912

PARCEL No.	A/R No.	KIND	DATE	GRANTOR	GRANTEE	RECORDED			PROPERTY RECORD	
						DATE	BOOK	PAGE	VOL.	PAGE
1	2736	6/14/00	Sept 29 1871	Phineas Bunnell	Los Angeles Southern Pacific	1871	18	63		

- Proprietary Company Bonds Yellow
- Southern Pacific Co.'s Bonds Scarlet
- Overlap S. P. Co. with Proprietary Co.'s Bonds Orange
- Proprietary Companies Franchises Green
- Southern Pacific Co.'s Franchises Violet
- Proprietary Co.'s Easements, Condemnation, Agreements and Leases Brown
- Southern Pacific Co.'s Easements, Agreements and Leases Brick Red
- Lands held by Adverse Possession Blue
- Lands lost by Adverse Possession Yellow or Scarlet, Hatched thus
- Right of Way by Act of Congress Raw Sienna
- Right of Way reserved by S. P. Land Department Sepia
- Right of Way reverted to Original Owners Yellow or Scarlet, Hatched thus
- Proprietary Companies Lands sold to other parties Yellow, Black hatching
- Proprietary Co.'s Land sold to S. P. Co. Yellow, Scarlet hatching
- Southern Pacific Co.'s Lands sold to other parties Scarlet, Black cross-hatching
- Southern Pacific Co.'s Lands sold to Proprietary Co. Scarlet, Yellow hatching
- Title acknowledged by Grantees acceptance of Company Bonds Hatching, no Color
- Surface Overhead and Underground Crossings to other parties Thus

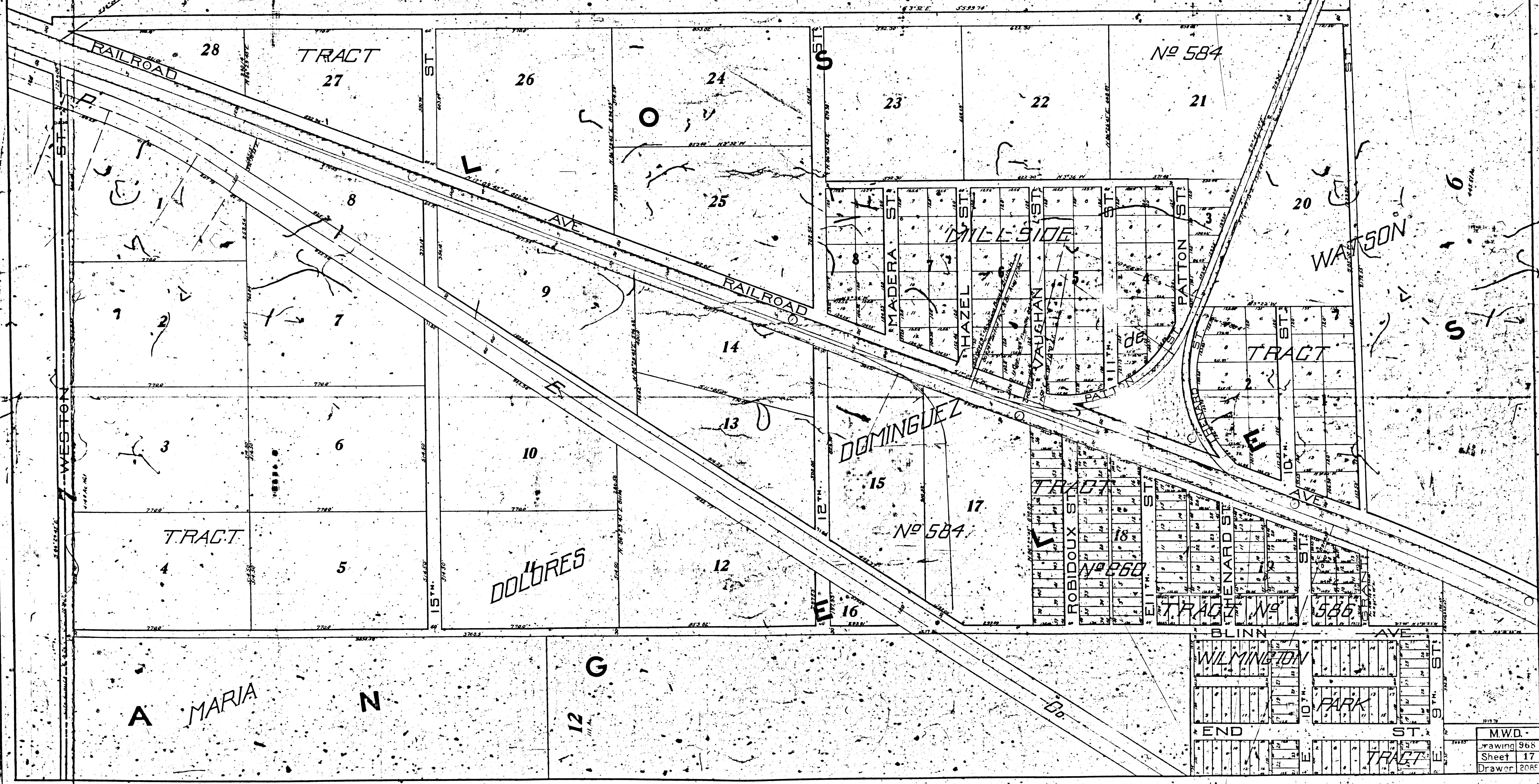


M.W.D.
 Drawing 968
 Sheet 16
 Drawer 2085

- Proprietary Companies Deeds Yellow
- Southern Pacific Co's. Deeds Scarlet
- Various S. P. Co. with Proprietary Co's. Deeds Orange
- Proprietary Companies Franchises Green
- Southern Pacific Co's. Franchises Violet
- Proprietary Co's. Easements, Condemnations, Agreements and Leases Brown
- Southern Pacific Co's. Easements, Agreements and Leases Brick Red
- Lands held by Adverse Possession Blue
- Lands lost by Adverse Possession Yellow or Scarlet, Matched lines
- Right of Way by Act of Congress Red Sierra
- Right of Way reserved by S. P. Land Department Sepia
- Right of Way reverted to Original Owners Yellow or Scarlet, Matched lines
- Proprietary Companies Lands sold to other parties Yellow, Black hatching
- Proprietary Co's. Land sold to S. P. Co. Yellow, Scarlet hatching
- Southern Pacific Co's. Lands sold to other parties Scarlet, Black cross-hatching
- Southern Pacific Co's. Lands sold to Proprietary Co's Scarlet, Yellow hatching
- Title acknowledged by Grantees acceptance of Companies Deeds Hatching, no color
- Surface Overhead and Underground Crossings to other parties Thin

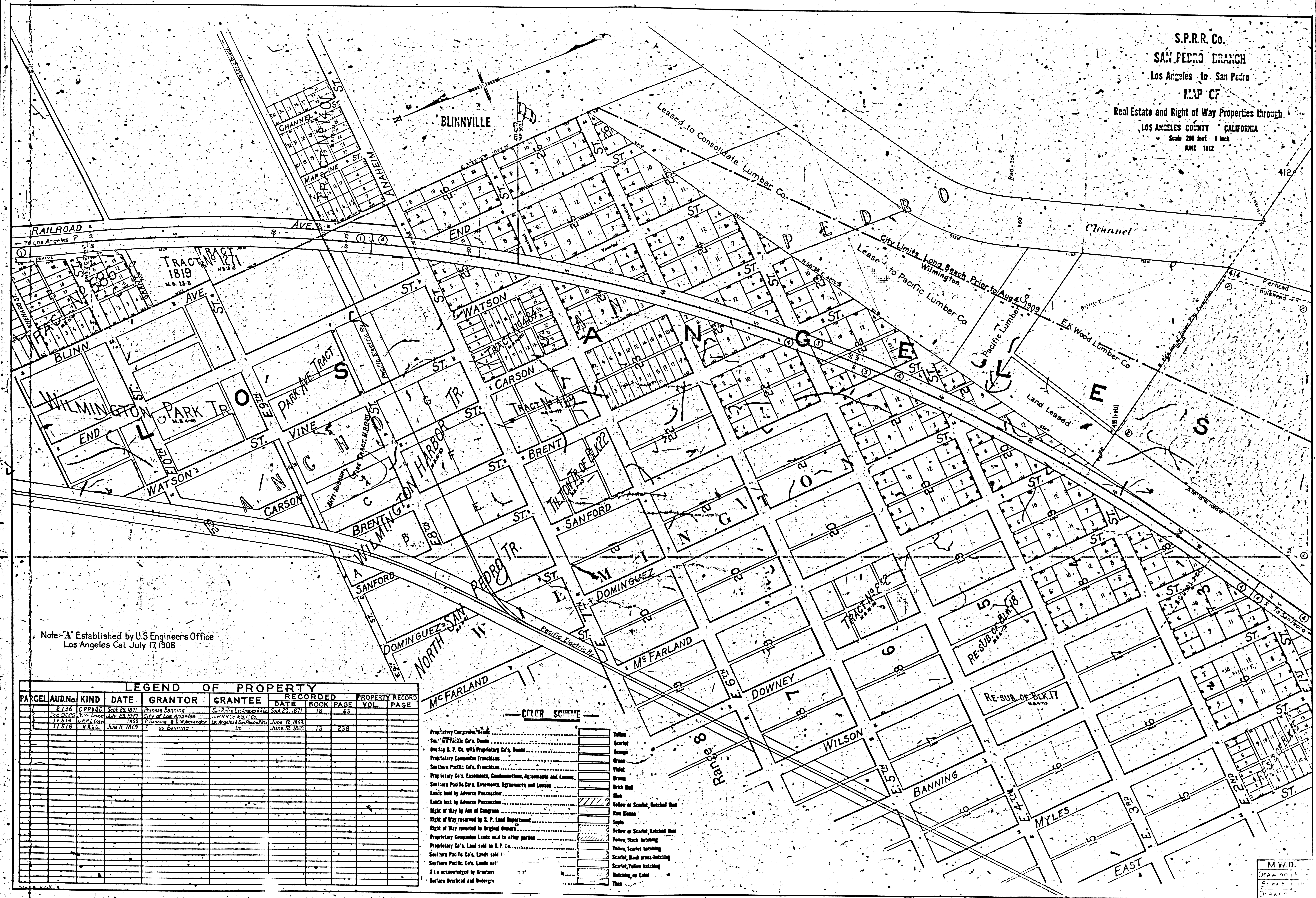
PARCEL	AUX. No.	KIND	DATE	GRANTOR	GRANTEE	RECORDED		PROPERTY RECORD	
						DATE	BOOK PAGE	VOL.	PAGE
1	2736	6 B-5	Sept 29 1887	Phoenix Building	Southern Pacific R.R. Co.	Sept 29 1887	10	63	
2	2883	6 B-5	Dec 12 1887	Long Beach Development Co.	Long Beach R.R. Co.	June 15 1889	526	234	
2	3085	6 B-5	Apr 9 1888	Long Beach Development Co.	Long Beach R.R. Co.	Apr 10 1888	427	209	
2	3285	6 B-5	May 3 1888	Long Beach Development Co.	Long Beach R.R. Co.	May 13 1888	465	173	
7	3385	6 B-5	July 28 1889	Pacific Improvement Co.	Southern Pacific R.R. Co.	June 21 1889	384	128	

S.P.R.R. Co.
SAN PEDRO BRANCH
 Los Angeles to San Pedro
MAP OF
 Real Estate and Right of Way Properties through
 LOS ANGELES COUNTY CALIFORNIA
 Scale 200 feet 1 inch
 JUNE 1912



M.W.D.
 Drawing 968
 Sheet 17
 Drawer 2068

S.P.R.R. Co.
SAN PEDRO BRANCH
 Los Angeles to San Pedro
MAP CF
 Real Estate and Right of Way Properties through
 LOS ANGELES COUNTY CALIFORNIA
 Scale 200 feet 1 inch
 JUNE 1912



Note: "A" Established by U.S. Engineers Office
 Los Angeles Cal. July 17, 1908

LEGEND OF PROPERTY										
PARCEL	AUD. No.	KIND	DATE	GRANTOR	GRANTEE	RECORDED				
						DATE	BOOK	PAGE	VOL.	PAGE
1	2736	C.R.R.C.	Sept. 29, 1871	Phineas Banning	San Pedro, Los Angeles & S.P. Co.	Sept. 29, 1871	18	63		
2	11514	C.R.R.C.	July 23, 1877	City of Los Angeles	S.P.R.R. & S.P. Co.					
3	11514	C.R.R.C.	1869	P. Banning & D.W. Alexander	Los Angeles & San Pedro R.R. Co.	June 12, 1869				
4	11516	C.R.R.C.	June 11, 1869	P. Banning	Do	June 12, 1869	13	238		

- COLOR SCHEME**
- Proprietary Companies' Bonds Yellow
 - S.P. Pacific Co.'s Bonds Scarlet
 - Overlap S. P. Co. with Proprietary Co.'s Bonds Orange
 - Proprietary Companies' Franchises Green
 - Southern Pacific Co.'s Franchises Violet
 - Proprietary Co.'s Easements, Condemnations, Agreements and Leases Brown
 - Southern Pacific Co.'s Easements, Agreements and Leases Brick Red
 - Lands held by Adverse Possession Blue
 - Right of Way by Act of Congress Yellow or Scarlet, hatched blue
 - Right of Way reserved by S. P. Land Department Blue
 - Right of Way reverted to Original Owner Yellow or Scarlet, hatched blue
 - Proprietary Companies' Lands sold to other parties Yellow, black hatching
 - Proprietary Co.'s Lands sold to S. P. Co. Yellow, Scarlet hatching
 - Southern Pacific Co.'s Lands sold Scarlet, black cross-hatching
 - Southern Pacific Co.'s Lands sold Scarlet, Yellow hatching
 - Title acknowledged by Grantor Hatching on Color
 - Surface Overhead and Undergo Blue

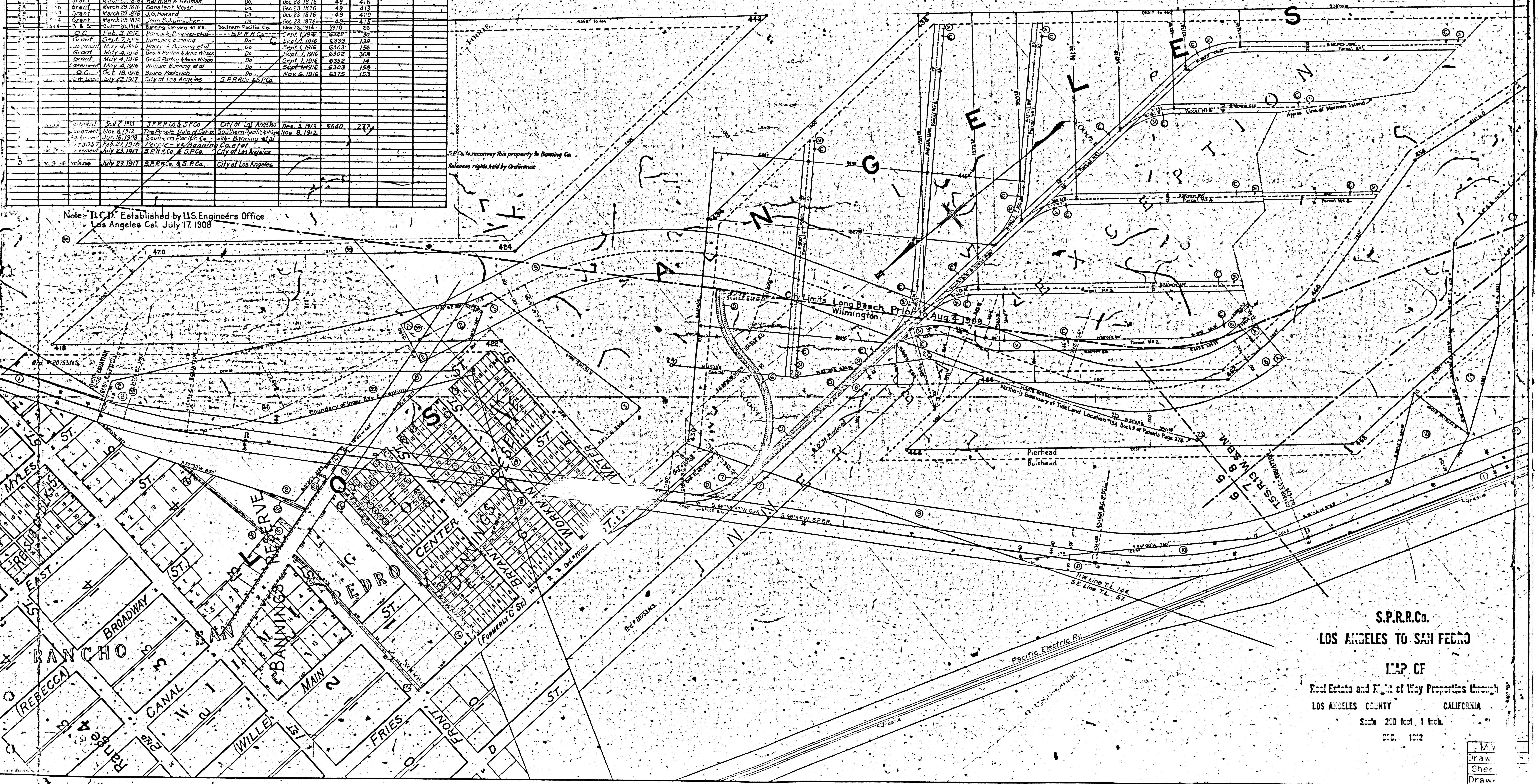
M.W.D.
 Drawing
 1
 1

TERMINAL ISLAND

PARCEL NO.	KIND	DATE	GRANTOR	GRANTEE	RECORDED			PROPERTY RECORD	
					DATE	BOOK	PAGE	VOL.	PAGE
1	G.C.	April 21 1851	W. Banning & A. Pothemus	S.P.R.R. Co.	May 2 1851	73	284		
2	S.P.R.R. Co.	June 24 1871	P. Banning & W. Alexander	L.A.S.P.R.R. Co.	June 27 1871	17	316		
3	S.P.R.R. Co.	Feb. 2 1875	Do	S.P.R.R. Co.	Dec. 23 1876	49	397		
4	G.C.	March 21 1876	P.H. Downing	Do	Dec. 23 1876	49	394		
5	G.C.	Sept. 11 1876	Anne G. Osip	S.P. Co.	Sept. 13 1878	323	216		
6	S.P.R.R. Co.	Oct. 14 1879	S.P. Co.	S.P.R.R. Co.	Nov. 18 1879	3919	216		
7	G.C.	Jan. 18 1879	City of Wilmington	S.P. Co.	Life of O. Luce 50 Years				
8	Grant	Jan. 18 1879	Wm. Banning	S.P. Co.	Feb. 14 1879	4007	234		
9	Grant	April 18 1879	S.P. Co.	S.P. Co.	April 26 1879	4332	204		
10	Grant	June 13 1887	State of California	Do	Do	Do	Do		
11	Grant	April 7 1887	State of California	Do	Apr. 23 1887	M.R. 8	467		
12	Grant	April 25 1887	E. Banning	Do	July 2 1888	452	260		
13	G.C.	March 31 1876	John G. Downey	Do	Dec. 23 1876	49	417		
14	Grant	March 29 1876	Prudent Beaudry	Do	Dec. 23 1876	49	404		
15	S.P.R.R. Co.	April 1 1876	Matthew Healy	Do	Dec. 23 1876	49	417		
16	G.C.	March 29 1876	Louisa F. Griffin	Do	Dec. 23 1876	49	408		
17	Grant	March 29 1876	O.W. Childs	Do	Dec. 23 1876	49	407		
18	Grant	Jan. 7 1875	Eugene Meyer	Do	Dec. 23 1876	49	421		
19	S.P.R.R. Co.	Dec. 18 1876	Patrick Downey	Do	Nov. 3 1878	64	438		
20	S.P.R.R. Co.	Jan. 21 1876	Reg. Amos Peart	Do	Dec. 23 1876	49	395		
21	S.P.R.R. Co.	March 31 1876	Harris Newmark	Do	Dec. 23 1876	49	405		
22	G.C.	April 16 1875	Alice B. Bourke	Do	Dec. 23 1876	49	398		
23	Grant	March 29 1876	H. Perry	Do	Dec. 23 1876	49	414		
24	G.C.	Aug. 31 1876	Business Banning	Do	Dec. 23 1876	49	401		
25	Grant	Jan. 8 1876	W. Kalsner & W. Waterberg	Do	Dec. 23 1876	49	418		
26	Grant	March 29 1876	Joseph Huber Jr.	Do	Dec. 23 1876	49	417		
27	Grant	March 29 1876	Wallace Woodworth	Do	Dec. 23 1876	49	406		
28	Grant	March 29 1876	S. H. Holt	Do	Dec. 23 1876	49	419		
29	Grant	March 29 1876	Herman W. Hellman	Do	Dec. 23 1876	49	416		
30	Grant	March 29 1876	Constant Meyer	Do	Dec. 23 1876	49	413		
31	Grant	March 29 1876	G. Howard	Do	Dec. 23 1876	49	420		
32	Grant	March 29 1876	John S. Dymallyer	Do	Dec. 23 1876	49	412		
33	G.C.	Oct. 10 1914	Banning Company et al.	Southern Pacific Co.	Nov. 18 1914	5970	20		
34	G.C.	Feb. 3 1916	Hancock Banning et al.	S.P.R.R. Co.	Sept. 7 1916	6329	30		
35	Grant	Sept. 7 1916	Hancock Banning	Do	Sept. 7 1916	6339	139		
36	Grant	May 4 1916	Hancock Banning et al.	Do	Sept. 7 1916	6303	156		
37	Grant	May 4 1916	Geo. S. Patten & Anne Wilson	Do	Sept. 7 1916	6302	308		
38	Grant	May 4 1916	Geo. S. Patten & Anne Wilson	Do	Sept. 7 1916	6352	14		
39	Grant	May 4 1916	William Banning et al.	Do	Sept. 7 1916	6303	158		
40	G.C.	Oct. 1 1916	Saura Redovich	Do	Nov. 6 1916	6375	153		
41	G.C.	July 23 1917	City of Los Angeles	S.P.R.R. Co. & S.P. Co.	Do	Do	Do		

- Proprietary Companies Bonds Yellow
- Southern Pacific Co's Bonds Scarlet
- Overlapping S. P. Co. with Proprietary Co's Bonds Orange
- Proprietary Companies Franchises Green
- Southern Pacific Co's Franchises Violet
- Proprietary Co's. Easements, Condemnations, Agreements and Leases Brown
- Southern Pacific Co's. Easements, Agreements and Leases Brick Red
- Lands held by Adverse Possession Blue
- Lands lost by Adverse Possession Yellow or Scarlet, Hatched thus
- Right of Way by Act of Congress Red Stripes
- Right of Way reserved by S. P. Land Department Sepia
- Right of Way reverted to Original Owners Yellow or Scarlet, Hatched thus
- Proprietary Companies Lands sold to other parties Yellow, Black hatching
- Proprietary Co's. Lands sold to S. P. Co. Yellow, Scarlet hatching
- Southern Pacific Co's. Lands sold to Scarlet, Black cross-hatching
- Southern Pacific Co's. Lands sold to Scarlet, Yellow hatching
- Title acknowledged by Grantee acceptance of Company Bonds Hatching on Color
- Surface Overhead and Underground Crossings to other parties Three

Note: R.C.D. Established by US Engineers Office
Los Angeles Cal. July 17, 1908

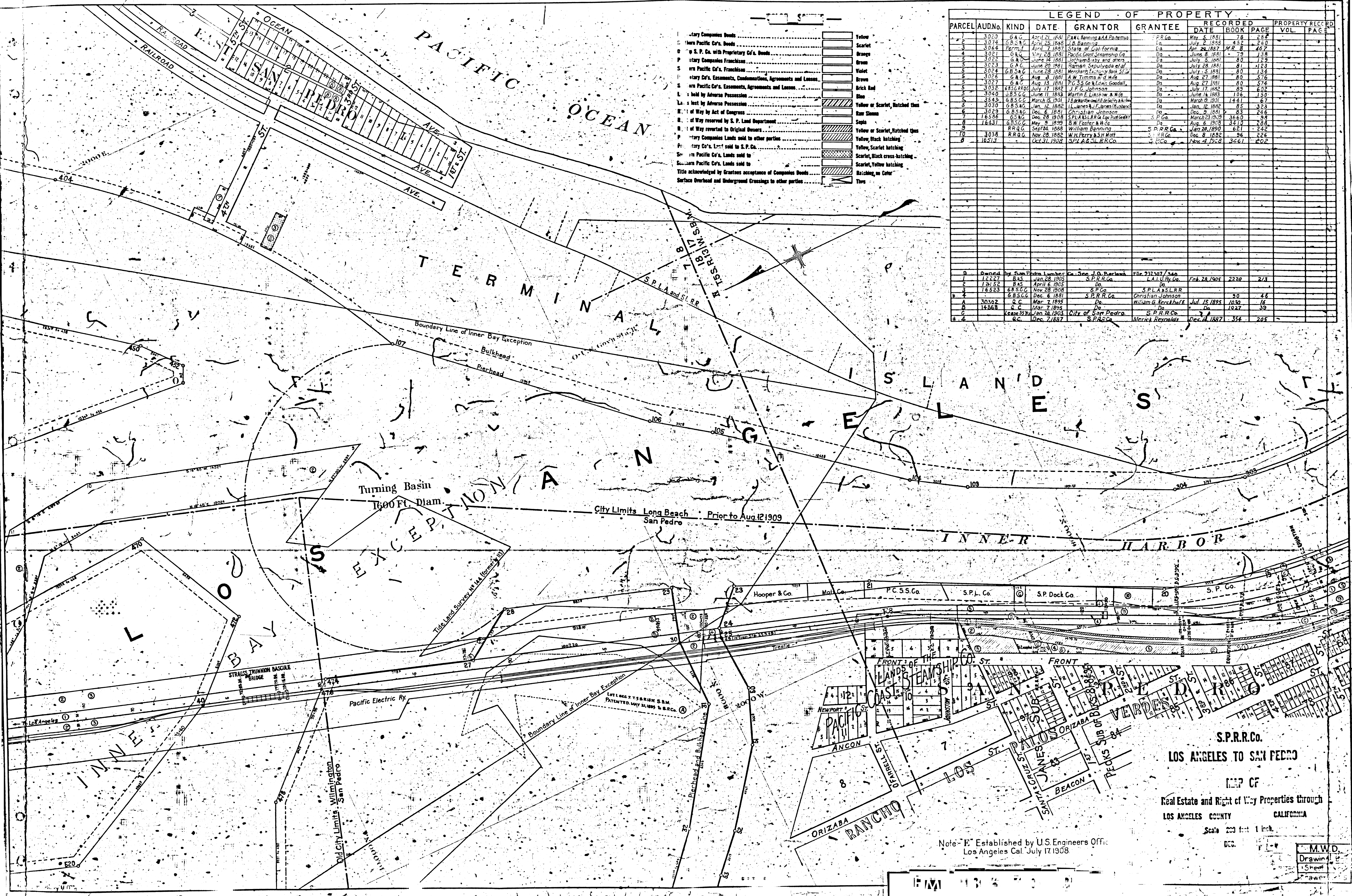


S.P.R.R. Co.
LOS ANGELES TO SAN PEDRO
MAP OF
Real Estate and Right of Way Properties through
LOS ANGELES COUNTY CALIFORNIA
Scale 2.0 feet = 1 inch.
DEC. 1912

M.V.
Draw
Sher
Draw

- ...ary Companies Bonds Yellow
- ...ore Pacific Co's. Bonds Scarlet
- ... S. P. Co. with Proprietary Co's. Bonds Orange
- ...ary Companies Franchises Green
- ...ore Pacific Co's. Franchises Violet
- ...ary Co's. Easements, Condemnations, Agreements and Leases Brown
- ...ore Pacific Co's. Easements, Agreements and Leases Brick Red
- ... held by Adverse Possession Blue
- ... lost by Adverse Possession Yellow or Scarlet, Hatched thus
- ... of Way by Act of Congress Star Shaped
- ... of Way reserved by S. P. Land Department Spiral
- ... of Way reverted to Original Owners Yellow or Scarlet, Hatched thus
- ...ary Companies Lands sold to other parties Yellow, Black hatching
- ...ore Pacific Co's. Lands sold to S.P.Co. Yellow, Scarlet hatching
- ...ore Pacific Co's. Lands sold to S. P.R.R.Co. Scarlet, Black cross-hatching
- ... Title acknowledged by Grantees acceptance of Companies Bonds Hatching as Color
- ... Surface Overhead and Underground Crossings to other parties Three

LEGEND OF PROPERTY										
PARCEL	AUDNo.	KIND	DATE	GRANTOR	GRANTEE	RECORDED DATE	BOOK	PAGE	PROPERTY RECORDED VOL.	PAGE
1	3020	G.A.C.	April 21, 1881	PAUL Banning & A. Phemus	S.P.R.Co.	May 5, 1881	78	287		
2	3074	G.B.S.Co.	April 25, 1881	J.B. Banning	Do	July 2, 1881	452	287		
3	3064	FRANCH.	April 27, 1881	J.B. Banning	Do	Apr. 24, 1881	MR. 8	467		
4	3021	G.A.C.	May 28, 1881	State of Calif. for the Pacific Coast Steamship Co.	Do	June 8, 1881	79	138		
5	3022	G.A.C.	June 14, 1881	Johannsen & others	Do	July 5, 1881	80	129		
6	3023	G.A.C.	June 20, 1881	Wm. Sepulveda et al.	Do	July 28, 1881	81	123		
7	3074	G.B.S.Co.	June 28, 1881	Wm. Sepulveda et al.	Do	July 5, 1881	82	134		
8	3076	G.A.C.	Aug. 3, 1881	A.W. Timms & wife	Do	Aug. 27, 1881	80	576		
9	3077	G.A.C.	Aug. 13, 1881	P.C.S.S. Co. & James Goodall	Do	Aug. 27, 1881	80	574		
10	3032	G.B.S.Co.	July 17, 1881	J.F.G. Johnson	Do	July 11, 1882	83	262		
11	3040	G.B.S.Co.	June 11, 1881	Martin E. Lindsay & wife	Do	June 18, 1882	106	150		
12	3543	G.B.S.Co.	March 15, 1901	J.B. Banning & others	Do	March 8, 1901	1441	67		
13	3030	G.B.S.Co.	Jan. 12, 1882	J.L. James & F. James (husband)	Do	Jan. 12, 1882	85	323		
14	3049	G.B.S.Co.	Dec. 6, 1881	Christian Johnson	Do	Dec. 3, 1881	83	226		
15	16558	G.B.S.Co.	Dec. 28, 1908	S.P.R.R. Co. & J. G. Johnson	S.P.R.R. Co.	March 23, 1909	3660	88		
16	16431	G.B.S.Co.	May 9, 1899	B.W. Foster & wife	Do	Aug. 6, 1903	3410	288		
17	3032	R.R.G.	Sept 24, 1888	William Banning	S.P.R.R. Co.	Jan 20, 1890	621	242		
18	16558	R.R.G.	Nov. 20, 1892	W.H. Perry & S.H. Mott	S.P.R.R. Co.	Dec. 8, 1892	36	226		
19	16713	R.R.G.	Oct. 21, 1902	S.P.R.R. Co. & G.B.S.Co.	S.P.R.R. Co.	Nov. 21, 1902	3661	202		



S.P.R.R.Co.
 LOS ANGELES TO SAN PEDRO
 MAP OF
 Real Estate and Right of Way Properties through
 LOS ANGELES COUNTY CALIFORNIA

Note: Established by U.S. Engineers Office
 Los Angeles Cal. July 17, 1908

Scale 200 feet 1 inch.

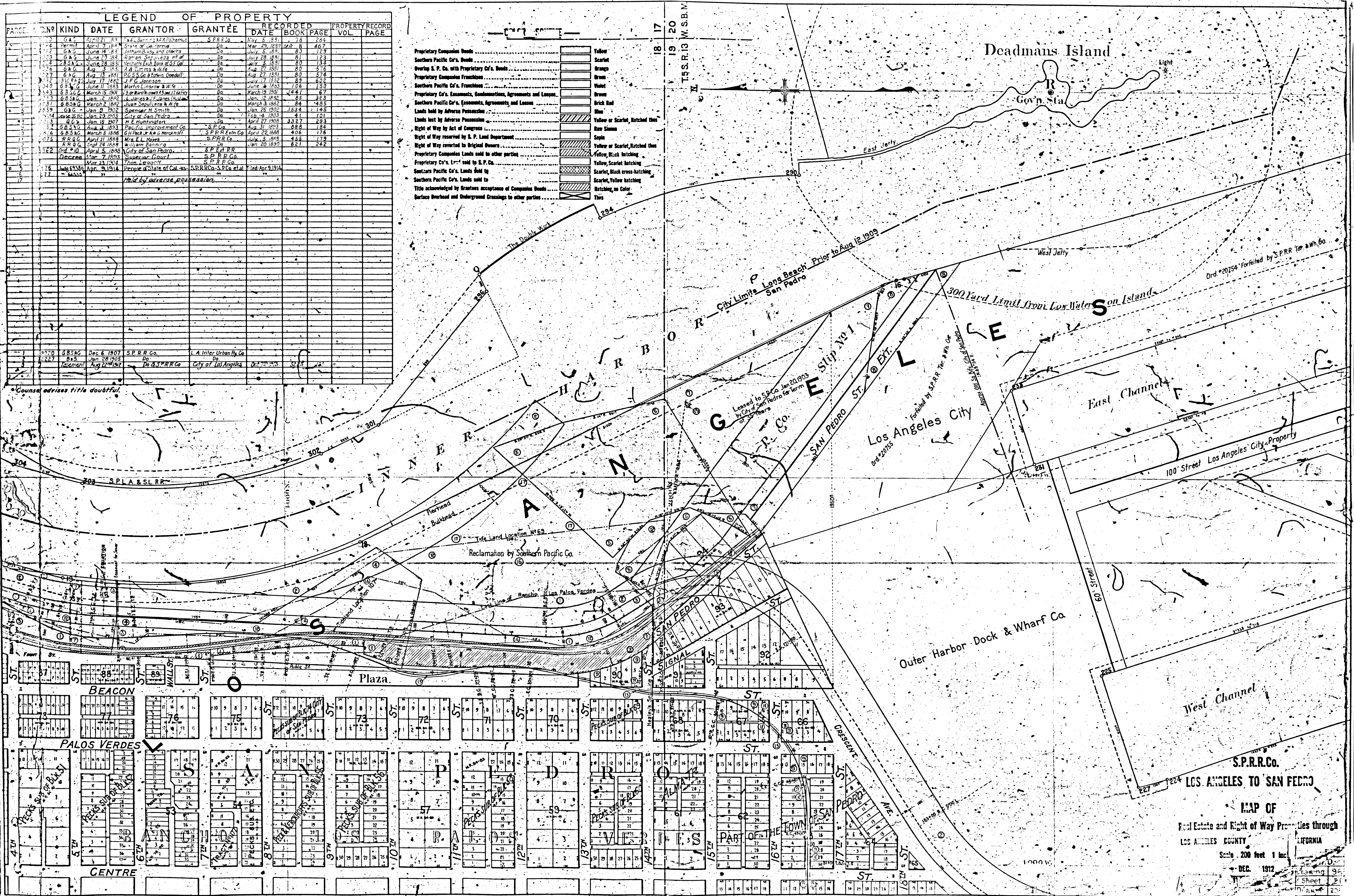
M.W.D.
 Drawing
 Sheet
 1-4

LEGEND OF PROPERTY

PARCE	NO	KIND	DATE	GRANTOR	GRANTEE	RECORDED DATE	BOOK	PAGE	PROPERTY RECORD VOL	PROPERTY RECORD PAGE
1	G.A.P.	April 27 1883	Fran. Barrington & M. A. Paternus	S.P.R.R. Co.	May 5 1883	78	284			
2	Term	April 7 1883	State of California	Do	Mar 29 1887	122	8	467		
3	G.A.P.	June 18 1883	John H. Bixby and others	Do	July 5 1883	83	173			
4	G.A.P.	June 27 1883	John H. Bixby et al	Do	July 28 1883	81	123			
5	G.A.P.	June 28 1883	Wichita Falls Bank & S. F. Cal.	Do	July 5 1883	80	134			
6	G.A.P.	Aug 3 1883	J. A. Juma & wife	Do	Aug 27 1883	80	576			
7	G.A.P.	Aug 13 1883	J. S. G. & J. D. Conwell	Do	Aug 27 1883	83	574			
8	S.P.R.R.	July 17 1883	J. F. Johnson	Do	July 17 1883	89	607			
9	G.A.P.	June 11 1883	Martin Linsow & wife	Do	June 11 1883	106	150			
10	G.B.S.P.	March 15 1901	The Merchants Trust Co.	Do	March 19 1901	144	1	67		
11	G.B.S.P.	Jan 22 1883	Los Angeles & Pacific Ocean	Do	Jan 22 1883	83	123			
12	G.B.S.P.	March 2 1883	John Spaulding & wife	Do	March 3 1883	84	485			
13	G.B.S.P.	Jan 9 1892	Spencer H. Smith	Do	Jan 25 1892	153	145			
14	G.B.S.P.	Jan 29 1903	City of San Pedro	Do	Feb 4 1903	41	101			
15	G.B.S.P.	Jan 15 1907	H. H. Huntington	Do	April 27 1908	332	27	283		
16	G.B.S.P.	Aug 15 1893	Pacific Improvement Co.	S.P.R.R. Co.	Aug 31 1893	88	184			
17	G.B.S.P.	March 3 1886	G. H. Peck & A. S. Mercant	S.P.R.R. Co.	April 22 1888	406	176			
18	R.R.G.	April 11 1888	Mrs. E. L. Hays	S.P.R.R. Co.	July 5 1893	454	179			
19	R.R.G.	Feb 24 1888	William Barraga	S.P.R.R. Co.	Jan 20 1890	621	242			
20	Ord. #10	April 5 1888	City of San Pedro	S.P.R.R. Co.						
21	Decree	Mar 7 1893	Superior Court	S.P.R.R. Co.						
22	R.R.G.	Mar 23 1904	Three Leases	S.P.R.R. Co.						
23	Jud. 13385	Apr. 8 1914	People of State of Cal. vs. S.P.R.R. Co. et al	Jud. Apr 1914						
24	W.S.S.	77	void by adverse possession							

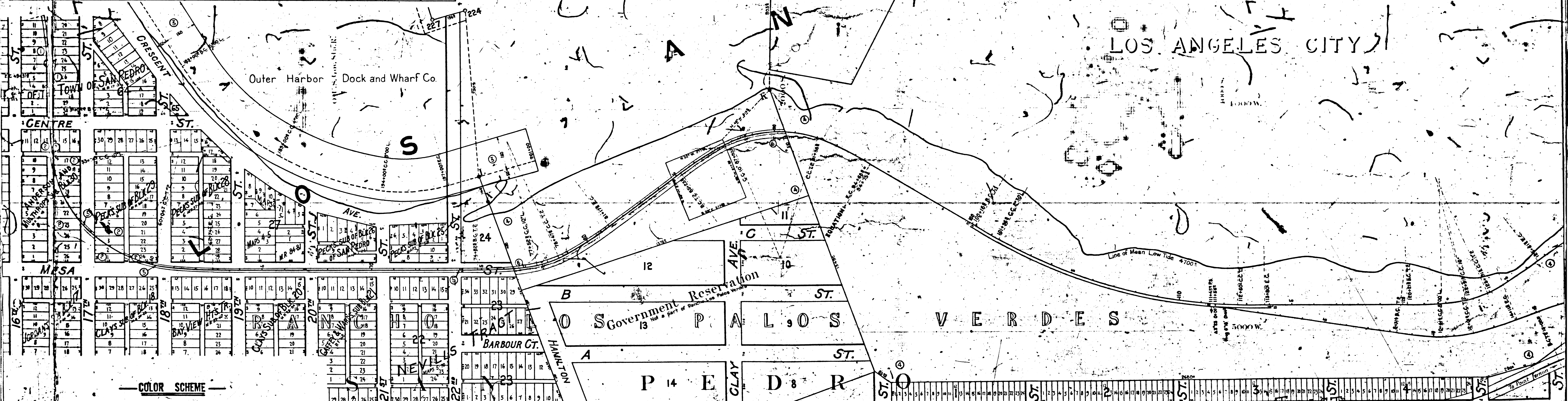
- Proprietary Companies Deeds Yellow
- Southern Pacific Co's. Deeds Scarlet
- Overlap S. P. Co. with Proprietary Co's. Deeds Orange
- Proprietary Companies' Franchises Green
- Southern Pacific Co's. Franchises Violet
- Proprietary Co's. Easements, Condemnations, Agreements and Leases Brown
- Southern Pacific Co's. Easements, Agreements and Leases Brick Red
- Lands held by Adverse Possession Blue
- Lands lost by Adverse Possession Yellow or Scarlet, Hatched One
- Right of Way by Act of Congress Rose Shaded
- Right of Way reserved by U. S. Land Department Sepia
- Right of Way reverted to Original Owners Yellow or Scarlet, Hatched Two
- Proprietary Companies Lands sold to other parties Yellow, Black hatching
- Proprietary Co's. Lands sold to S. P. Co. Yellow, Scarlet hatching
- Southern Pacific Co's. Lands sold to Scarlet, Black cross-hatching
- Southern Pacific Co's. Lands sold to Scarlet, Yellow hatching
- Title acknowledged by Grantee's acceptance of Companies Deeds Hatching, no Color
- Surface Overhead and Underground Crossings to other parties Three

*Counsel advises title doubtful.



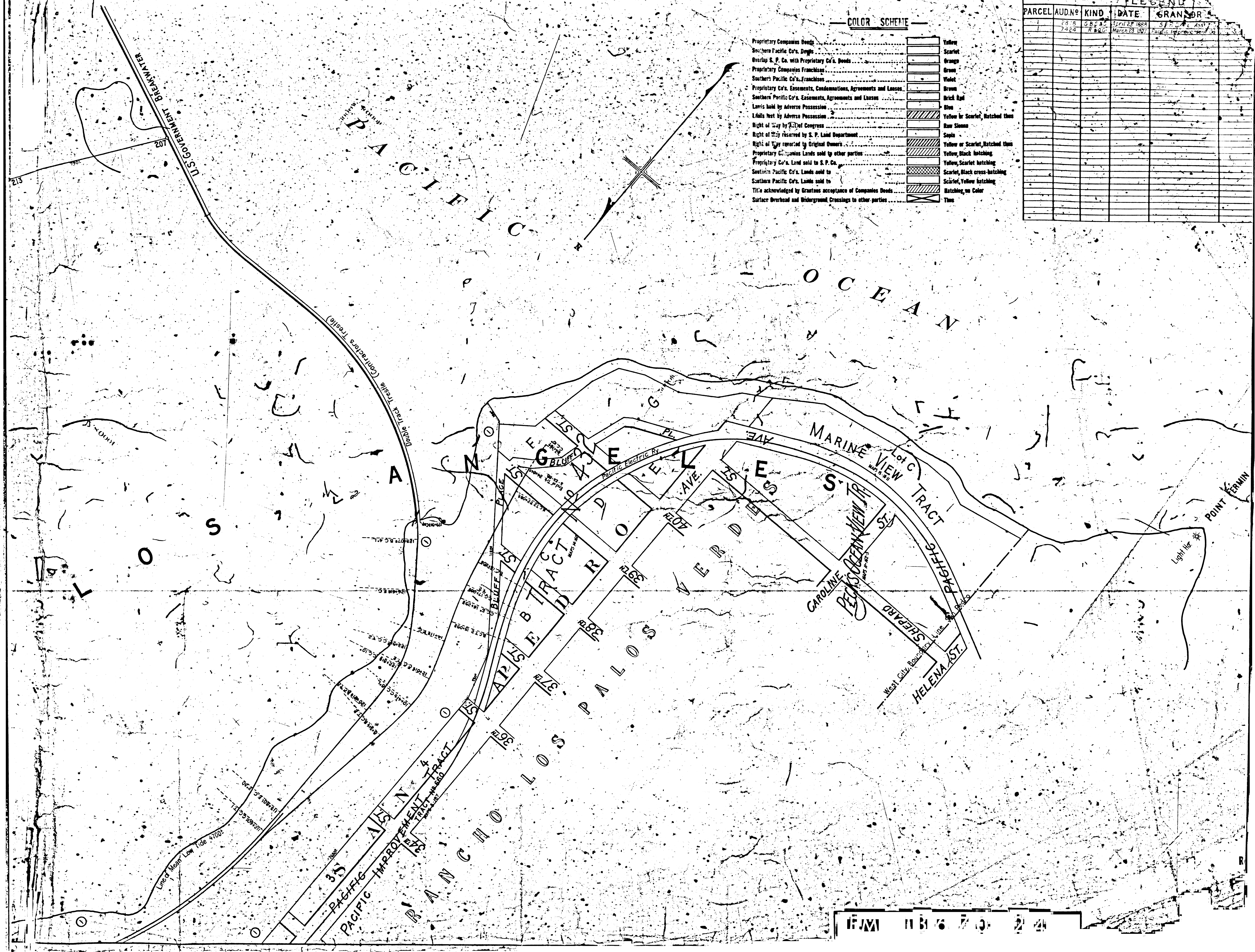
S.P.R.R. Co.
 LOS ANGELES TO SAN PEDRO
 MAP OF
 Real Estate and Right of Way Properties through
 LOS ANGELES COUNTY CALIFORNIA
 Scale 200 feet 1 inch
 DEC. 1912
 Drawing 9c
 Sheet 21
 Plate 20

LEGEND OF PROPERTY											
PARCEL	AL	NO	KIND	DATE	GRANTOR	GRANTEE	DATE	RECORDED BOOK	PAGE	PROPERTY RECORD VOL.	PAGE
6	GBS	10	W.C.	March 3, 1883	Shreve & Co. Merchants	S.P.R.R. Co.	April 21, 1883	406	176		
7	GBS	10	W.C.	Aug. 3, 1883	Pacific Improvement Co.	S.P.R.R. Co.	Aug. 31, 1883	855	184		
8	GBS	10	W.C.	Aug. 3, 1883	Co.	Co.	Aug. 31, 1883	888	184		
9	GBS	10	W.C.	April 1, 1883	State of California	S.P.R.R. Co.	April 26, 1883	422	223		
10	GBS	10	W.C.	April 23, 1883	S.P. D. & L. Assn.	S.P.R.R. Co.	April 26, 1883	422	223		
11	GBS	10	W.C.	March 23, 1887	Pacific Improvement Co.	S.P.R.R. Co.	July 18, 1887	3072	232		
12	GBS	10	W.C.	April 5, 1888	City of San Pedro	S.P.R.R. Co.					
13	GBS	10	W.C.	Aug. 4, 1815	U.S. Dept. of War	S.P.R.R. Co.					



COLOR SCHEME	
Proprietary Company Deeds	Yellow
Southern Pacific Co's. Deeds	Scarlet
Overlapping P. Co. with Proprietary Co's. Deeds	Orange
Proprietary Companies' Franchises	Green
Southern Pacific Co's. Franchises	Violet
Proprietary Co's. Easements, Condemnations, Agreements and Leases	Brown
Southern Pacific Co's. Easements, Agreements and Leases	Brick Red
Lands held by Adverse Possession	Blue
Lands held by Adverse Possession	Yellow or Scarlet, Hatched thus
Right of Way by Act of Congress	Raw Stone
Right of Way reserved by S. P. Land Department	Single
Right of Way reverted to Original Owners	Yellow or Scarlet, Hatched thus
Proprietary Companies' Lands sold to other parties	Yellow, Black hatching
Proprietary Co's. Land sold to S. P. Co.	Yellow, Scarlet hatching
Southern Pacific Co's. Lands sold to	Scarlet, Black cross-hatching
Southern Pacific Co's. Lands sold to	Scarlet, Yellow hatching
Title acknowledged by Grantor's acceptance of Company Deeds	Hatching, no Color
Surveys authorized and Underground Crossings to other parties	They

PACIFIC IMPROVEMENT TRACT NO 660
 S.P.R.R. Co.
 LOS ANGELES TO SAN PEDRO
 MAP OF
 Real Estate and Right of Way Properties through
 LOS ANGELES COUNTY CALIFORNIA
 Scale 200 feet 1 inch.
 DEC. 1912



- COLOR SCHEME**
- Proprietary Companies Deeds Yellow
 - Southern Pacific Co's. Deeds Scarlet
 - Overlap S. P. Co. with Proprietary Co's. Deeds Orange
 - Proprietary Companies Franchises Green
 - Southern Pacific Co's. Franchises Violet
 - Proprietary Co's. Easements, Condemnations, Agreements and Leases Brown
 - Southern Pacific Co's. Easements, Agreements and Leases Brick Red
 - Land held by Adverse Possession Blue
 - Liabilities held by Adverse Possession Yellow or Scarlet, Matched thus
 - Right of Way by U.S. Congress Raw Sienna
 - Right of Way reserved by S. P. Land Department Sepia
 - Right of Way reserved by Original Owners Yellow or Scarlet, Matched thus
 - Proprietary Co's. Lands sold to other parties Yellow, Black hatching
 - Proprietary Co's. Land sold to S. P. Co. Yellow, Scarlet hatching
 - Southern Pacific Co's. Lands sold to Scarlet, Black cross-hatching
 - Southern Pacific Co's. Lands sold to Scarlet, Yellow hatching
 - Title acknowledged by Grantees acceptance of Companies Deeds Matching, no Color
 - Surface Overhead and Underground Crossings to other parties Thin

LEGEND

PARCEL	AUD. No.	KIND	DATE	GRAN. OR
1	28 8	G. B. C. A.	April 22 1888	S. P. Co. A. 111
1	7424	R. B. C.	March 23 1891	Pacific Improvement Co.

1891 11 21 6 7 0 2 24