

WILMINGTON HARBOR

copied from Map of L. A. T. Ry.

also showing franchises of C. and F. J. Grinnell and Chas. Marriner

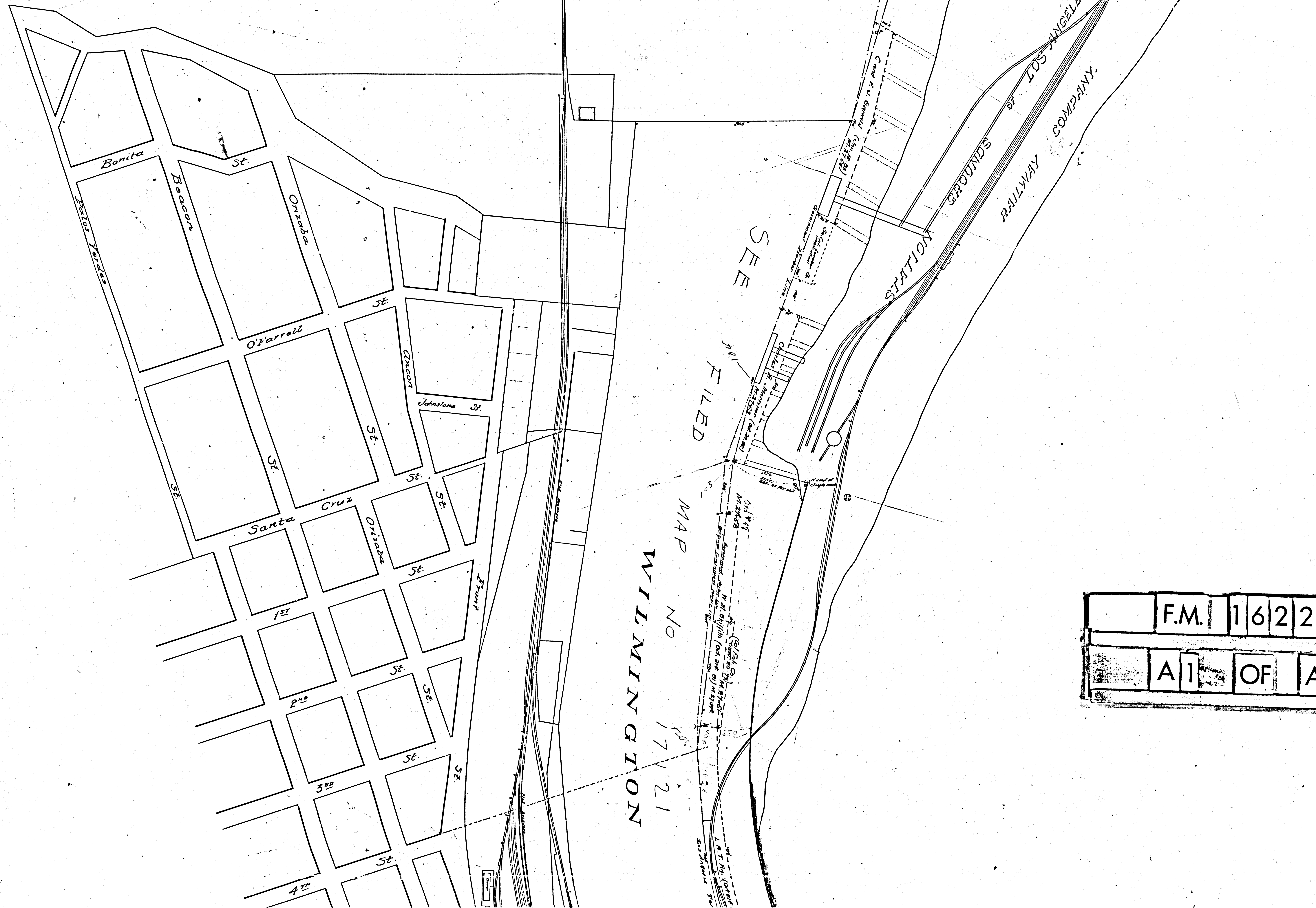
as copied from the minutes of the Board of Supervisors

*Ordinances filed Deed Book M-27
200 feet to 1 inch.*

1895

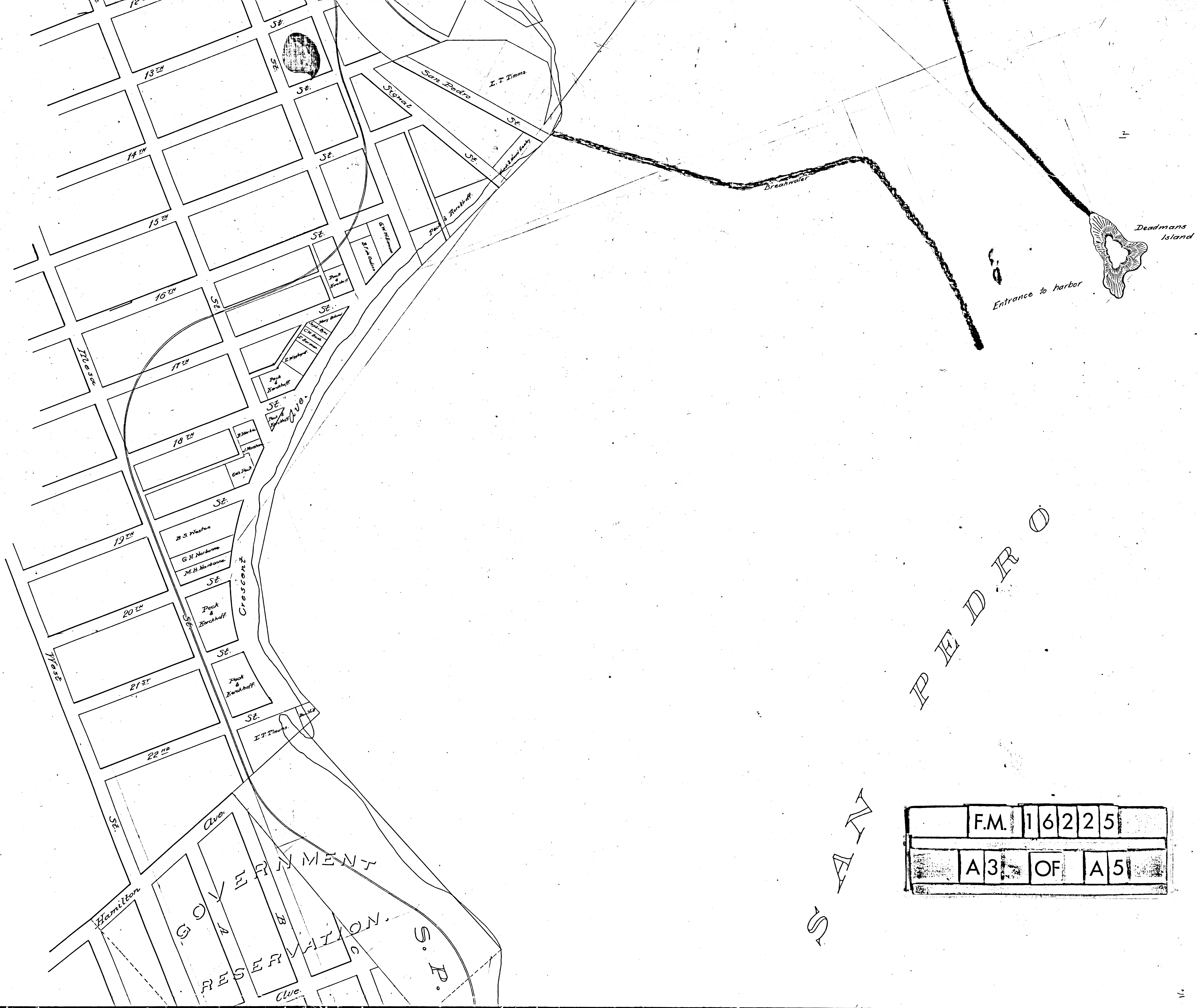
1895

*This map duplicated in part by FM-1766, FM 1702,
and the various sheets of FM-1541.*



MAP No 17121
WILMINGTON

F.M.	1	6	2	2	5
A1	OF	A5			



INDEX

SW

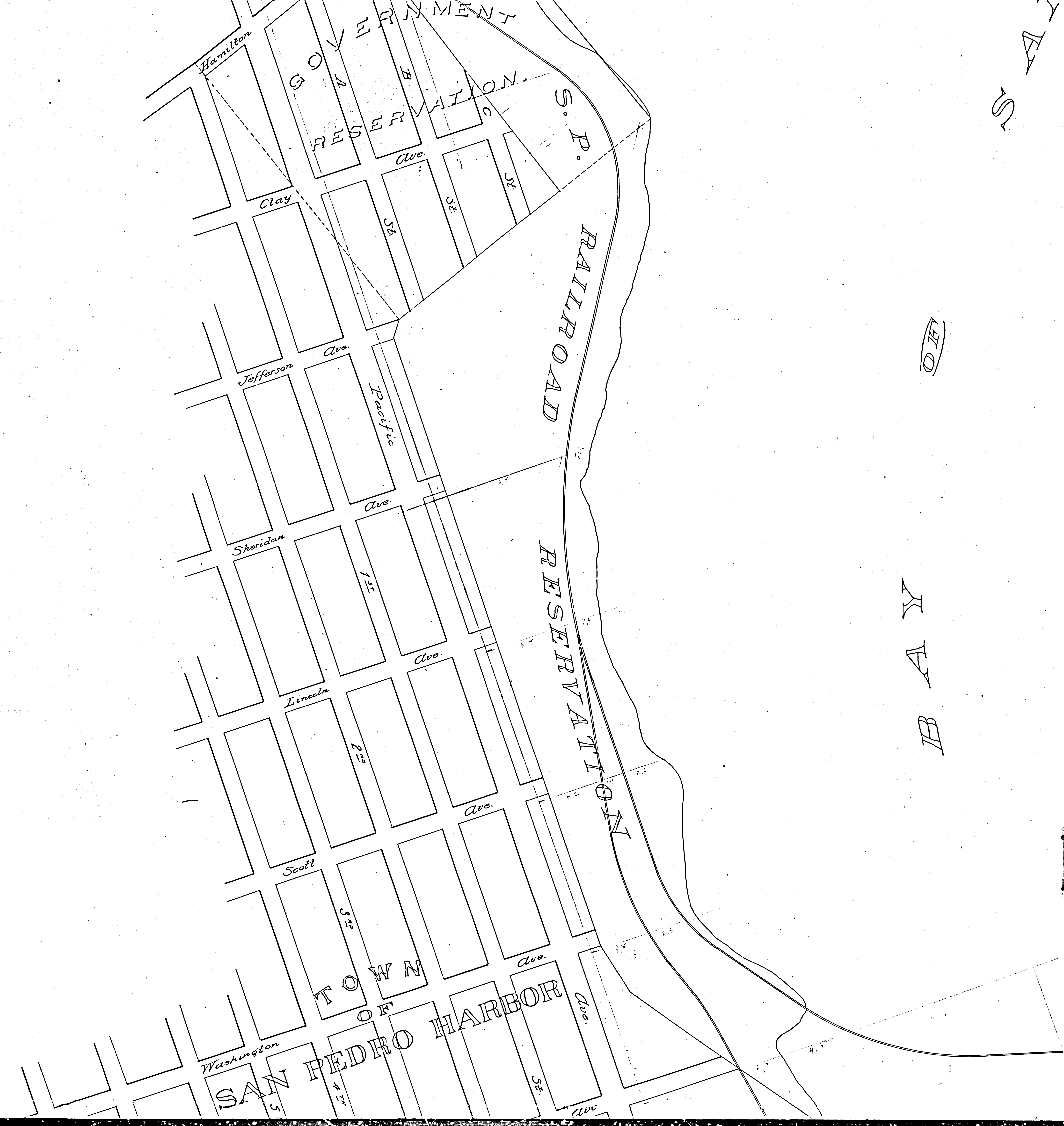
F.M.	1	6	2	2	5
A	3	OF	A	5	

S
A
S

OF

B
A
Y

F.M.	1	6	2	2	5
A	4	OF	A	5	





F.M.	1	6	2	2	5
A	5	OF	A	5	