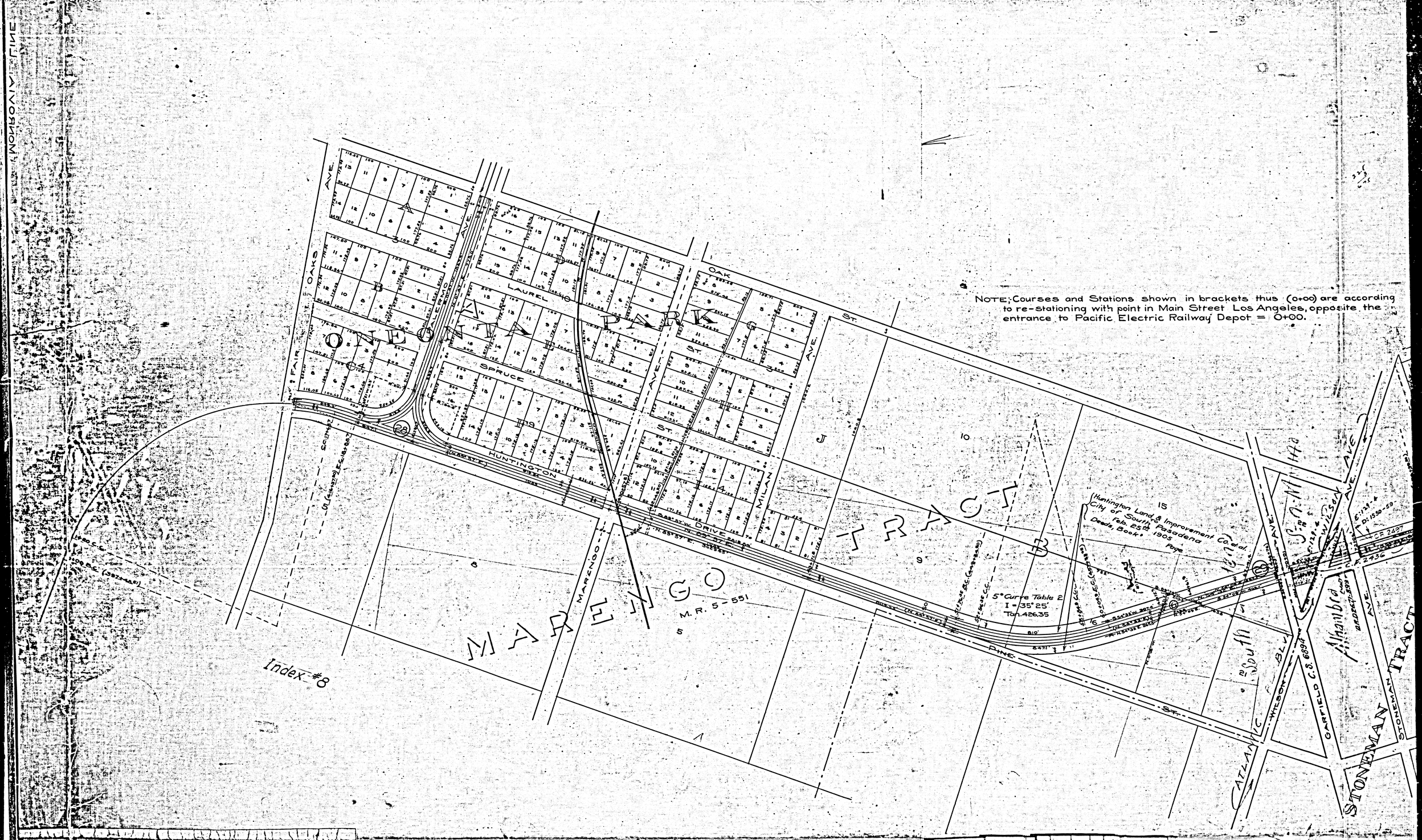
NOTE; Courses and Stations shown in brackets thus (0+00) are according to re-stationing with point in Main Street Los Angeles, opposite the entrance to Pacific Electric Railway Depot = 0+00.
ONEONTA PARK
MARENGO TRACT
Index #8
M.R. 5-551
Huntington Land & Improvement Co. et al.
City of South Pasadena
Feb. 25th 1905
Deeds, Book Page
5° Curve Table 2
I = 35°25'
Tan. 426.35
FAIR OAKS AVE.
GALERMO AVE.
LAUREL
SPRUCE
HUNTINGTON
MILAN
MARENGO
DRIVE
PINE
OAK ST.
ATLANTIC BLVD.
WILSON AVE.
GARFIELD C.S. 6894
STONEMAN TRACT
Alhambra
F.M. 16516
A1 OF A7

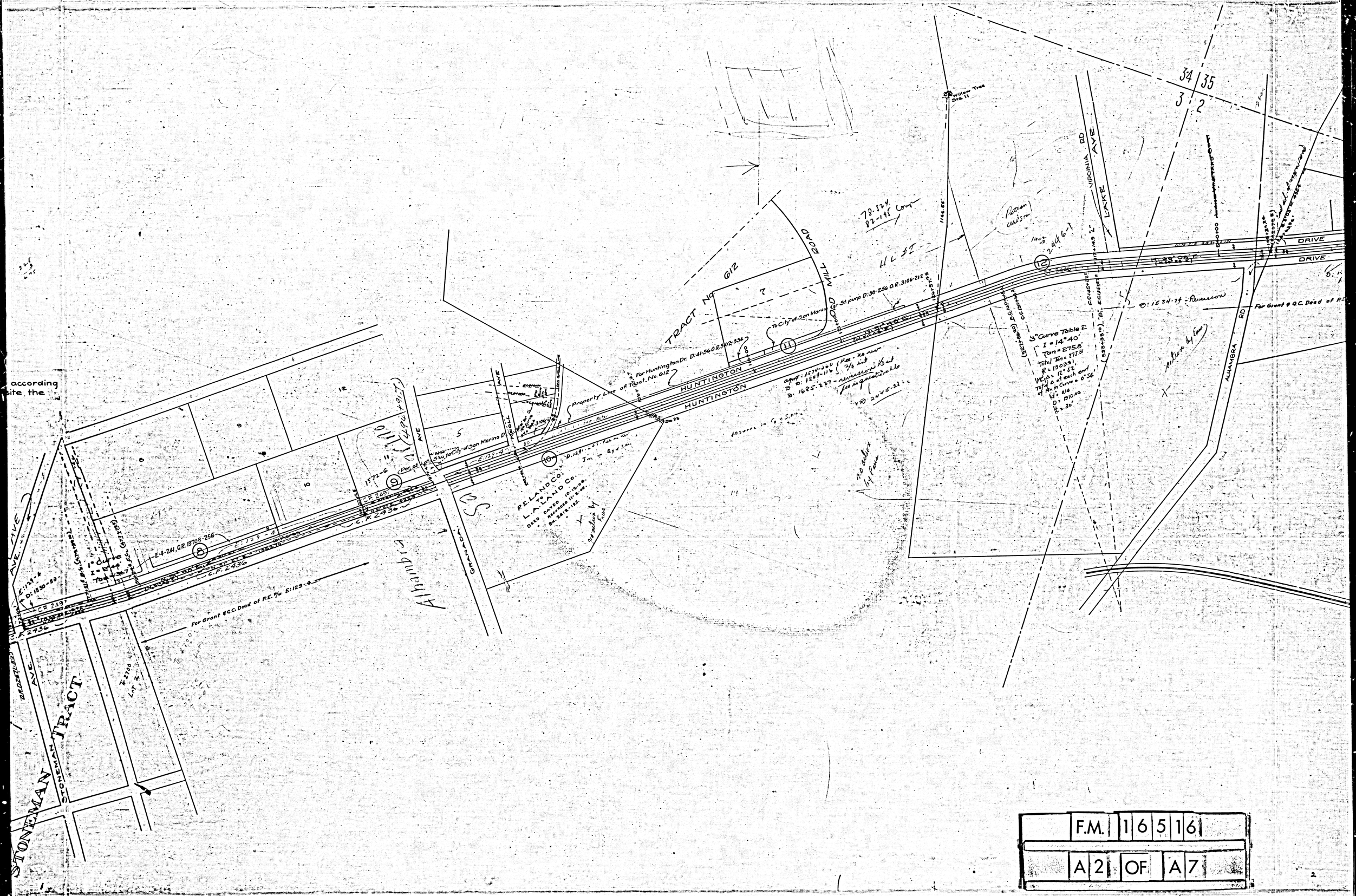

F.M. 16516

A2 OF A7

HUNTINGTON DRIVE

DRIVE

SAN MARINO STATION

SIERRA MADRE BLVD

HUNTINGTON DRIVE

WINSTON AVE.

DEL MAR AVE.

ROAD

SANTA ANITA

S. P. R. R.

T. 1 N. R. 12 W.
T. 1 S. R. 12 W.

Dec: 1842-237
D: 1906-50
Revision

D: 1585-74
Revision
1194.81
No action by Tous

D: 1663-276

1572.145
Revision
From Mtn.
Action Comm by Tous

Action Comm by Tous

Action Comm by Tous

D: 1568-168 Revision

D: 1463-343
Revision

San C. Mulock
Action Comm
by Tous

89.63 acres to Mulock

Heirs of I. A. & T. T. Cooper

Near S/L D. McDonald

For Grant & Q.C. Deed of P.E. % see E: 129-4

Grape Stone Rock

Total T. = 12.80
Total Δ = 3°39
R = 2564.64
"D" = 2564.87
d = 9.03
ℓ = 15'
T. of Tower at mark end of Arc. = 0°18'

2446-2

2446-1

F.M. 16516
A3 OF A7

BLK 10

BLK 11

BLK 12

BLK 13

SLOPE ESTATE

SUB. № 3 SUNNY SLOPE ESTATE

Miramonte (62'44'42")L

Sta 152+16.80 Back = Sta 0+00 Sunny Slopes Cemetery Park AVE.

0.94' Cor. Block 10 Sub. № 3 of Sunny Slope Estate

Sta 1+10.62

Sta 2+46.2 = Sta 0+00 Back

Sta 2+52.38 Ahead

(N. 70° 43' E.)

Sta 633+64 Sunny Slope Station

Tan-Spur See AB 17-44 p 33

LOT 12

LOT 13

LOT 14

LOT 10

Lot 15

SAN GABRIEL BLVD

AVE. 2

AVE. 1

ORANGE

LEMON

2° Curve Taper Table
I = 10° 36'
Tan = 310.78

(5431.45') E.C. 5431.15'

C.C. 5444.05'

(5456.83') C.C. 5439.23'

(N. 70° 43' E.)

(6504.12')

(N. 51° 19' E.)

D 6758

(N. 51° 19' E.) C.F. 2451-2

1° Curve
I = 4° 12'
Tan = 210.1

(5888.76') - C.C. 5882.72'

(6232.58') - C.C. 6227.39'

Roseville East - Pleasant Valley Ave.

R = 1410

(N. 85° 31' E.) C.F. 2451-1

Chapman Station

S. P. R. R.

R. 12 W.
R. 11 W.

T. 1 N.
T. 1 S.

36 31
1 6

F.M. 16516
A4 OF A7

3

4

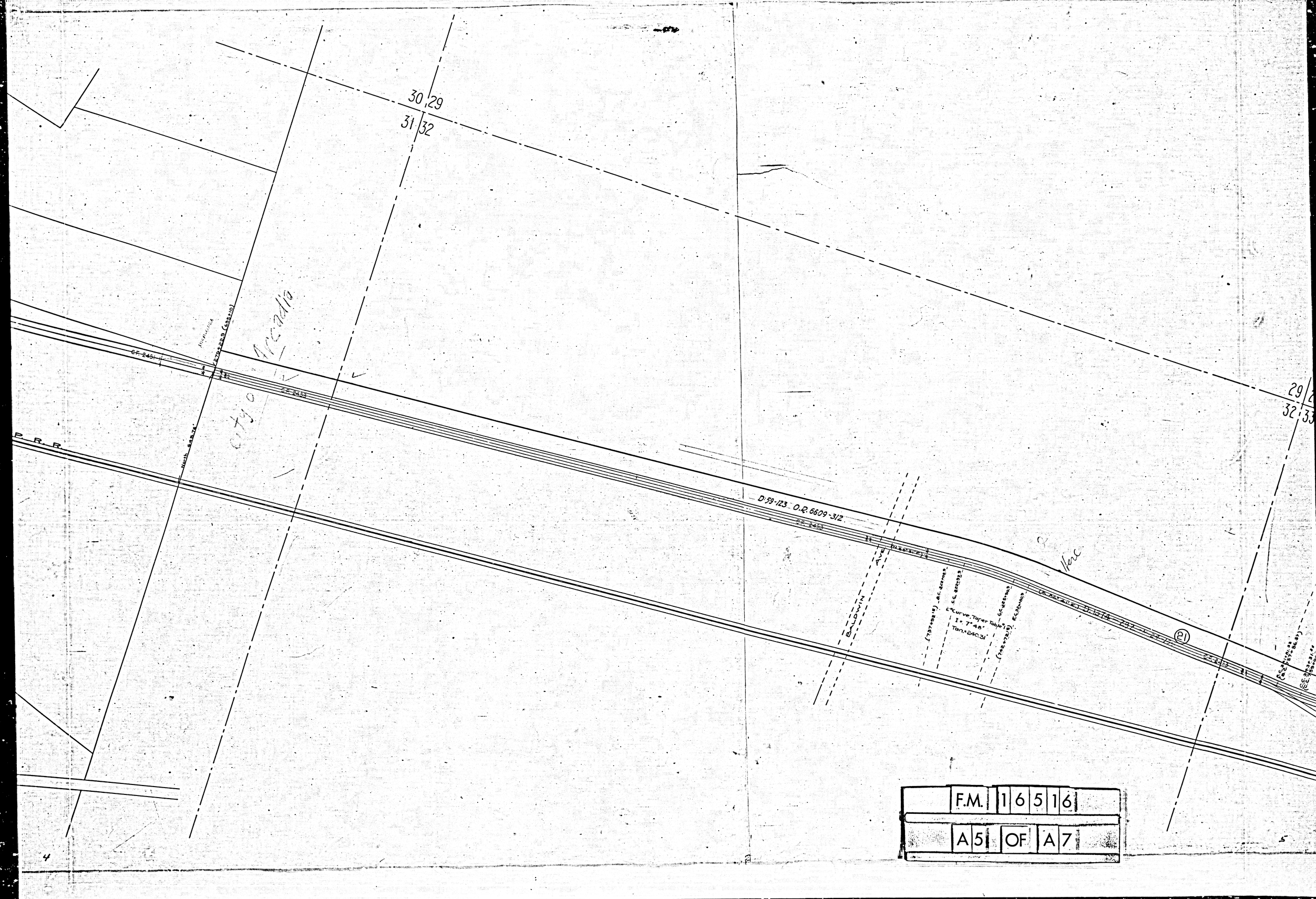
30 29
31 32
29
32 33
City of Arcadia
P. R. R.
North 645.76'
C.F. 2451
C.F. 2453
D-59-123 O.R. 6609-312
BALDWIN AVE
21
F.M. 16516
A5 OF A7

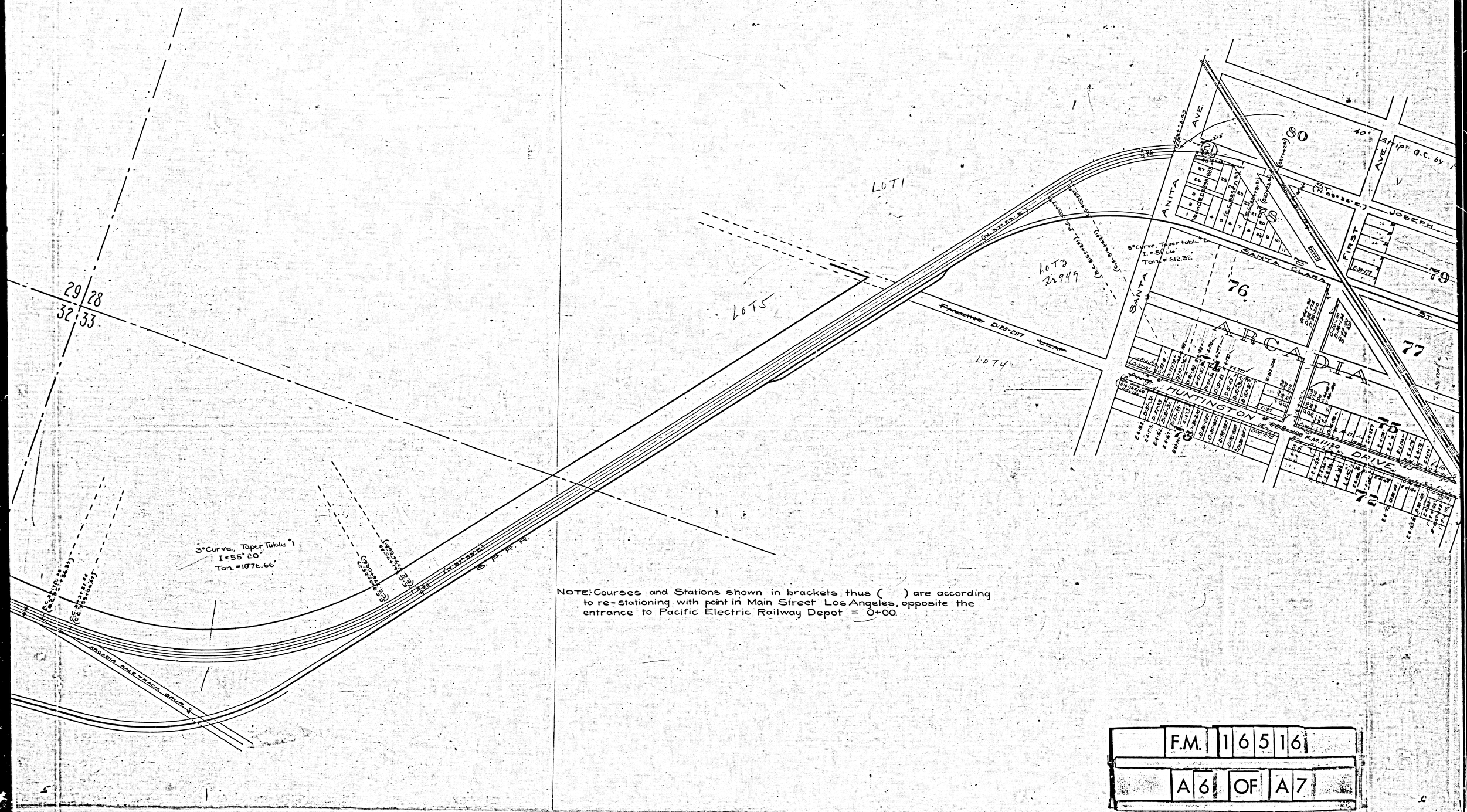

NOTE: Courses and Stations shown in brackets thus ( ) are according to re-stationing with point in Main Street Los Angeles, opposite the entrance to Pacific Electric Railway Depot = 0+00.

F.M. 16516

A6 OF A7

ORANGE AVE.

SANTA CLARA ST.

JOSEPH ST. (N. 89°55'E.)

FIRST AVE.

SECOND AVE.

FIFTH AVE.

NINTH AVE.

OLIVE AVE.

MAYFLOWER

ARCADIA

MONROVIA

Ship Q.C. by P.E.R.R. to City of

Stuarts Tower Nursery
T=0°13'
Tan=135.4ft

E 2.4a-139, 4R.D 10.9-117

M.M. 1710-256

N. 89°55'E. 1322.85'

N. 89°55'E. 1322.85'

N. 89°55'E. 1322.85'

M.M. 1724-175-181-78

Tr. No 6898
70' wide
R/W Shown on M.B. 103-50-81
E 1ZZI-G2 O.R. D1651-519 (Oct.)

R/W Shown 70' wide on M.B. 103-81-82

Curve Tower Nursery's
I=25°00'
Tan=217.6ft

Curve Tower Nursery's
I=69°00'
Tan=217.6ft

Index 28-45

TRACT No 5205

F.M. 16516
A7 OF A7