

MAP  
 OF THE  
 ASSESSMENT DISTRICT  
 FOR THE WIDENING OF  
**FORTY SEVENTH STREET**  
 BETWEEN  
 CENTRAL AVE. AND THE NAME OF BLOCK G, OF H.M. AMES' FIRST SUB. OF VERNON  
 IN THE  
 CITY OF LOS ANGELES


J.H. Doxey, Jr., City Engineer, March 18, 1918,  
 Scale 40 feet to 1 inch.

Note: Land to be taken shown colored red.  
 Exterior boundaries of assessment district shown  
 colored green.

Ordinance 172, 1837, (115)

Sht. 7

All proceedings on  
 Original map.



6  
**H.M. AMES' FIRST SUBDIVISION OF VERNON** 5

Forty Seventh Street

Street

**MEAD TRACT**

F.M. 116939

A 11 OF A 2

MAP  
 OF THE  
 ASSESSMENT DISTRICT  
 FOR THE WIDENING OF  
**FORTYSEVENTH STREET**  
 BETWEEN  
 CENTRAL AVE. AND THE WIDE, OR BANK, OF H.M. AMES' SUB-VERNON  
 IN THE  
 CITY OF LOS ANGELES

J.H. DeLore, City Engineer, March, 1898.  
 Scale 40 feet to 1 inch.

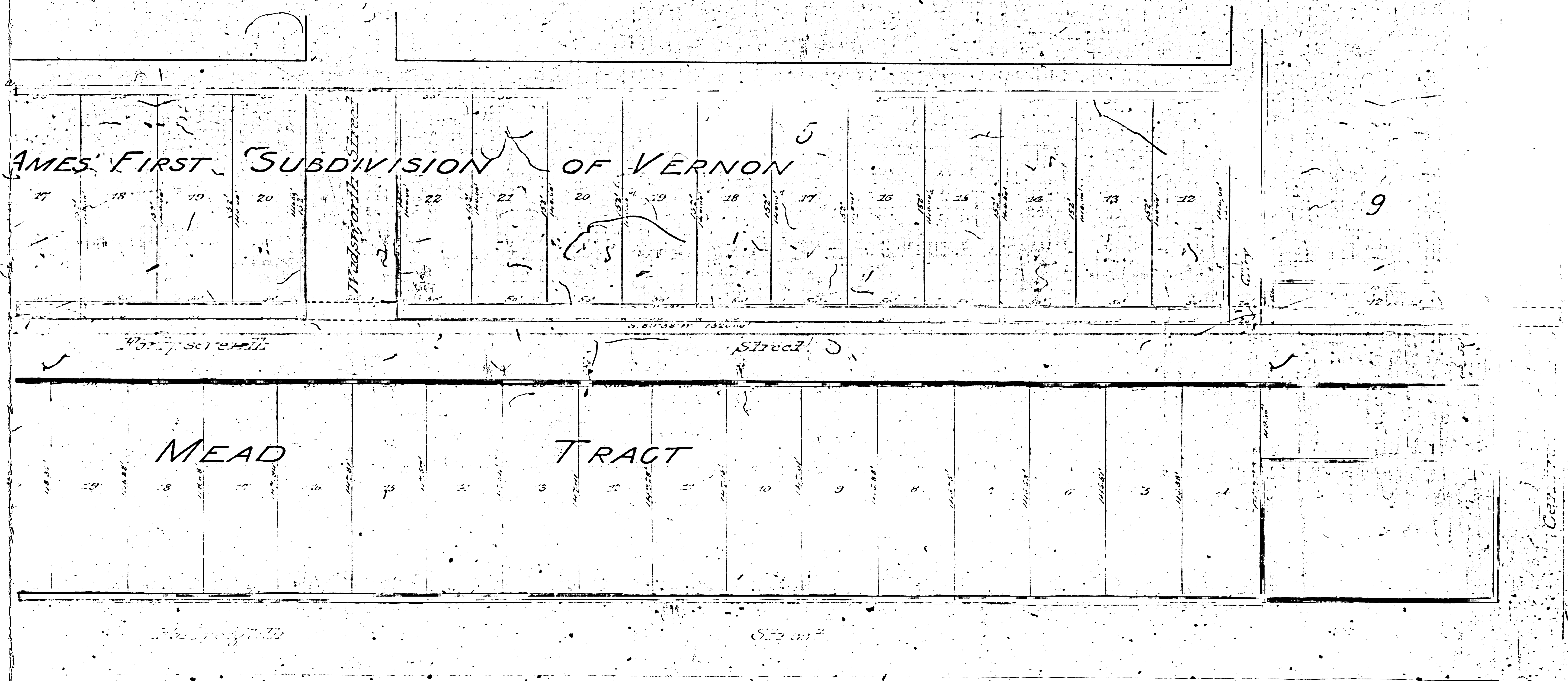

Note: Land to be taken shown as red.  
 Exterior boundaries of assessment district shown  
 as blue lines.

Ordinance 172183, (115)

Sh. 7

July 1901

Approved by City Council  
 All proceedings completed  
 Original map 1897



F 116939  
 A 2 OF A 2