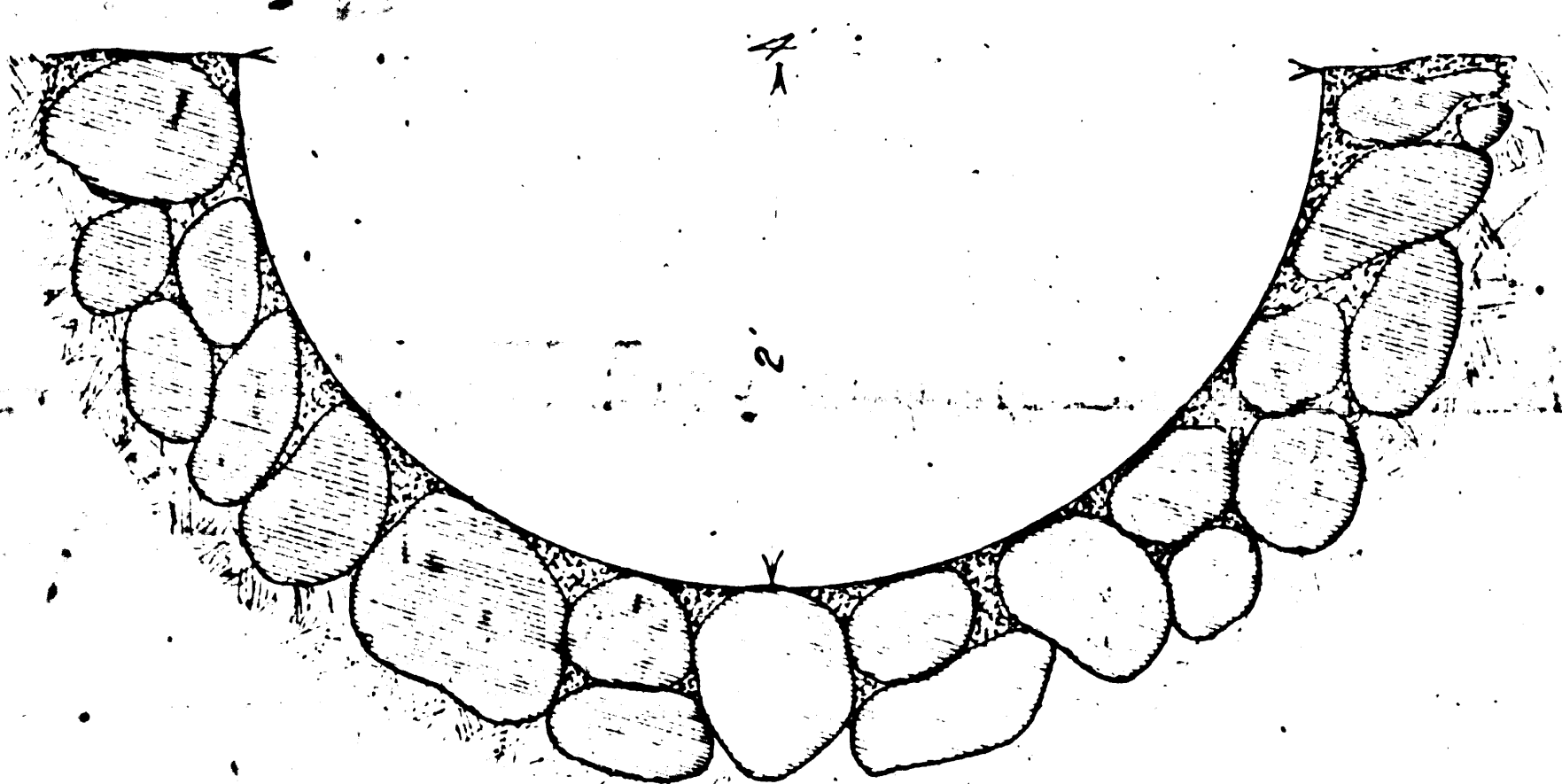



PLAN OF LOT A - A CONTINUATION OF GREEN STREET -
SHOWING LOCATION OF CONDUIT, WALKS, CURBS, AND GUTTERS.
Scale: 1"=30' APRIL, 1909.

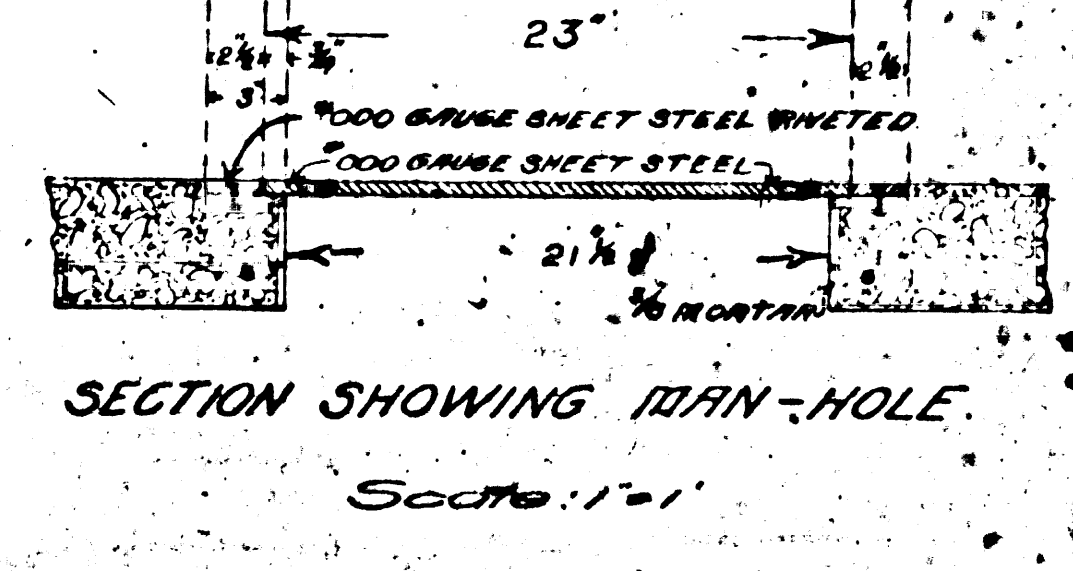
CIVIL ENGINEER




CROSS SECTION ON LINE A-B
Scale 1"=1'



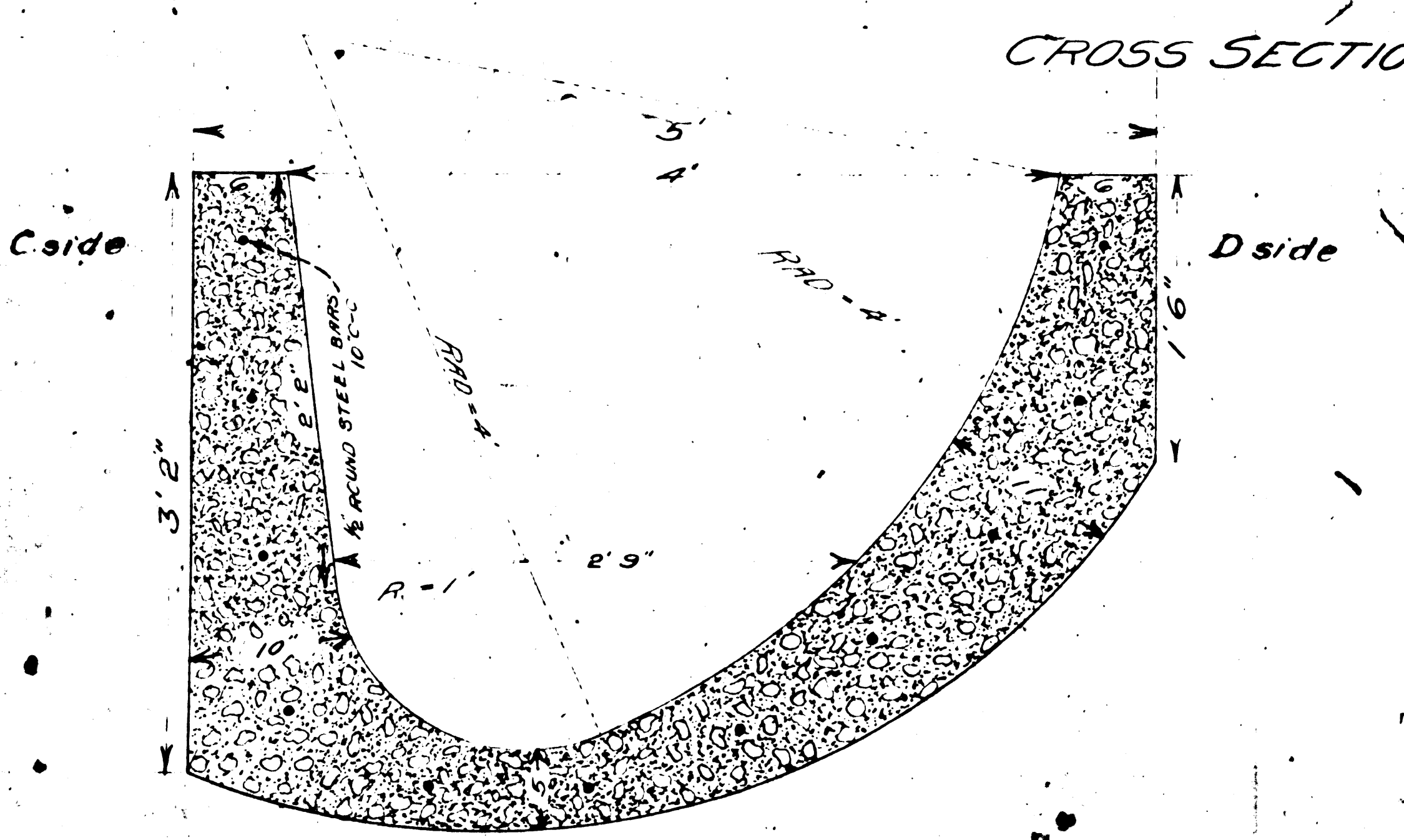
PLAN SHOWING REINFORCEMENT OF WALK TO MAN-HOLE



SECTION SHOWING MAN-HOLE
Scale 1"=1'

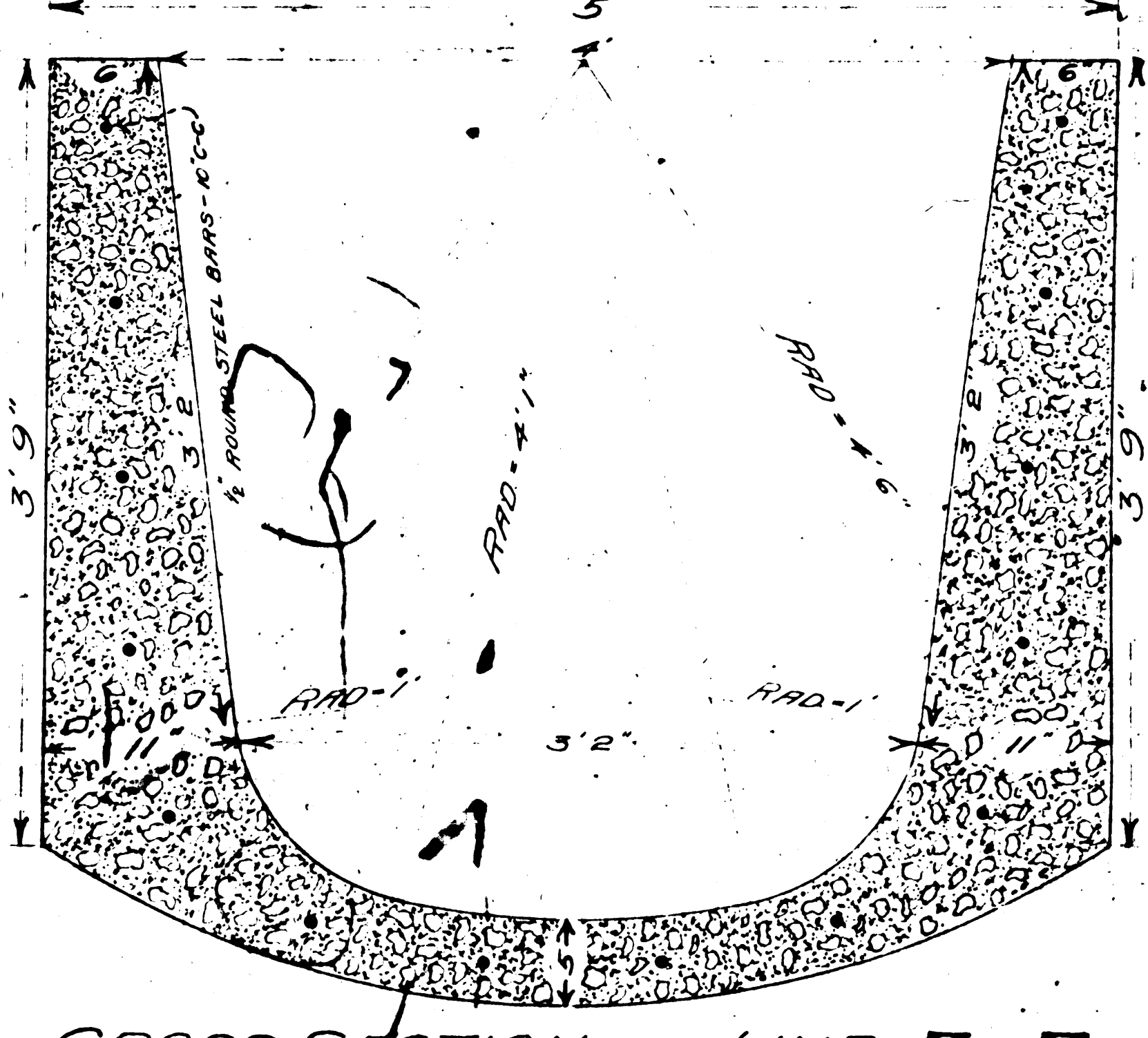


CROSS SECTION OF WALK
Scale 1"=1'




CROSS SECTIONS OF CONDUIT

CROSS SECTION ON LINE C-D
Scale 1"=1'



CROSS SECTION ON LINE E-F
Scale 1"=1'



CROSS SECTION ON LINE G-H
Scale 1"=4'

17
 16
 15
 14
 13
 12
 11
 10
 9
 8
 7
 6
 5
 4
 3
 2
 1