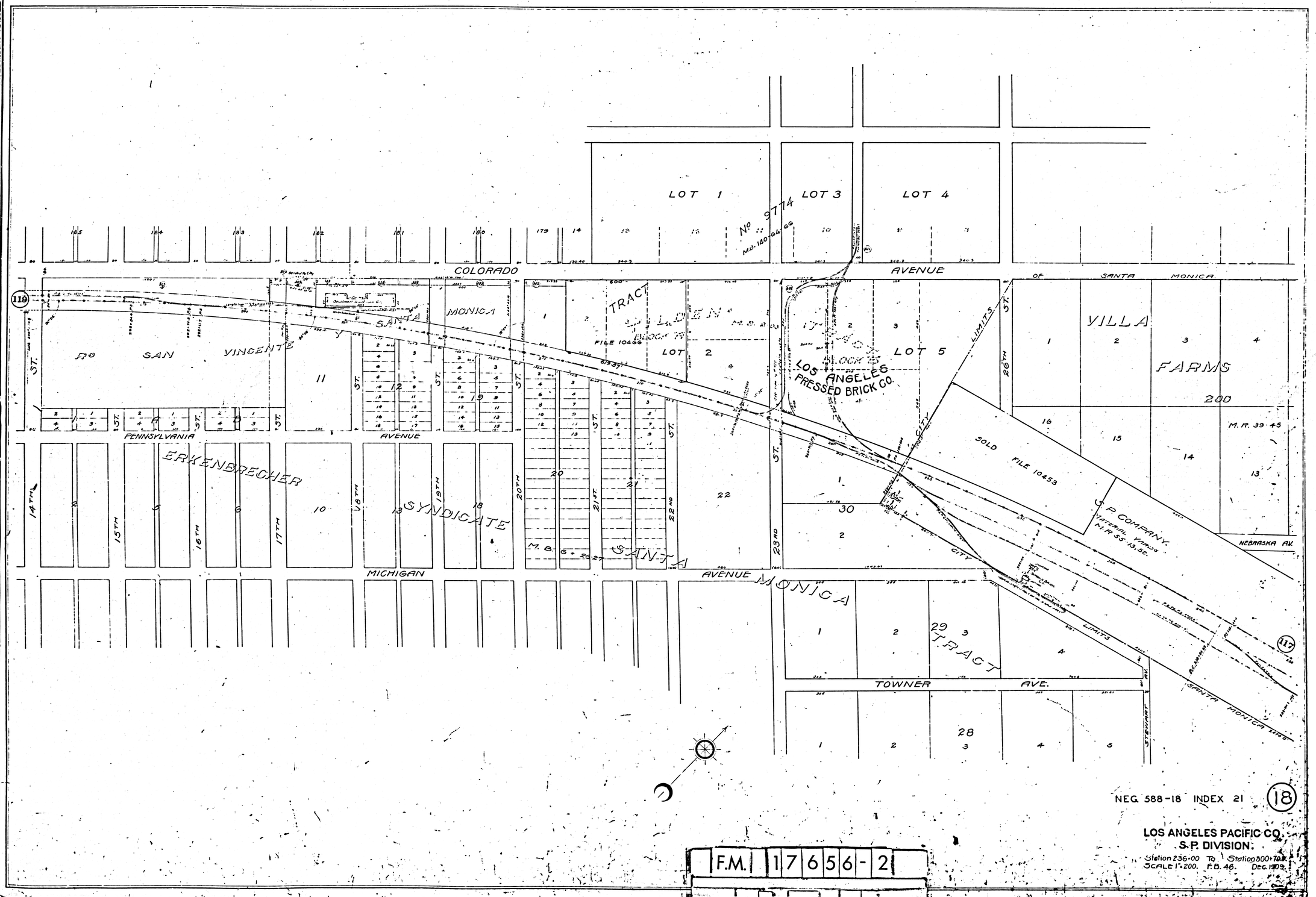

F.M. 17656-2

A1 OF A7

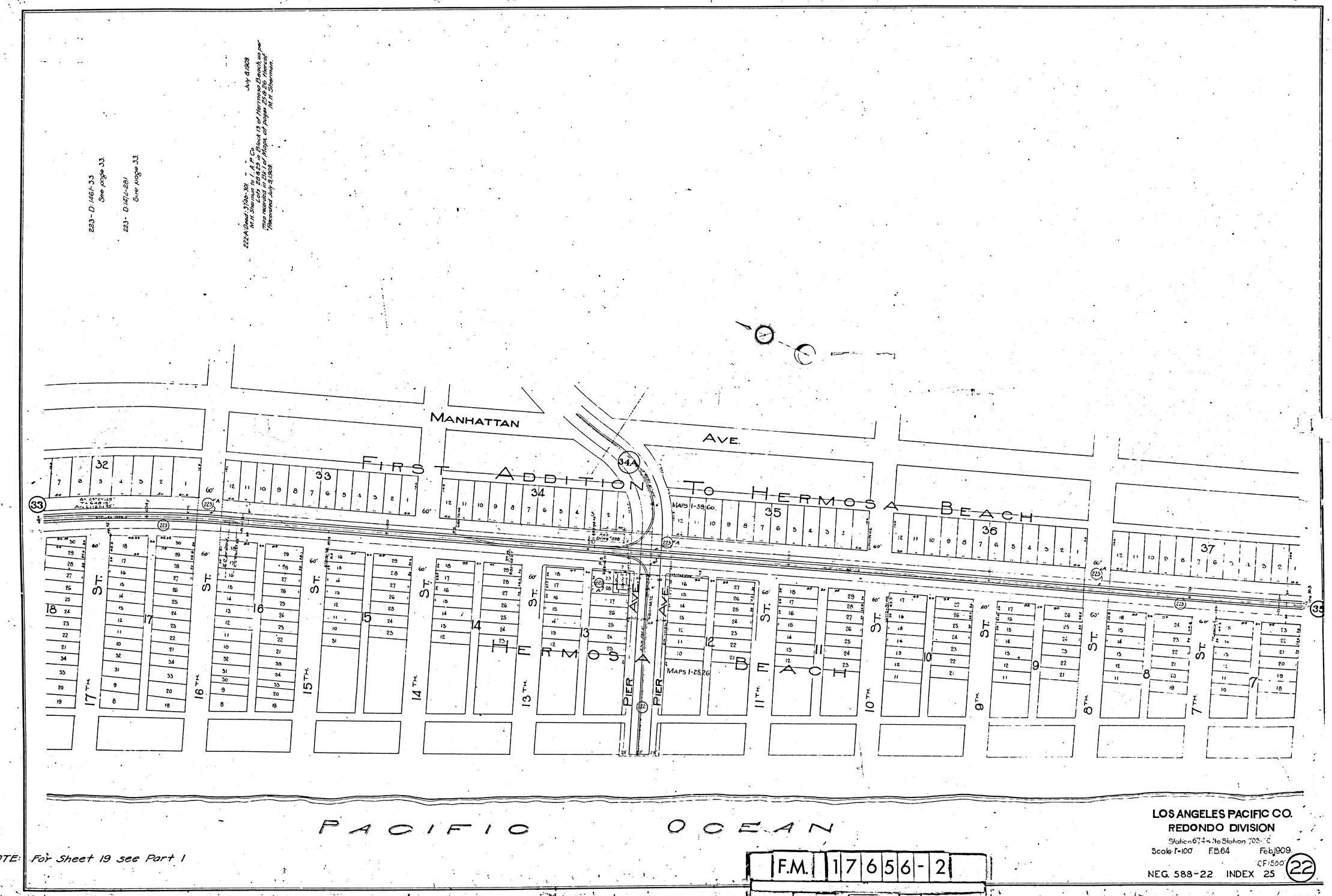

NOTE: For Sheet 19 see Part 1

LOS ANGELES PACIFIC CO.
REDONDO DIVISION
Station 674+ to Station 703+ C
Scale 1"=100' F.B.64 Feb. 1909
CF 1500
NEG. 588-22 INDEX 25 (22)

F.M. 17656-2

A2 OF A7

223 - D.1461-33 -C- 2-13-01
John F. Good et al to The Red H.B.R. Co.
A strip of land 100 ft. in width the S. 1/2 of which is contained within the following boundaries:
Com. N 68°12'E. 1176 ft. From the Government Meander-line of the S. W. Cor. of the John F. Good Tot. N. along said line 1288.3 ft. to a point in the Meander-line on the S. line of the Rancho Sausal Redondo; thence N. 21°33' W. along said line 1288.3 ft. to a point in the Meander-line on the S. line of the John F. Good Tot.; thence N. along said line 1288.3 ft. to a point in the Meander-line on the S. line of the Rancho Sausal Redondo; thence N. 21°33' W. along said line 1288.3 ft. to a point in the Meander-line on the S. line of the John F. Good Tot.; thence N. along said line 1288.3 ft. to a point in the Meander-line on the S. line of the John F. Good Tot.; thence N. along said line 1288.3 ft. to a point in the Meander-line on the S. line of the John F. Good Tot. and the closing course (N 12°23' W.) makes with said sec. line E. to the S. on angle of 62°33'.
Recorded 4-24-01 at 8:51 A.M.
Henry G. Bishop, Pres.
William A. Hoick, Secy.
John F. Good
Lillian W. Good

223- D.1472-28 -G- 6-24-01
Henry G. Bishop et al to The Red H.B.R. Co.
A strip of land 100 ft. in width the S. 1/2 of which may be described as follows:
Com. N 68°12'E. 1176 ft. from the Government Meander-line of the S. W. Cor. of the John F. Good Tot. N. along said line 1288.3 ft. to a point in the Meander-line on the S. line of the Rancho Sausal Redondo; thence N. 21°33' W. along said line 1288.3 ft. to a point in the Meander-line on the S. line of the John F. Good Tot. N. along said line 1288.3 ft. to a point in the Meander-line on the S. line of the John F. Good Tot. and the closing course (N 12°23' W.) makes with said sec. line E. to the S. on angle of 62°33'.
Hermosa Beach Bluffs Water Co.
Herbert Fairbanks, Pres.
A. E. Pomeroy, Secy.
Recorded 8-23-01 at 2:00 P.M.

223-A-D.1759-12
L.A.P.Co. to City of Hermosa Beach
For street purposes over the following described property:
Parcel No. 1 - Tract of land in Lots 1 & 2 Block 32, Hermosa Beach, Summit Add. 2nd Tract, Lots 1 & 2 Block 33, Hermosa Beach, Lots 1 & 2 Block 34, Hermosa Beach, Lots 1 & 2 Block 35, Hermosa Beach, Lots 1 & 2 Block 36, Hermosa Beach, Lots 1 & 2 Block 37, Hermosa Beach, Lots 1 & 2 Block

POOR ORINIGAL

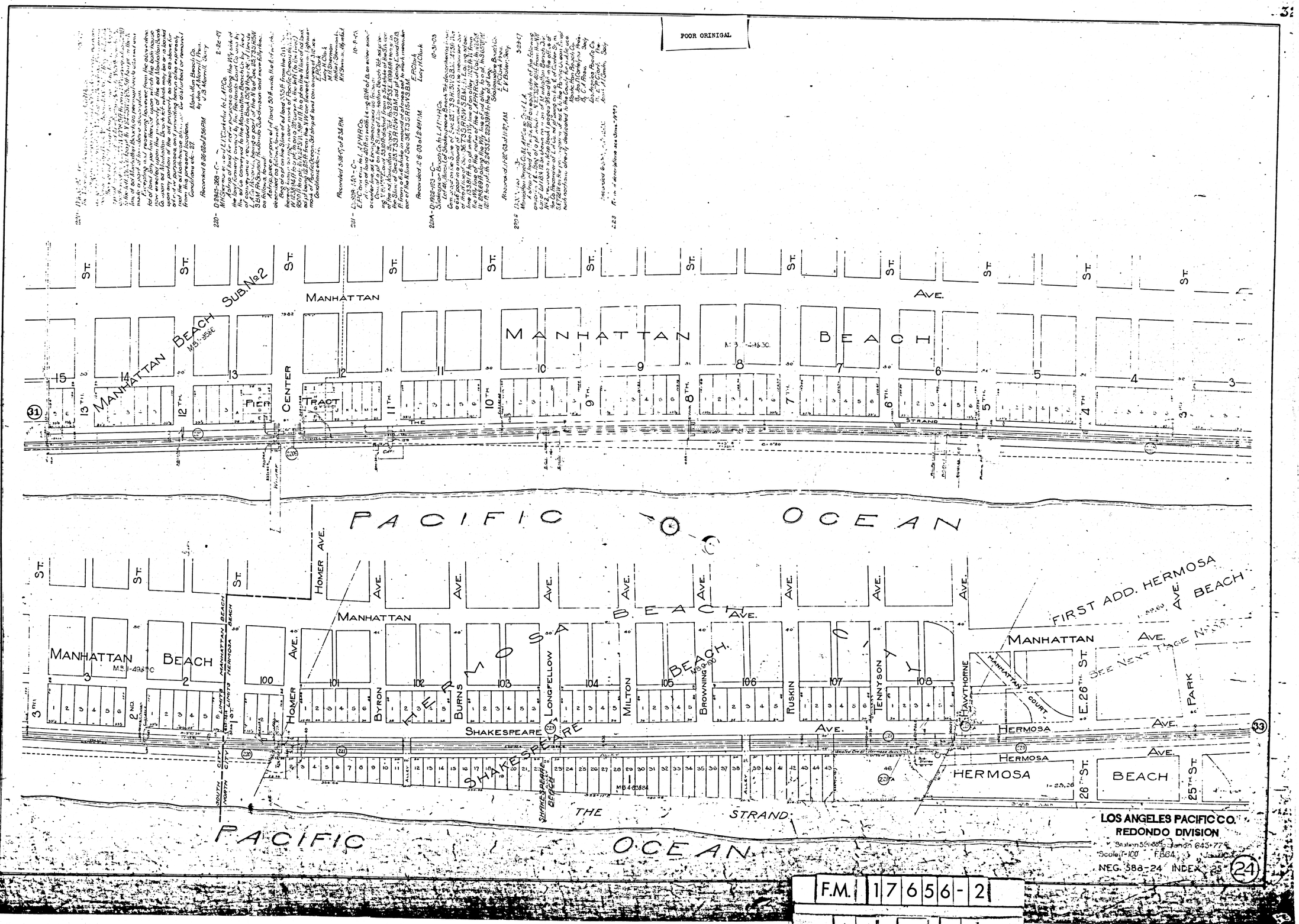

F.M. 17656-2

A4 OF A7

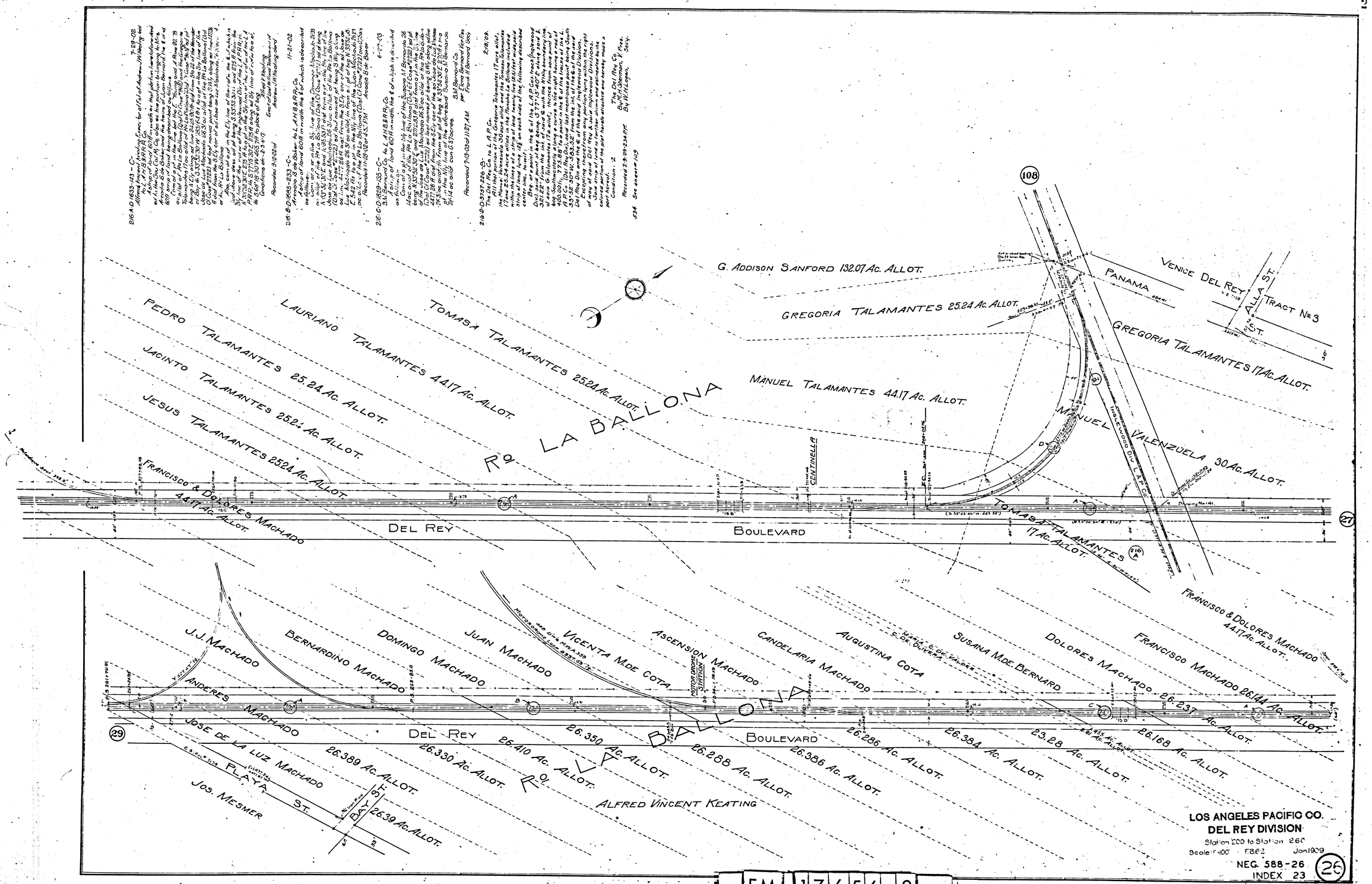

NOTE: For Sheet 25 see Part 1

F.M. 17656-2

A5 OF A7

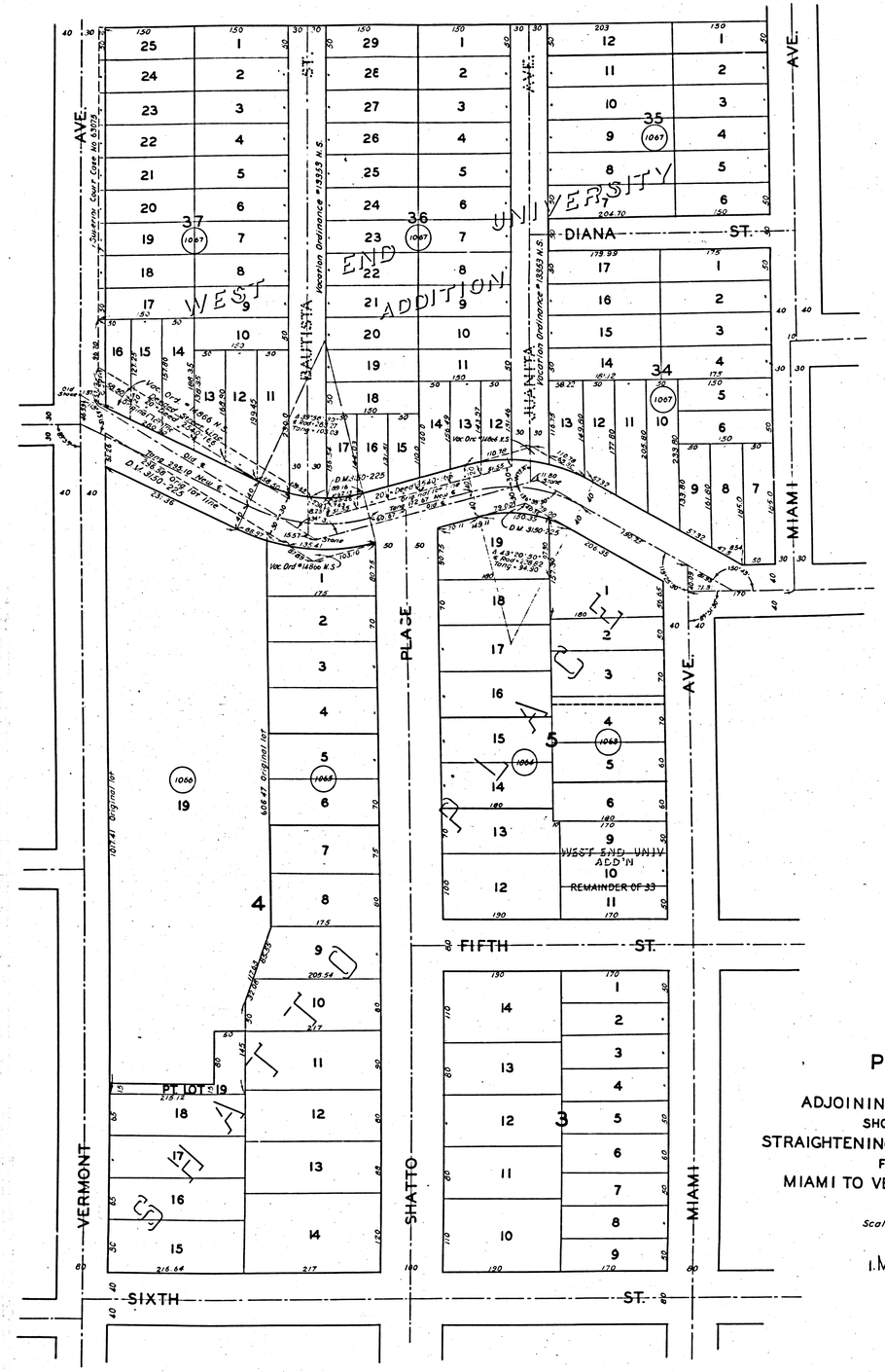
VERMONT AVE.
BAUTISTA ST.
JUANITA AVE.
MIAMI AVE.
DIANA ST.
WEST END UNIVERSITY ADDITION
PLACE
SHATTO
FIFTH ST.
SIXTH ST.
PT. LOT 19
WEST END UNIV ADD'N
REMAINDER OF 33
Vacation Ordinance #13353 W.S.
Vac. Ord #14866 W.S.
Vac. Ord #14866 W.S.
Vac. Ord #14866 W.S.
Vac. Ord #14866 W.S.
Vac. Ord #14866 W.S.
D.M. 3150-225
D.M. 3150-225
D.M. 3150-225
D.M. 3150-225
Stone
Stone
Stone

F.M. 17656-2
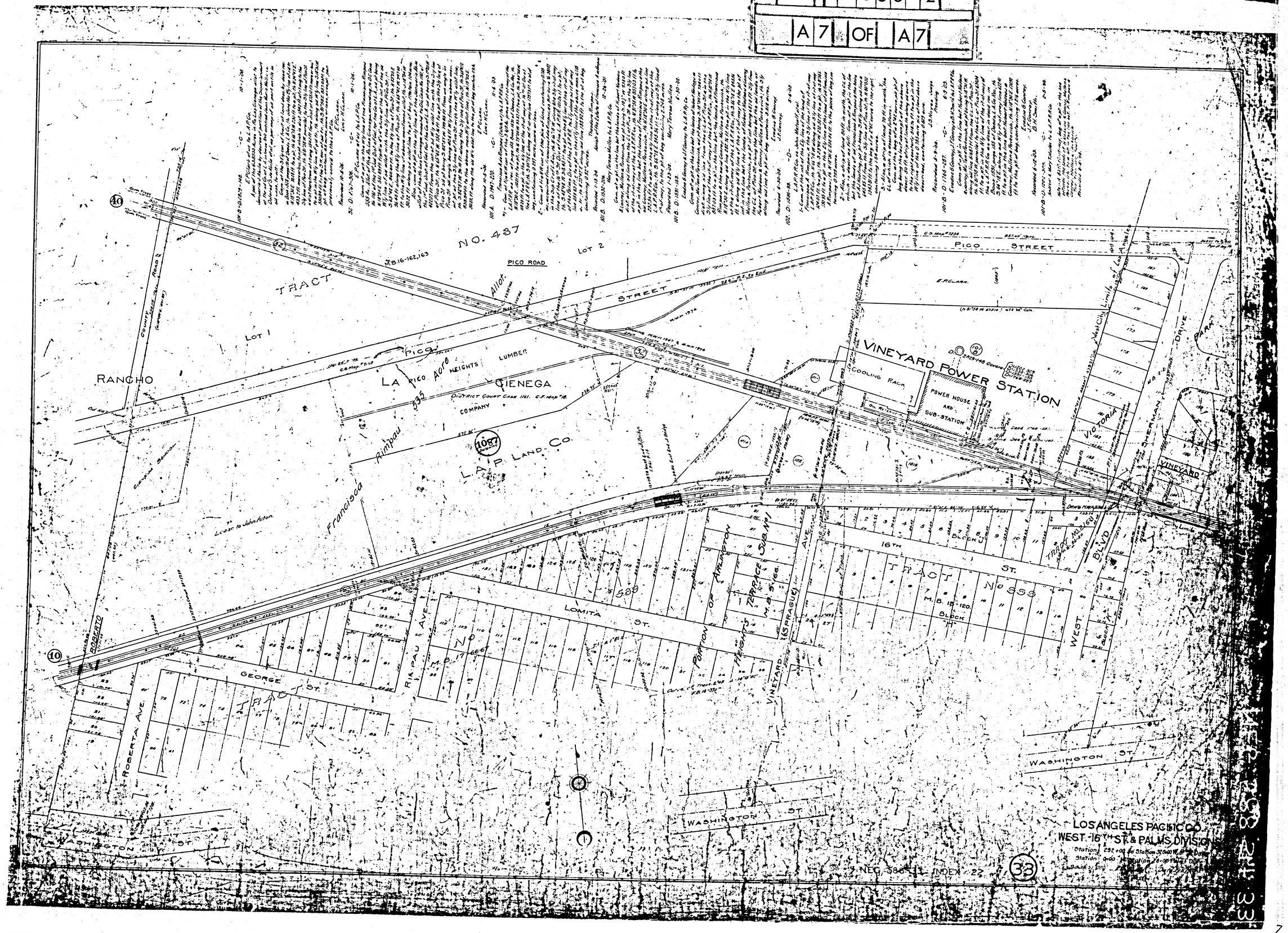
A7 OF A7