

LOS ANGELES COUNTY HIGHWAY COMMISSION
DIV. 30 SEC. 4

DEL MONTE - POMONA ROAD

STA. 670 TO STA. 880

SURVEYED JUNE 1909
F.B. 75

A. E. LODER Chief Engineer

SCALE 1 INCH = 50 FT.

Field Work by W.O.S.
Office Work by W.H.S.

N^o. A277

F/M 17803
A 11 OF A 9

D: 3-109. D.M. 1844-13.

← TO LOS ANGELES


S. P. R. R.

18" Fireproof Con. Pipe
See Drawing G-11

F/M 117803

A 2 OF A 9

F.M. 1178031
A 3 OF A 9



6.0' Reinforced Con. Pipe
See Drawing C-11'

4.0' Box Culvert
See Drawing C-110'

D: 3-108 D: 1821-265

VERNE

RISSC
3/16" Cont. Box Cut
See Drawing C-108

TO LOS ANGELES

S. P. R.

EM 17803
A 4 OF A 9

2180
4" x 18" Com. Box C-105
See Drawing C-105



F/M 117803
A 5 OF A 9

D. 3-III D.M. 1844-27

EG. 045717/8
E.C. Nov. 845+24.74

D. 3-108 D. 1822

0.5 1022

F.M. 178 03
A 4 OF A 9

2425.00
107.15

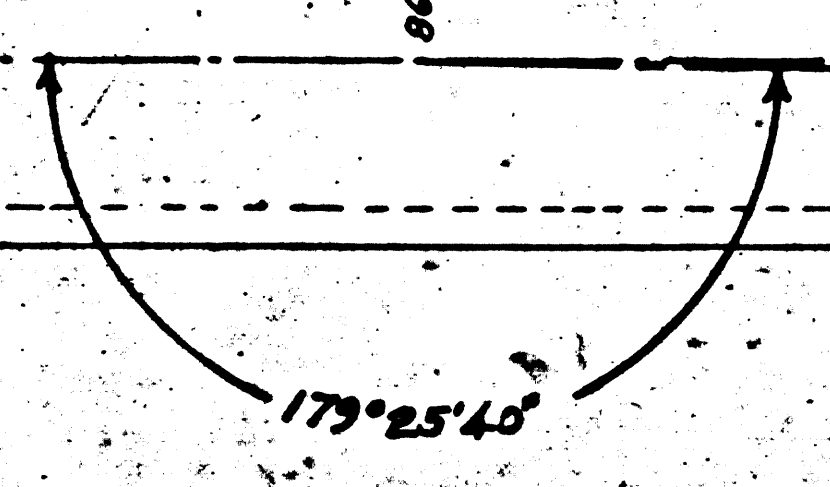
2425.00

2425.00
12" Reinforced Con. Pipe
See Drawing C-11

← TO LOS ANGELES

S P R R

-108 D: 1824-170
05 1922



Take out Old Bridge

6" x 6" Cement Culvert
See Drawing C-11B

FM 17803
A 7 OF A 9

Take out Old Bridge

765+05

8x10 Con. Culvert.
See Drawing C-107.

350± Brush Revetment

100± Brush Revetment

Top of Slope

Bottom of Bank

Top of Bank

Telephone Line

740± Brush Revetment

179° 25' 40"

Take out Old Bridge

8x10 Cement Culvert.
See Drawing C-113

8x10 Con. Culvert.
See Drawing C-106

Bottom

Top of Slope

Top of Bank

Bank

D 23278 OR 11274 341

G.S. 7302

Depot

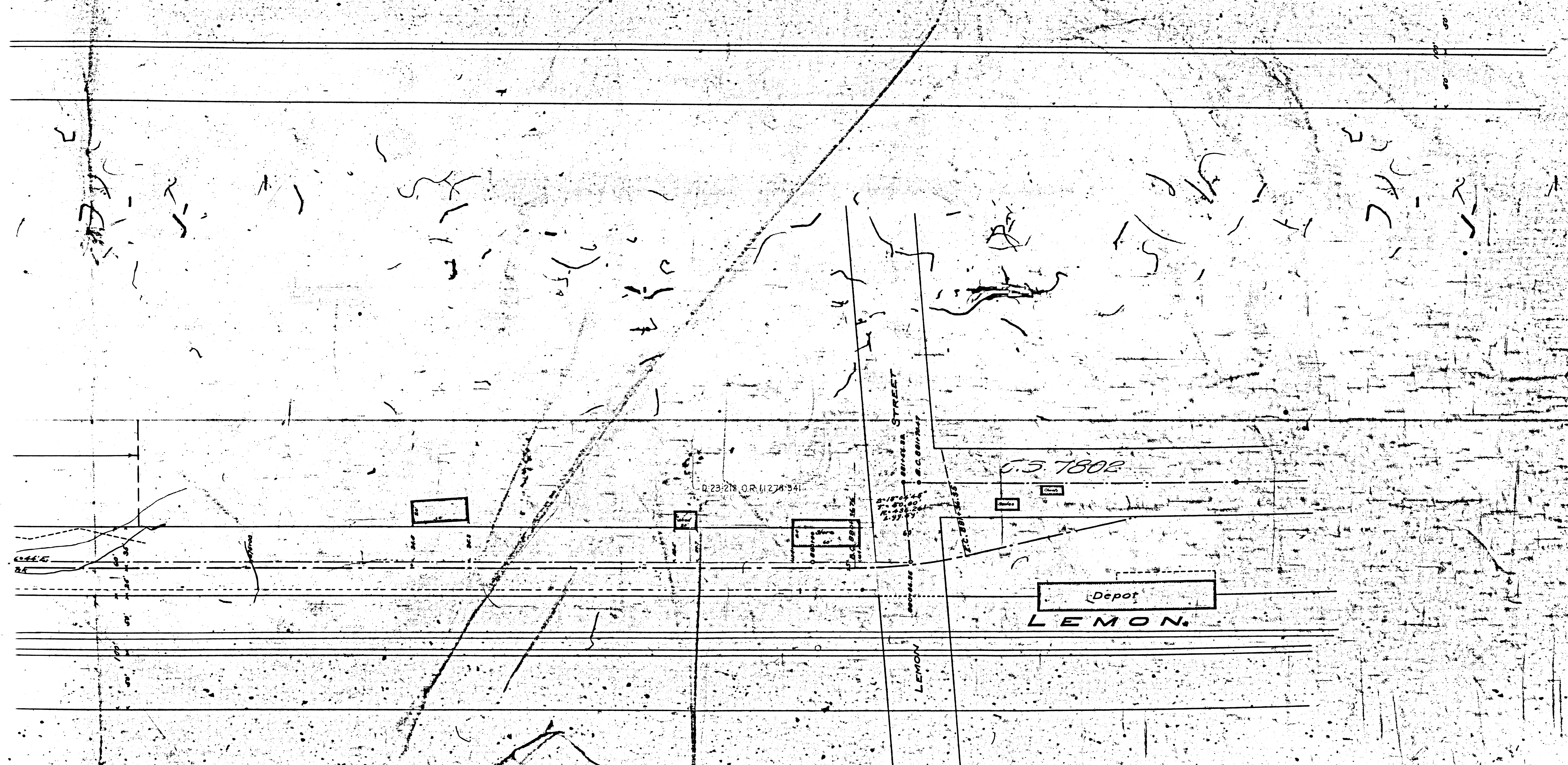

LEMON

LEMON STREET

LEMON

FM 17803

8 OF 9



F/M 17803
A 9 OF A 9