D:6055-206 D 23-59 Newhall Land and Farming Co. to
State of California – Saugus to Castaic Railroad

Railroad Avenue changed to San Fernando Road see D:13-196 M.B. 24-113

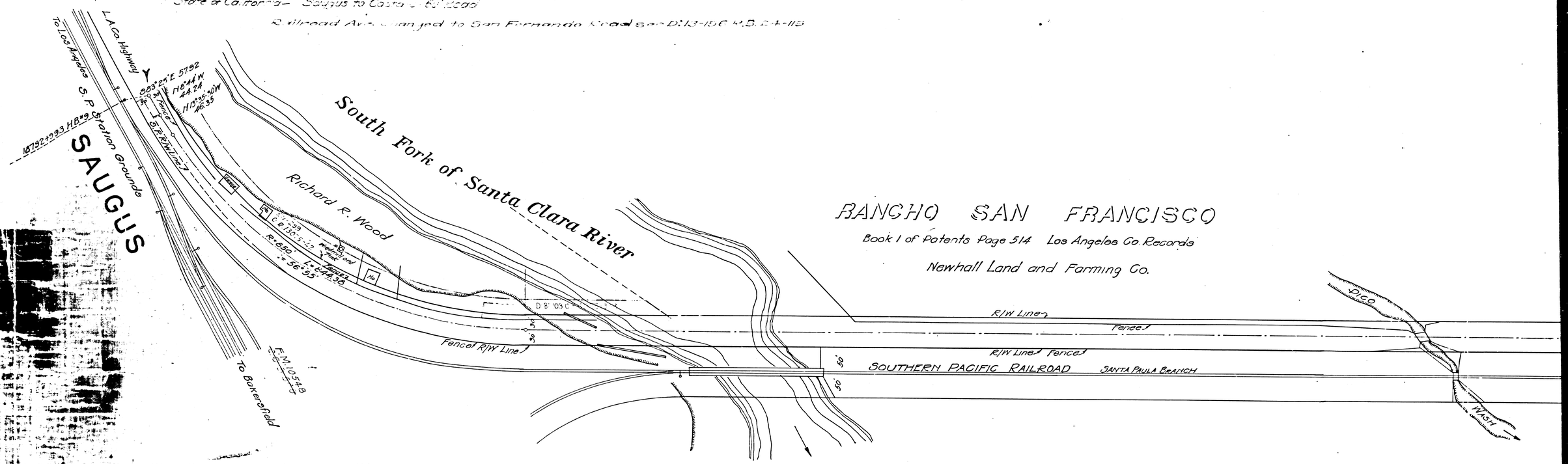

New alignment shown in yellow, on this map, was added by State Highway Engineer's office, September, 1928.

CALIFORNIA HIGHWAY COMMISSION

DIV.	COUNTY	ROUTE	SECT	SHEET NO.	TOTAL SHEETS
VII	L.A.	4	A	1 to 6	6

MAP OF RIGHT OF WAY
FROM SAUGUS TO CASTAIC SCHOOL HOUSE
LOS ANGELES COUNTY, CALIFORNIA.
SCALE 1" = 100' JAN 1915

Approved January 19th 1915
W. Lewis Clark
Div. Engr.

Traced by County Surveyor from Blue Prints of the California Highway Comm.
March 1916
Traced by Oscar Macy
Checked by Frank W. Stoddard.

Saugus to Ventura Rd. changed to Route 2 - D:48-274 M.B. 17-14
Relinquishment of pcl. by State Highway D:48-274 O.R. 12996-210

F.M. 18044

A1 OF A15

F.M. 18044

A2 OF A15

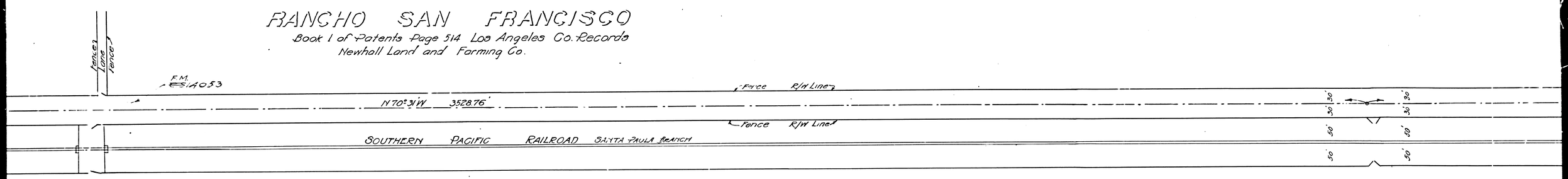

F.M. 18044

A3 OF A15



F.M. 18044

A4 OF A15

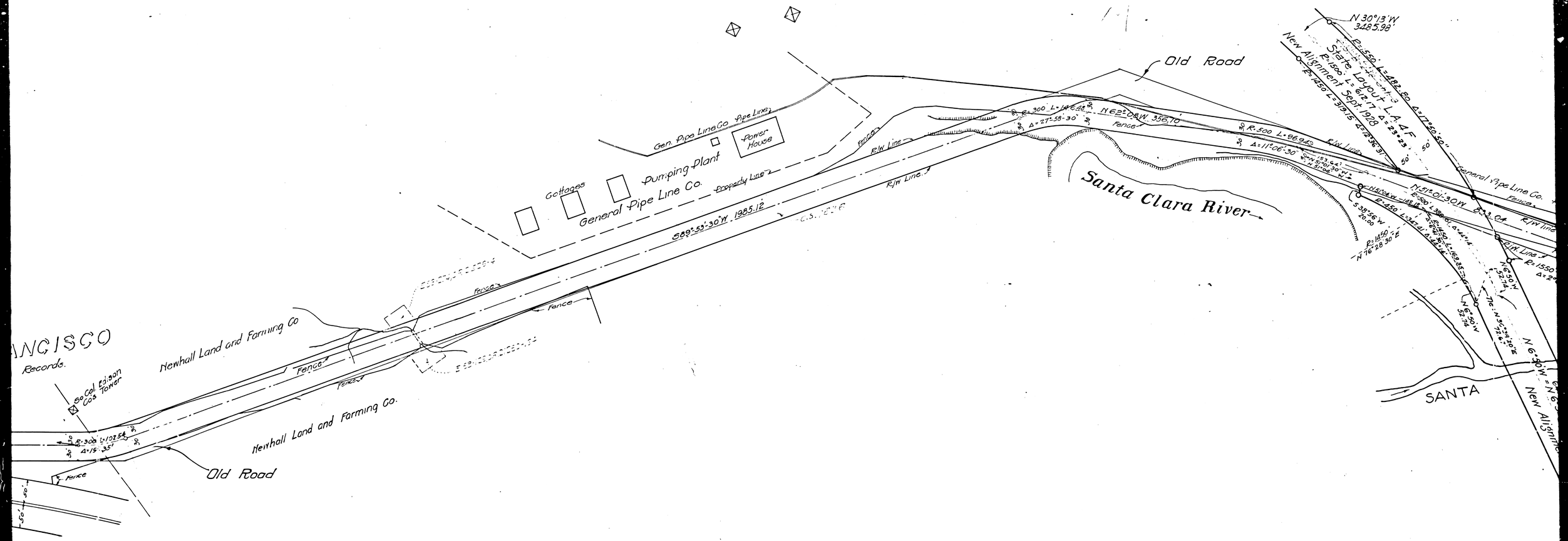

F.M. 18044

A5 OF A15

RANCHO SAN FRANCISCO
Book 1 of Patents Page 514 Los Angeles Co. Records
Newhall Land and Farming Co.
D 73-1, O.R. 7377-255 Per Yellow ℄
Old Road
General Pipe Line Co. Pipe Line
New Alignment Sept. 1928
N 52°51'W 414.18'
F.M. 10870
R=8000' L=1170.54' Δ=8°23'
R=1500' L=1203.84' Δ=45°59'
N 68°35'30"W 629.69'
Vacated - E:8-4, O.R. 13462-384
C.S. 7636-1
R=200 Δ=70°49'30" L=247.23
SANTA CLARA RIVER
Santa Clara River
N 16°13'30"W 1147.06'
N 16°13'30"W 1128.34'
R/W Line
To Los Angeles
Fence
Cattle Guard
R=600' Δ=28°10'30" L=295.05
SOUTHERN PACIFIC RAILROAD (SANTA PAULA BRANCH)
N 44°24'W 1323.71
N 44°28'W = N 44°24'W - 1025.15'
See continuation below.
See continuation above
Old Road
New Alignment Sept. 1928
N 6°50'W 641.50' = N 6°52'W 588.76'
R=1550' L=57.19' Δ=2°06'51"
R=400' L=128.86' Δ=18°27'30"
SOUTHERN PACIFIC RAILROAD
To Los Angeles
To San Francisco
264+85.30 B.C.T.2
266+05.30 C.C.5° Rt.
273+30.00 C.C.T.2
274+50.00 E.C.
T.Δ=3°00'
R.R. Curve
D=5°00'
Δ=42°14'
L=964.70'
T=502.89
51°49'
425.84'
L=1203.84'
Δ=45°59'

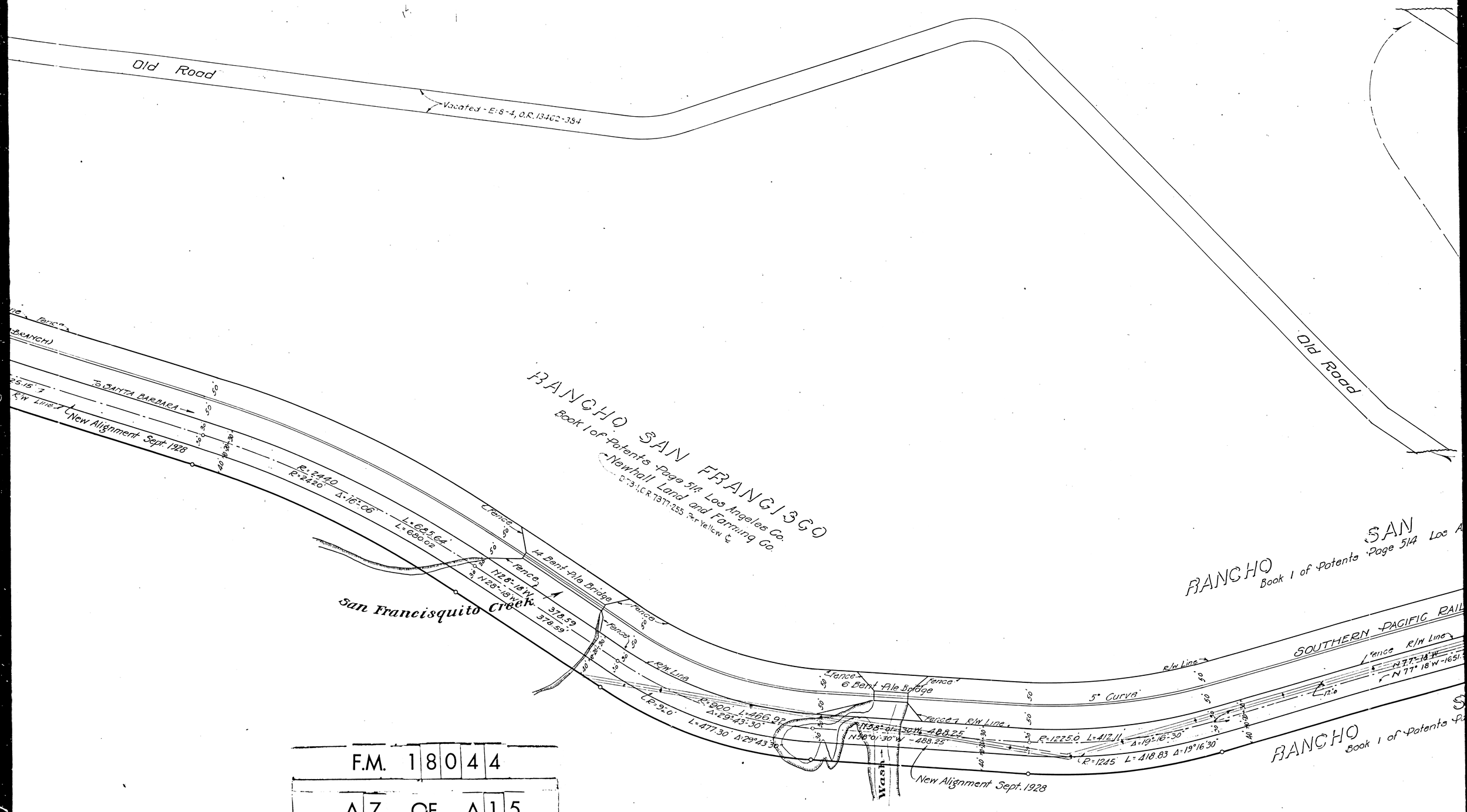

F.M. 18044

A7 OF A15

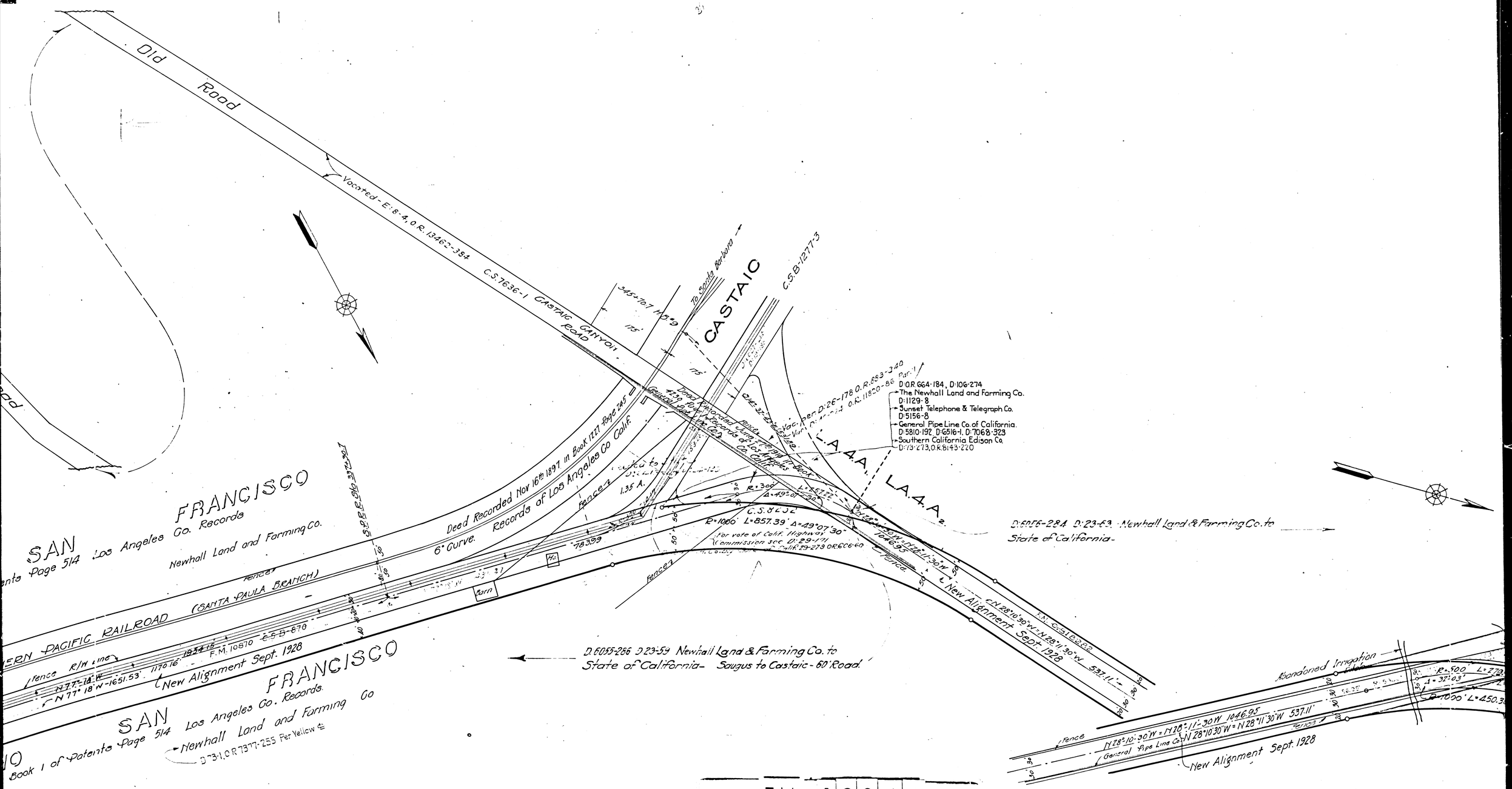

F.M. 18044

A8 OF A15

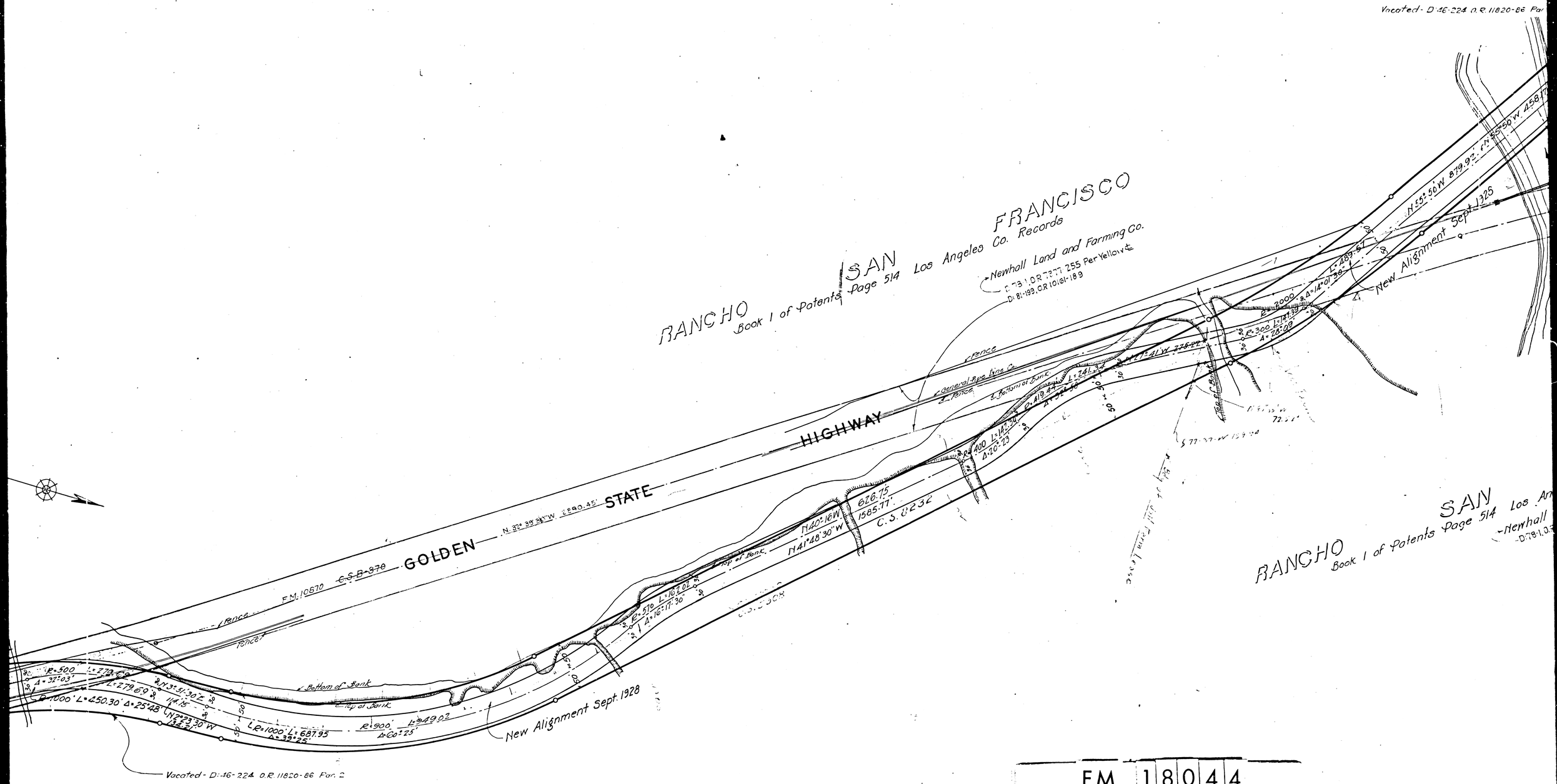

F.M.	1	8	0	4	4
A	9	OF	A	1	5

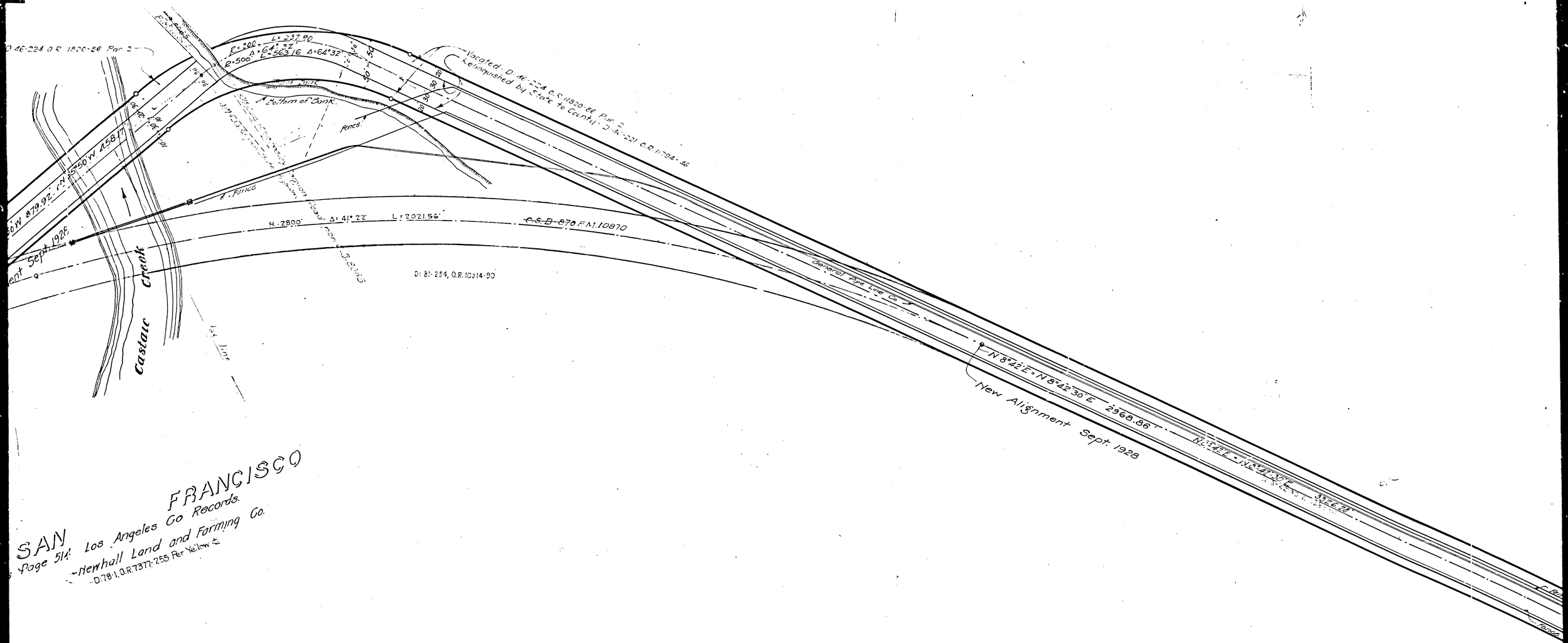

SAN FRANCISCO
Page 514 Los Angeles Co Records.
Newhall Land and Farming Co.
D-78-1.O.R.7377-255 Per Yellow ±

F.M. 18044

A10 OF A15

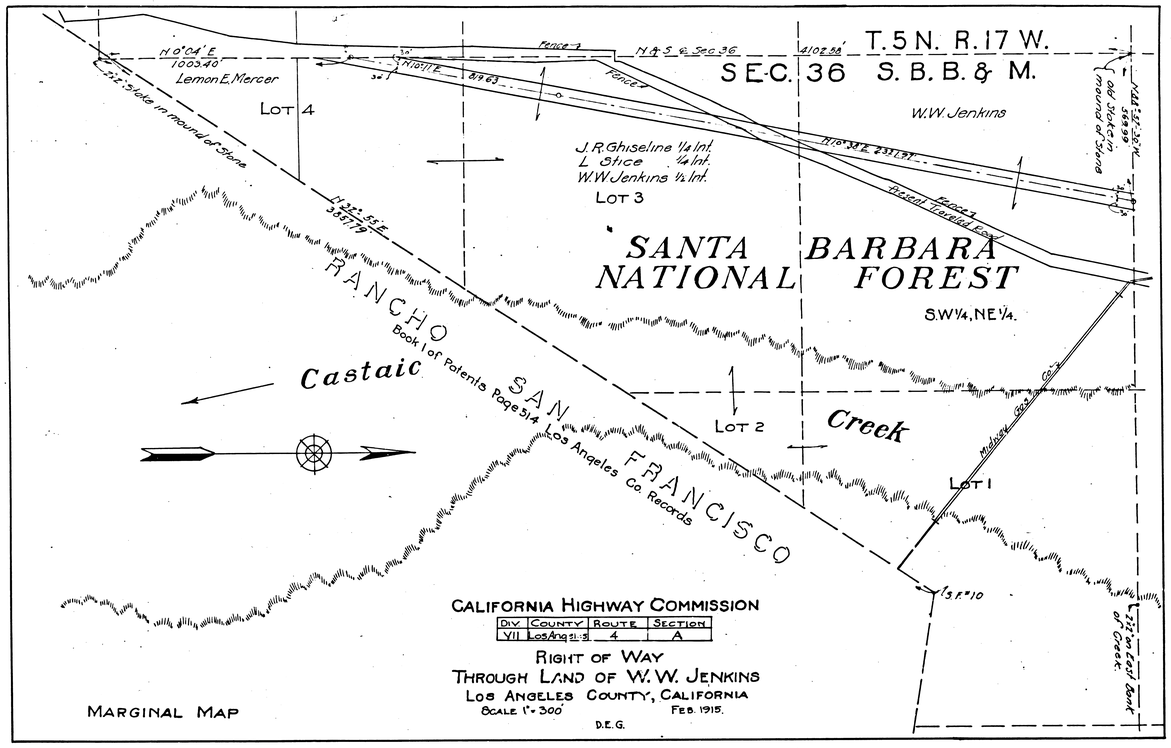

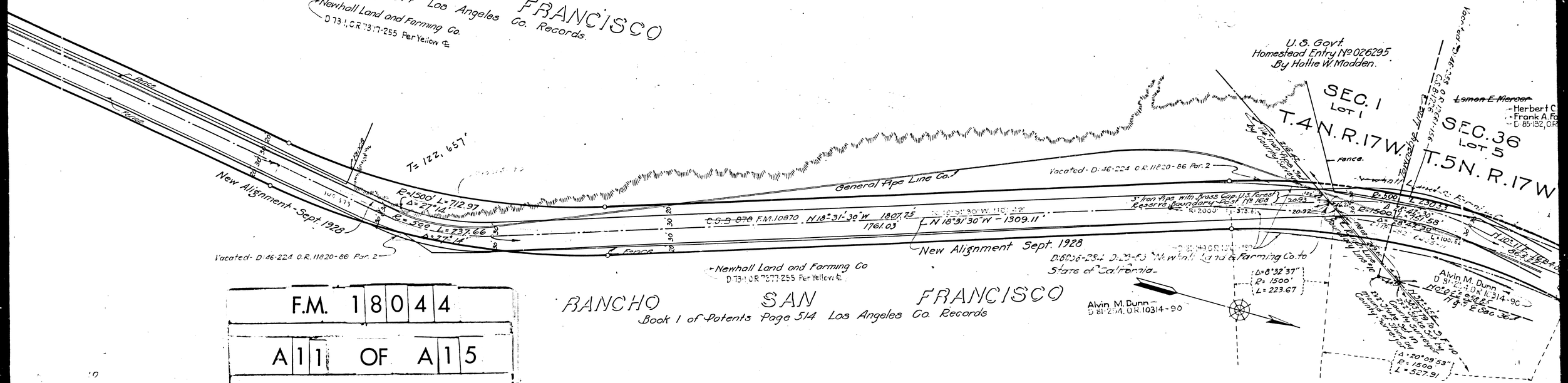

F.M. 18044

A11 OF A15

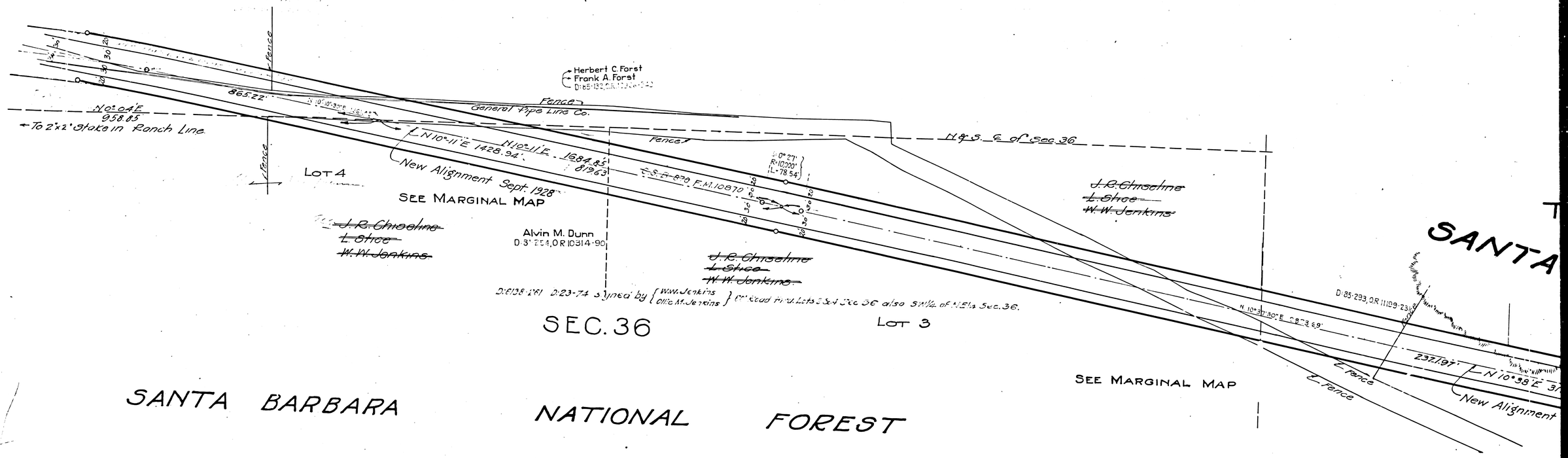

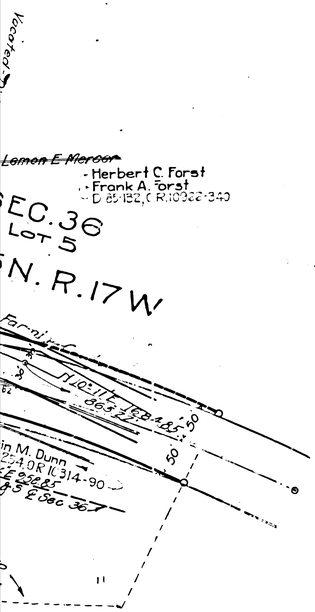

F.M.	18044
A12 OF A15	

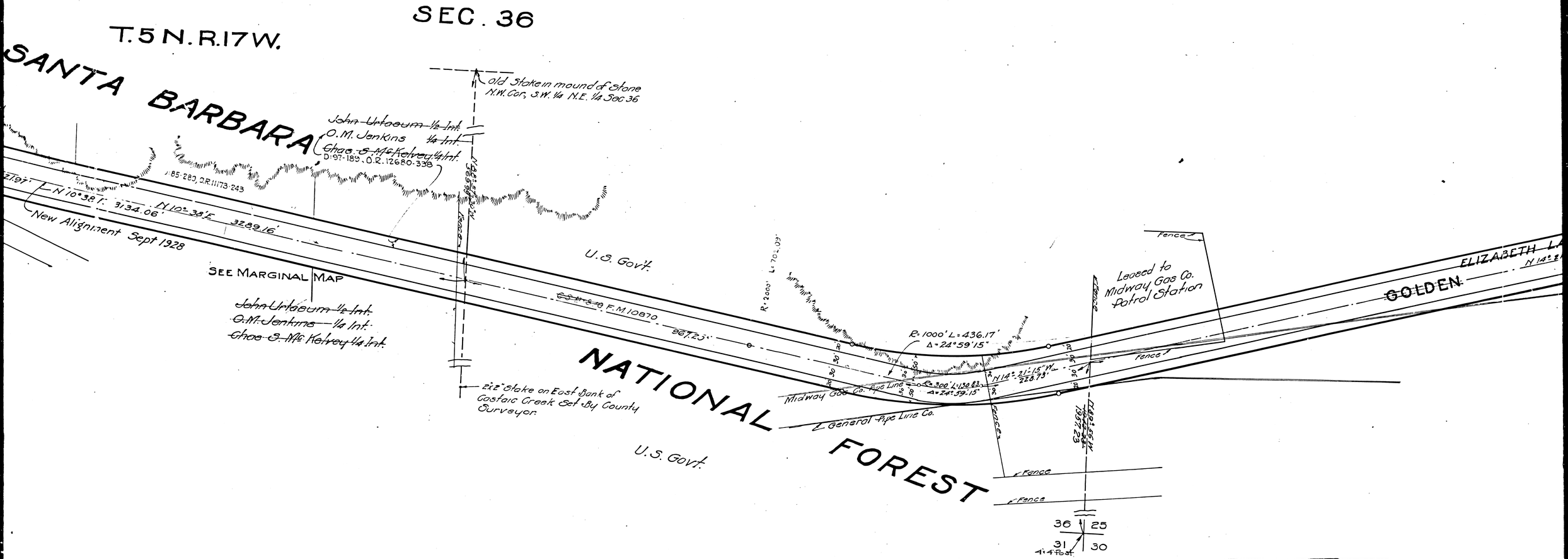

F.M.	1	8	0	4	4
A	1	3	OF	A	1	5

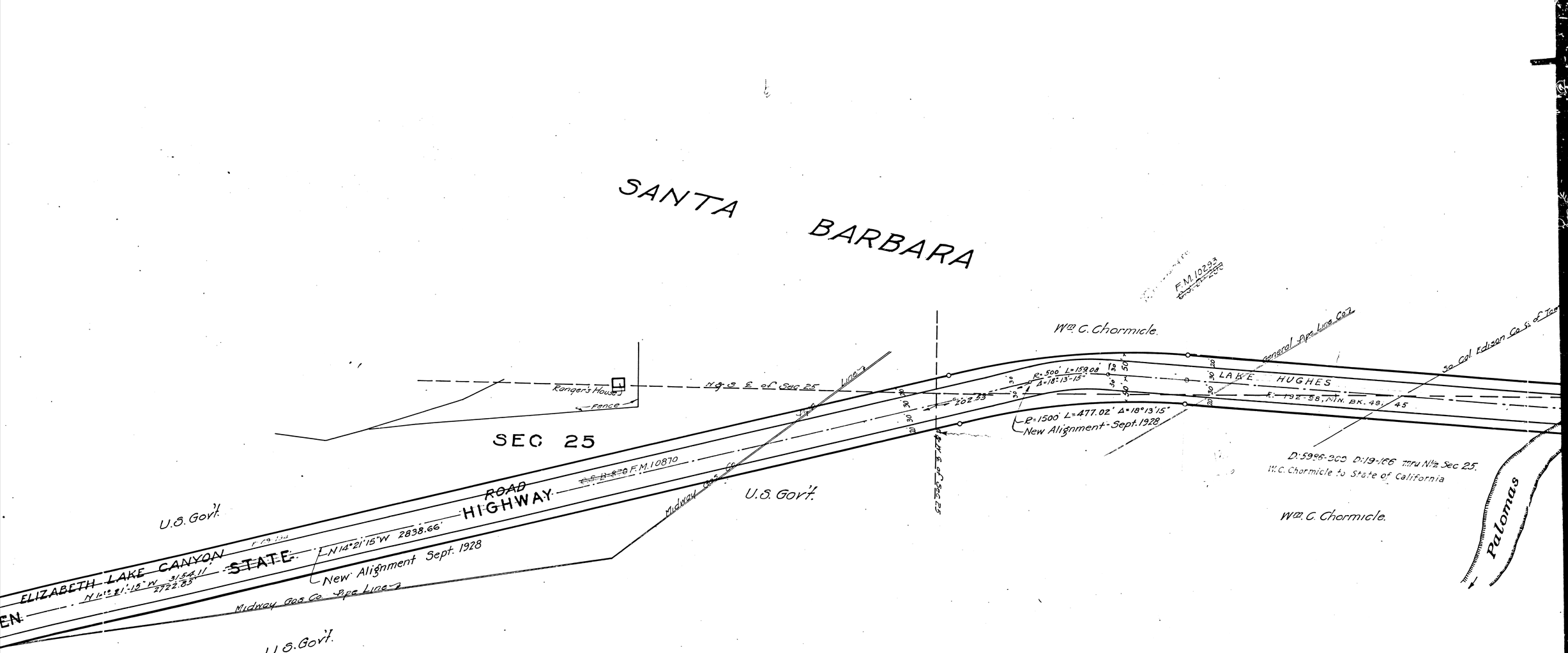

F.M. 18044

A14 OF A15

ARA

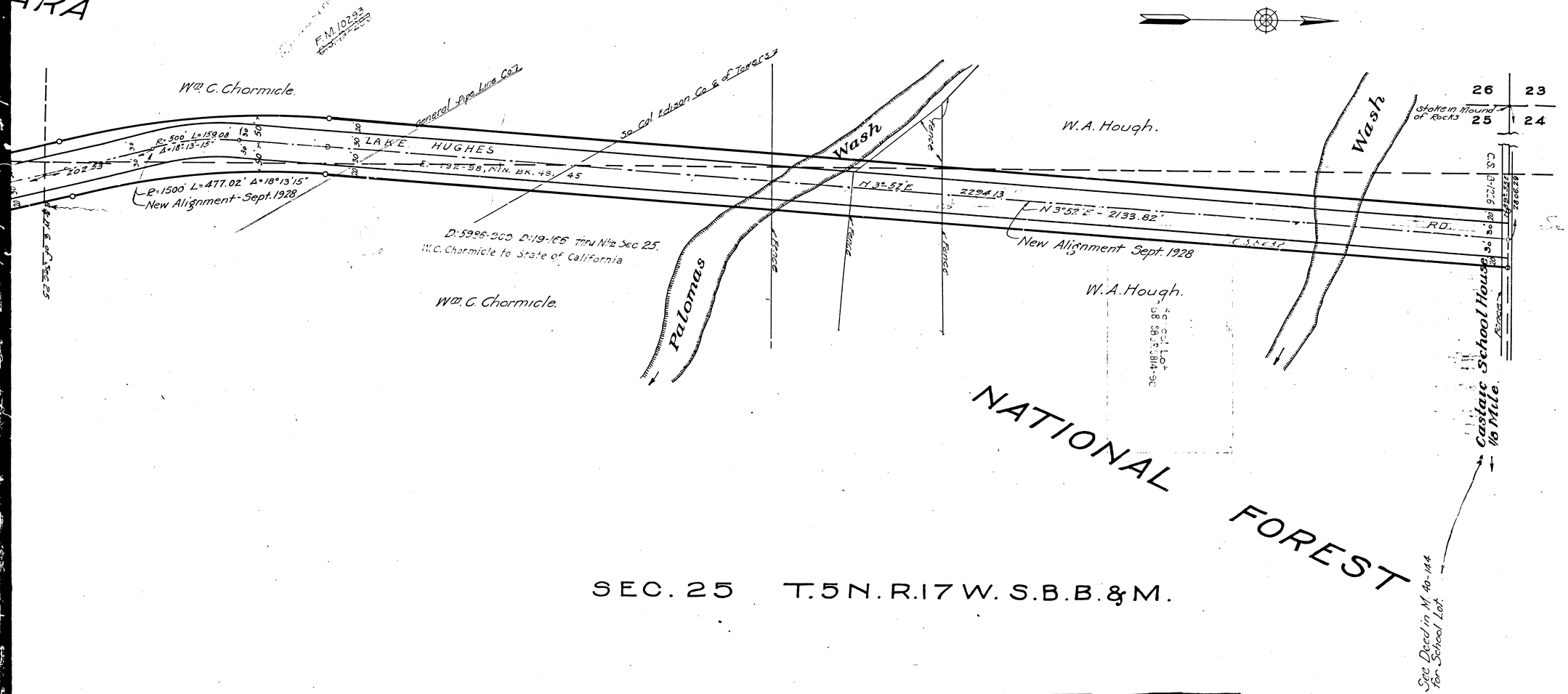

SEC. 25 T.5N. R.17W. S.B.B.&M.

F.M. 18044
A15 OF A15

INDEX C3 & 77