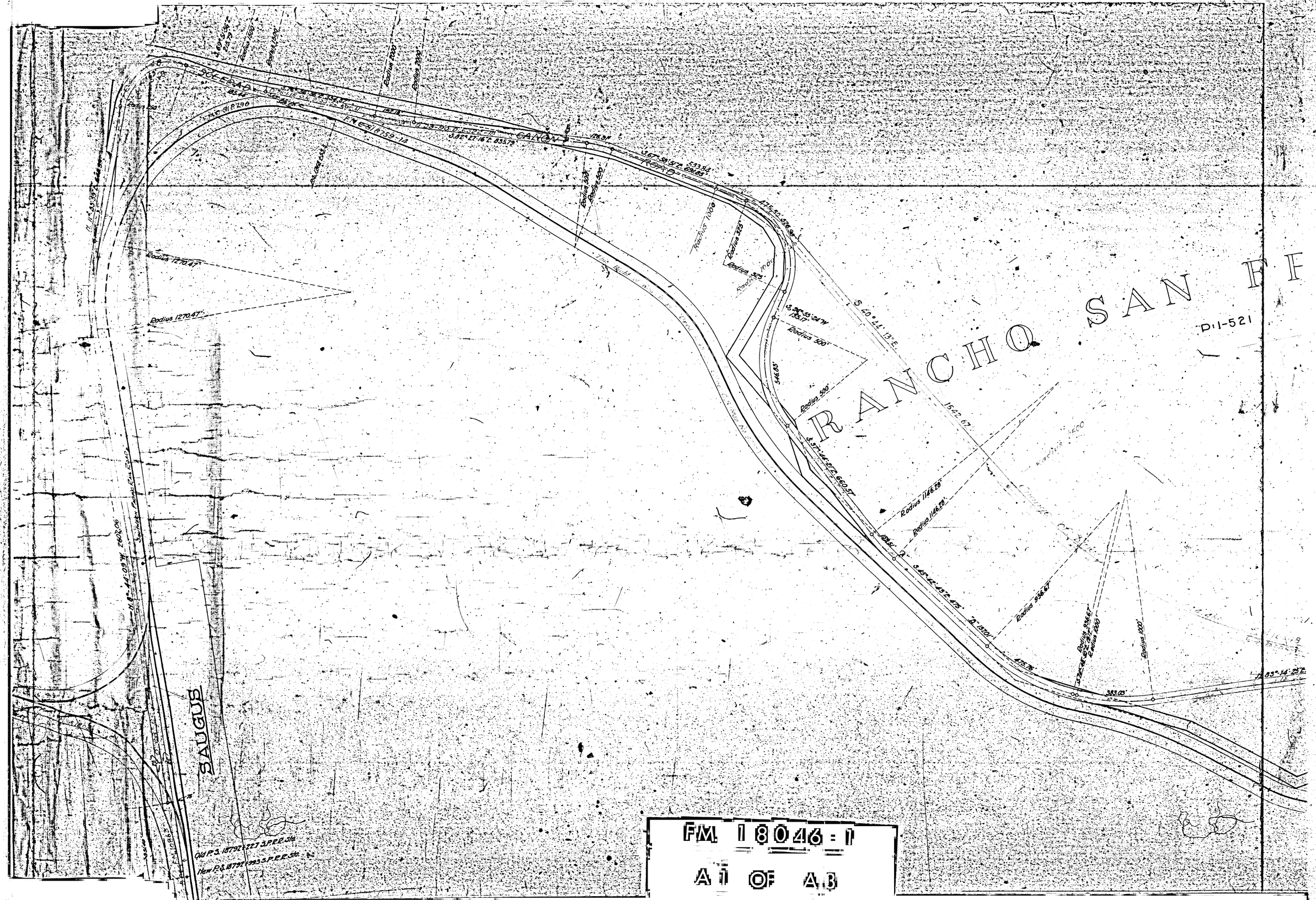


FM 18046-1

A1 OF A3

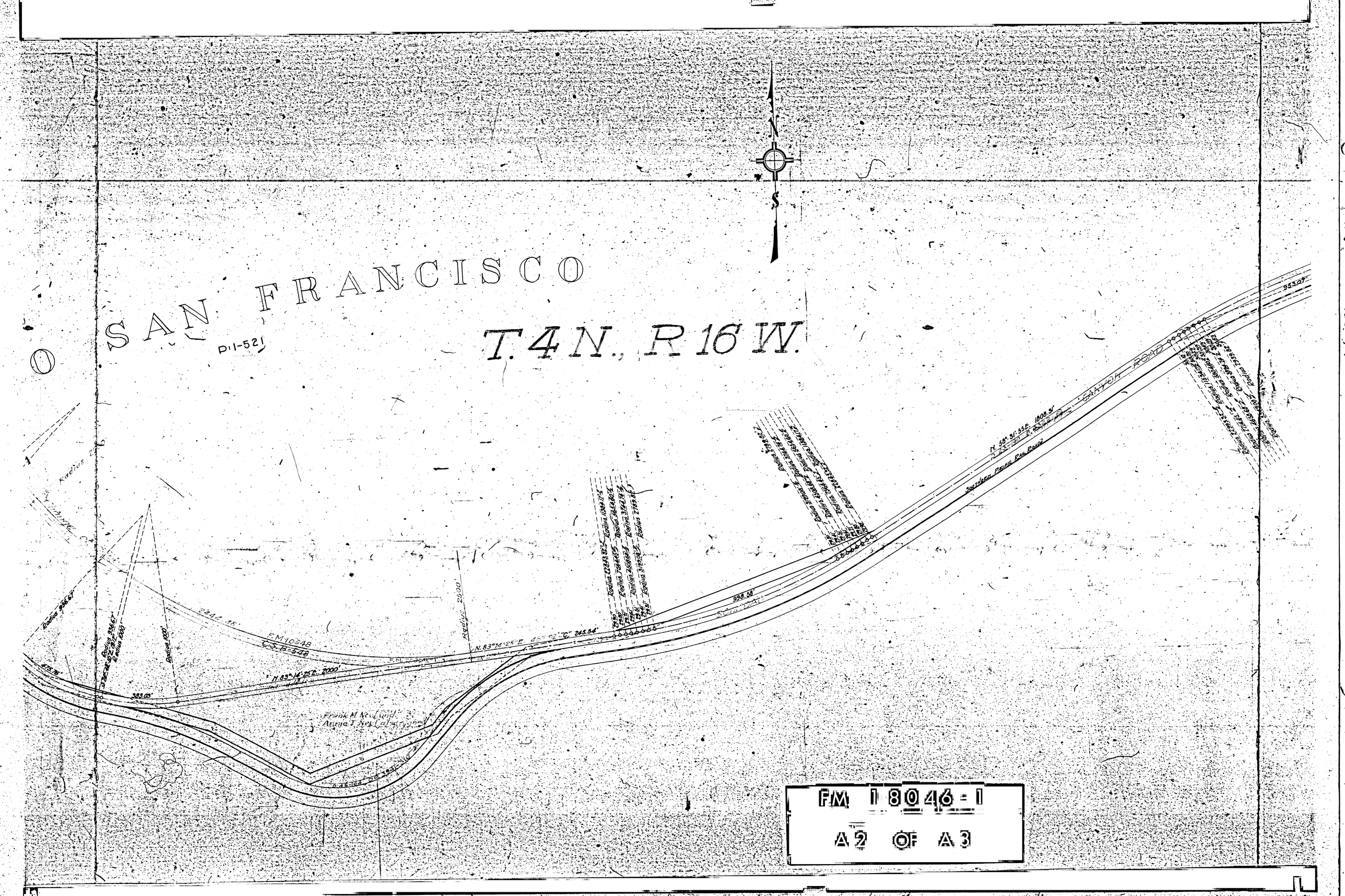
N
S
SAN FRANCISCO
D11-521
T.4N., R.16W.
Radius
Radius 936.67'
Radius 936.67'
Radius 1000'
Radius 2000'
Radius 1000'
Radius 2000'
2441.15'
F.M. 10548
C.S.B. 5.48
N.89°14'25"E. 2000'
N.89°14'25"E.
N.83°14'25"E.
"C" 245.54'
998.58'
303.05'
Frank M. Nevin
Annie T. Nevin
Radius 1384.75'
Radius 2243.32'
Radius 784.85'
Radius 3641.18'
Radius 1600.82'
Radius 2793.86'
Radius 3192.03'
Radius 1384.75'
Radius 2243.32'
Radius 784.85'
Radius 3641.18'
Radius 1600.82'
Radius 2793.86'
Radius 3192.03'
Radius 1384.75'
Radius 2243.32'
Radius 784.85'
Radius 3641.18'
Radius 1600.82'
Radius 2793.86'
Radius 3192.03'
Radius 1384.75'
Radius 2243.32'
Radius 784.85'
Radius 3641.18'
Radius 1600.82'
Radius 2793.86'
Radius 3192.03'
N. 50° 31' 55" E. 1008.31'
Southern Pacific Rail Road
CANYON ROAD
Radius 1384.75'
Radius 2243.32'
Radius 784.85'
Radius 3641.18'
Radius 1600.82'
Radius 2793.86'
Radius 3192.03'

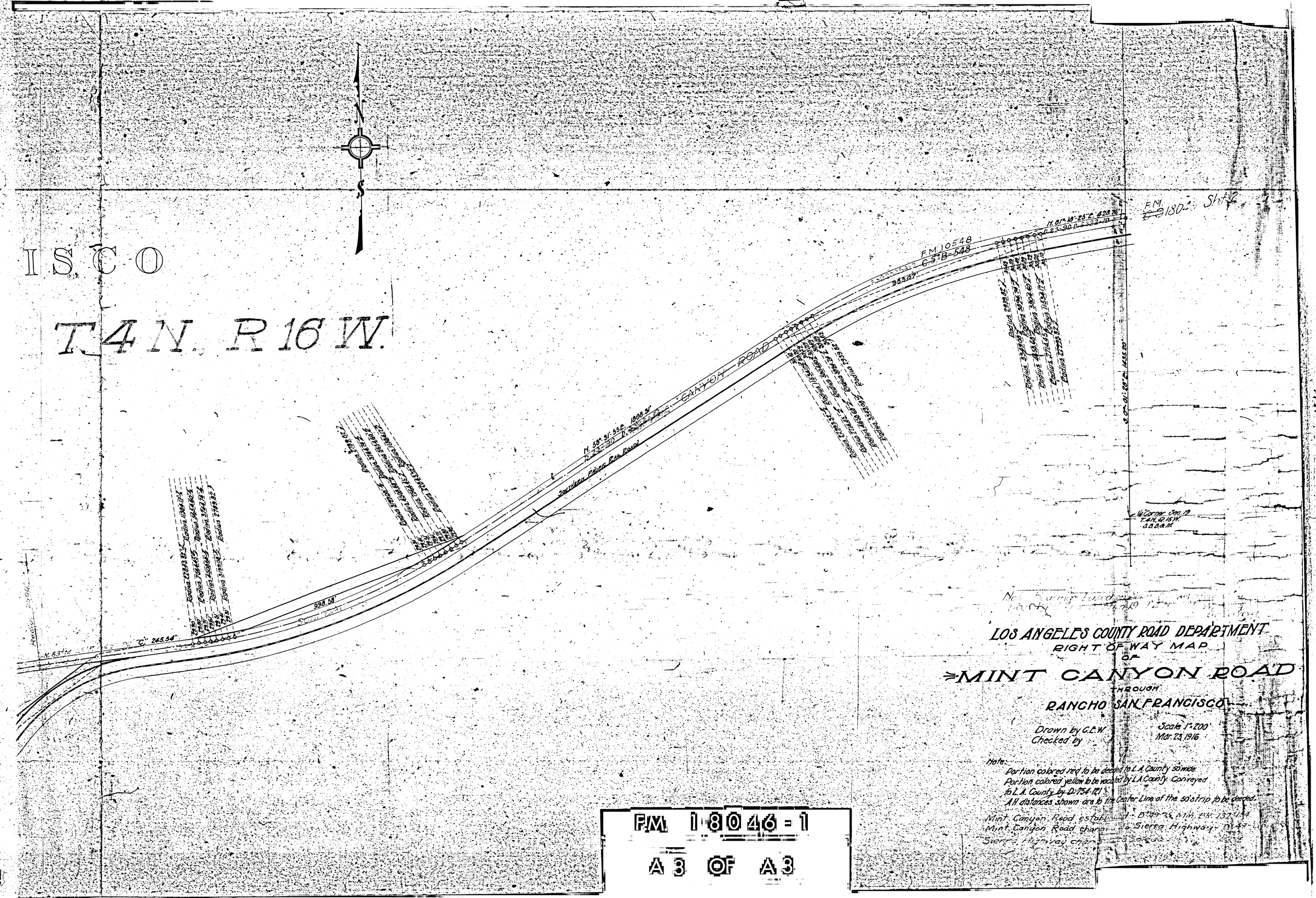
N
S
ISCO
T.4N., R.16W.
FM 10548
C.S.B-548
FM 18046
Shf 2
CANYON ROAD
Southern Pacific Rail Road
N. 58° 21' 55" E. 1000.31'
998.58'
"C" 245.54'
N. 63°
Rancho
Corner Sec. 19
T.4N. R.15W.
S.B.B.&M.
LOS ANGELES COUNTY ROAD DEPARTMENT
RIGHT OF WAY MAP
OF
MINT CANYON ROAD
THROUGH
RANCHO SAN FRANCISCO
Drawn by C.E.W.
Checked by
Scale 1"=200'
Mar. 23, 1916
Note:
Portion colored red to be deeded to L.A. County 50' wide
Portion colored yellow to be vacated by L.A. County. Conveyed to L.A. County by D-754-121
All distances shown are to the Center Line of the 50' strip to be deeded.
Mint Canyon Road estab
Mint Canyon Road chan
Sierra Highway chan
FM 18046-1
A3 OF A3