
ZONE OF WILMINGTON
REYES ST.
JOHN D. YOUNG
BARNDOLLAR
PETERSON
HENRY CORCAS
℄ of Macadam
D.M. 3734-211 D.P.-203
LOS ANGELES COUNTY HIGHWAY COMMISSION
DIV. 10
HARBOR BOULEVARD
NORTH CITY LIMITS OF WILMINGTON TO VICTORIA ST.
SURVEYED Feby. & April 1909
SCALE-1 INCH-50 FT.
FOR PROFILE SEE B-37
A.E. LODER, Chief Engineer
Field Work by W.O.S.
Office Work by P.E.C.
F.B. No. 27
L.B. Nos. 48, 66, 76, 80, 94, 108
NOTE.
L.B. 48 Pg. 1 to 20 = Sta. 0+00 to Sta. 73+77.85
L.B. 94 " 1 to 3 = " 73+77.85 to Sta. 86+00
L.B. 108. 1 to 25 = " 84+43.35 to Sta. 231+32.25
L.B. 76 Pg. 14 to 12 = Sta. 232+24.31 to Sta. South 249+38.25 ℄ Victoria St.
L.B. 45 Pg. 43 to 58 = North 243+69.6 ℄ Victoria St. to Sta. 283+00
L.B. 66 Pg. 3 to 42 = Sta. 284+00 to Sta. 350+00.
FM 11803
A 11 OF A 7
Deed - 400.86

A. NEWEER

SAM LAMPSON

PETERSON AVENUE

D.720-117 D.716-234 D.81-276

N 73°37'30" W (Calc)

Travel Line

Old Line

t. of Macadam

D.M. 3734-211 D.110-203

D.M. 874

D.10

A.R. HULL

LINCOLN SCHOOL

KLEINMEYER

LOT 1 LINCOLN SCHOOL TRACT
Book 6-Pg 5
Record of Surveys

Maps 8, Pg 118

3867

46764

164

Slough

D.110-197

N 2°51'30" W (Calc)

140

150

160

E.C. 146+08.20

ed-400.86

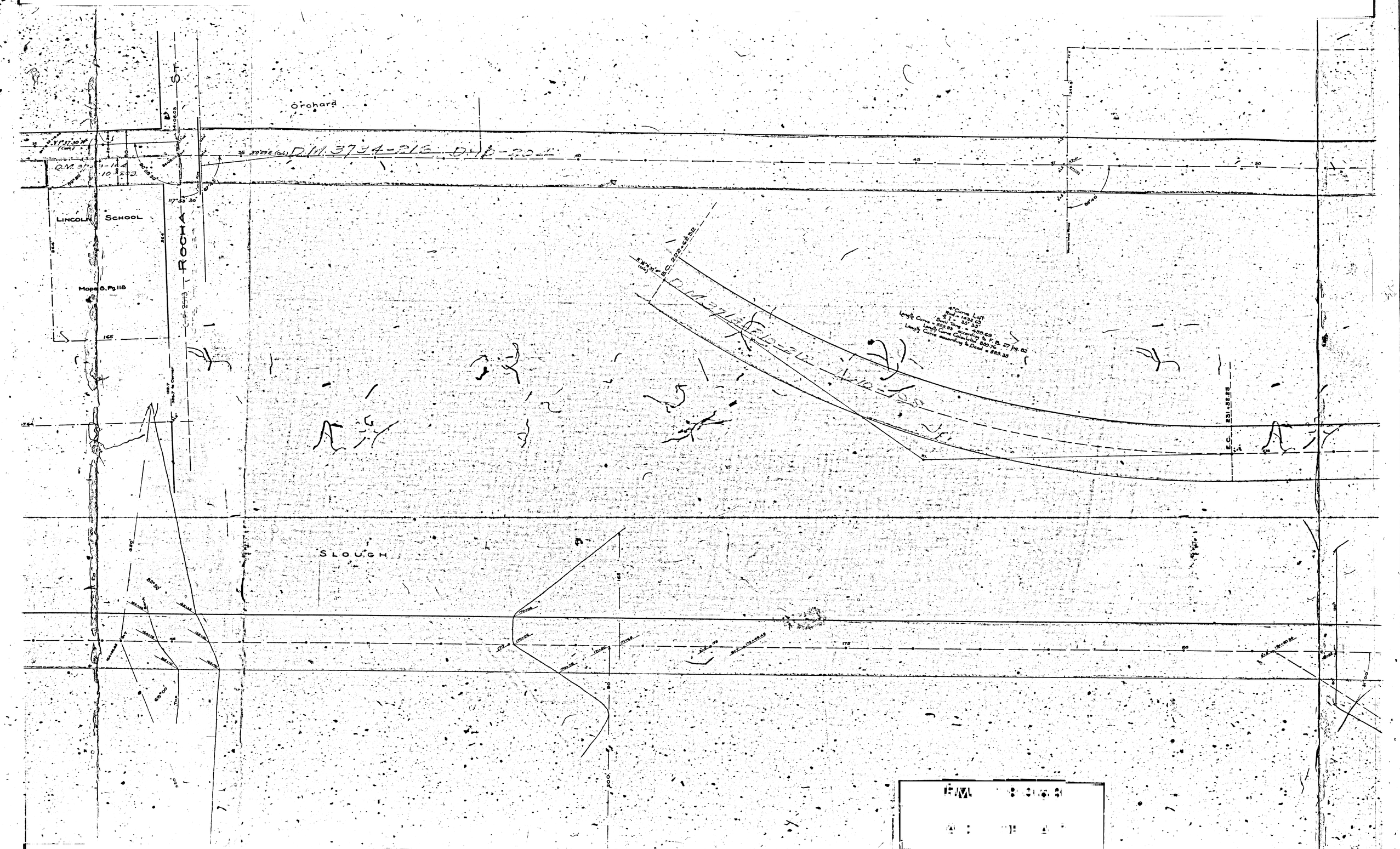
Orchard
LINCOLN SCHOOL
Maps 8, Pg 118
ROCHA ST
SLOUGH
Length Curve = 209.93
Length Curve according to Calculating & R. 27 Pg. 82
Length Curve according to Deed = 889.35

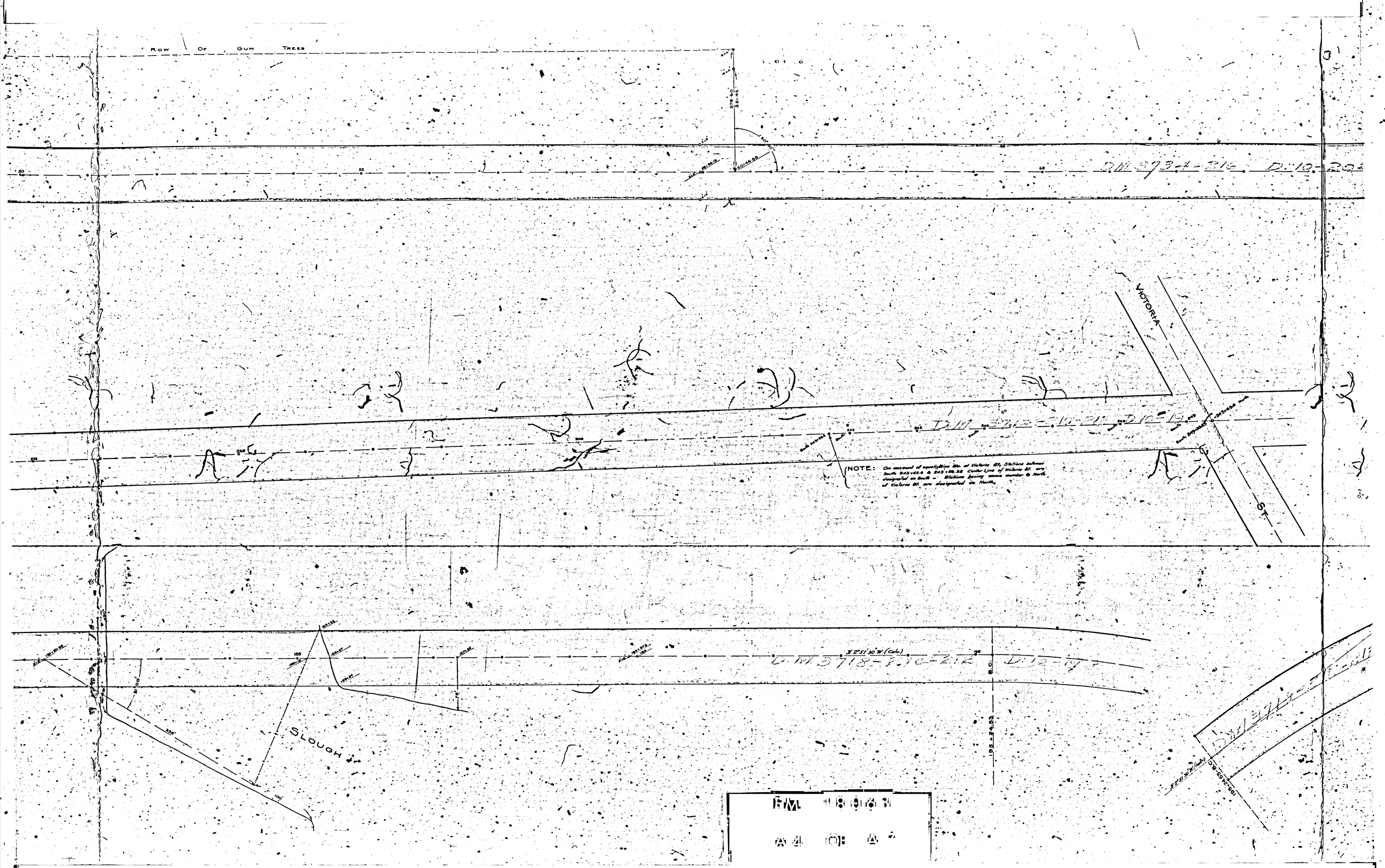


FM 18063

A4 OF A7

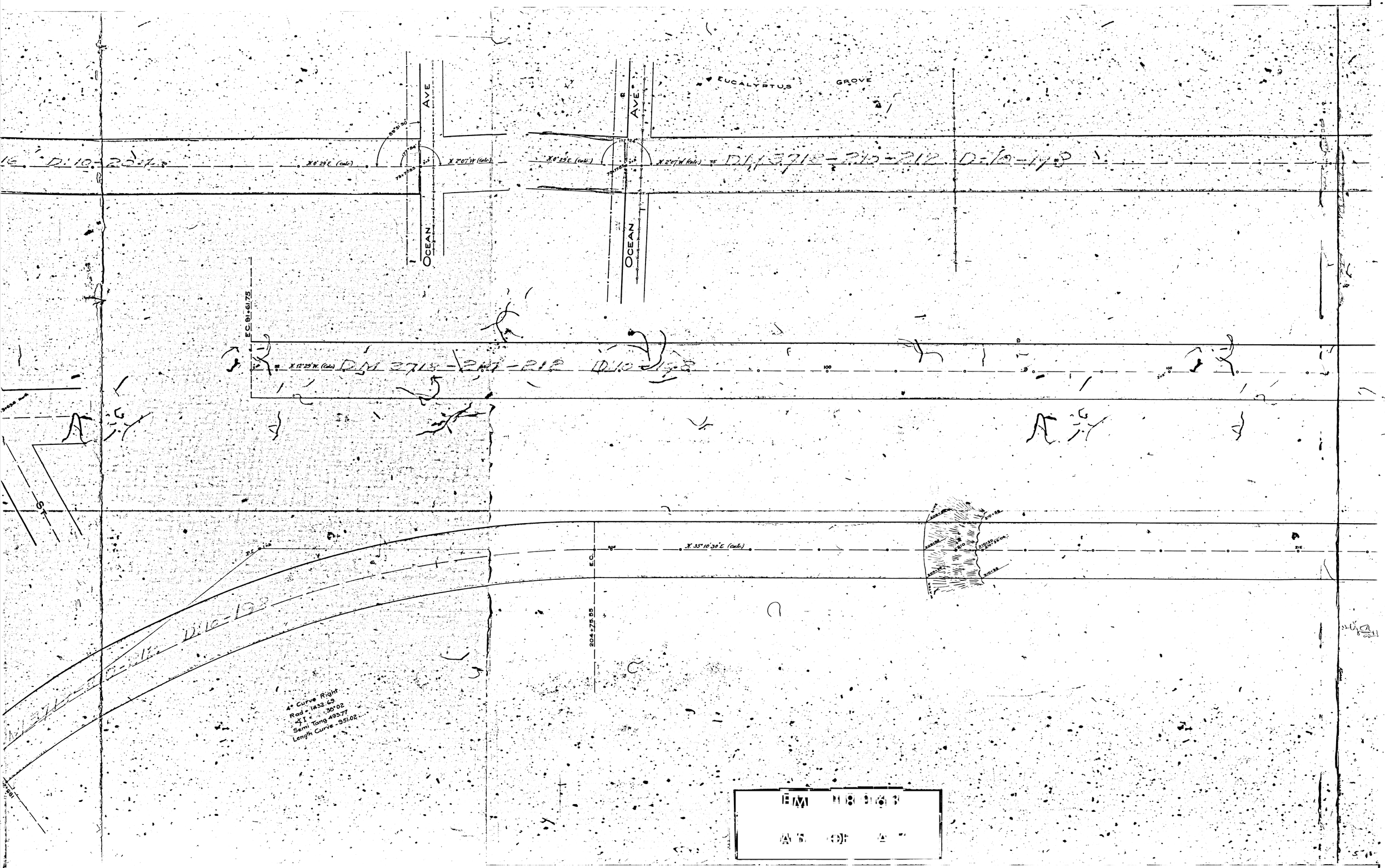
OCEAN AVE
OCEAN AVE
EUCALYPTUS GROVE
N 0°29'E (calc)
N 2°07'W (calc)
N 0°29'E (calc)
N 2°07'W (calc)
N 12°29'W (calc)
N 35°10'30'E (calc)
E.C. 91+61.75
E.C.
204+75.55
4° Curve Right
Rad = 1432.69
Δ I = 39°02
Semi Tang 493.77
Length Curve = 951.02

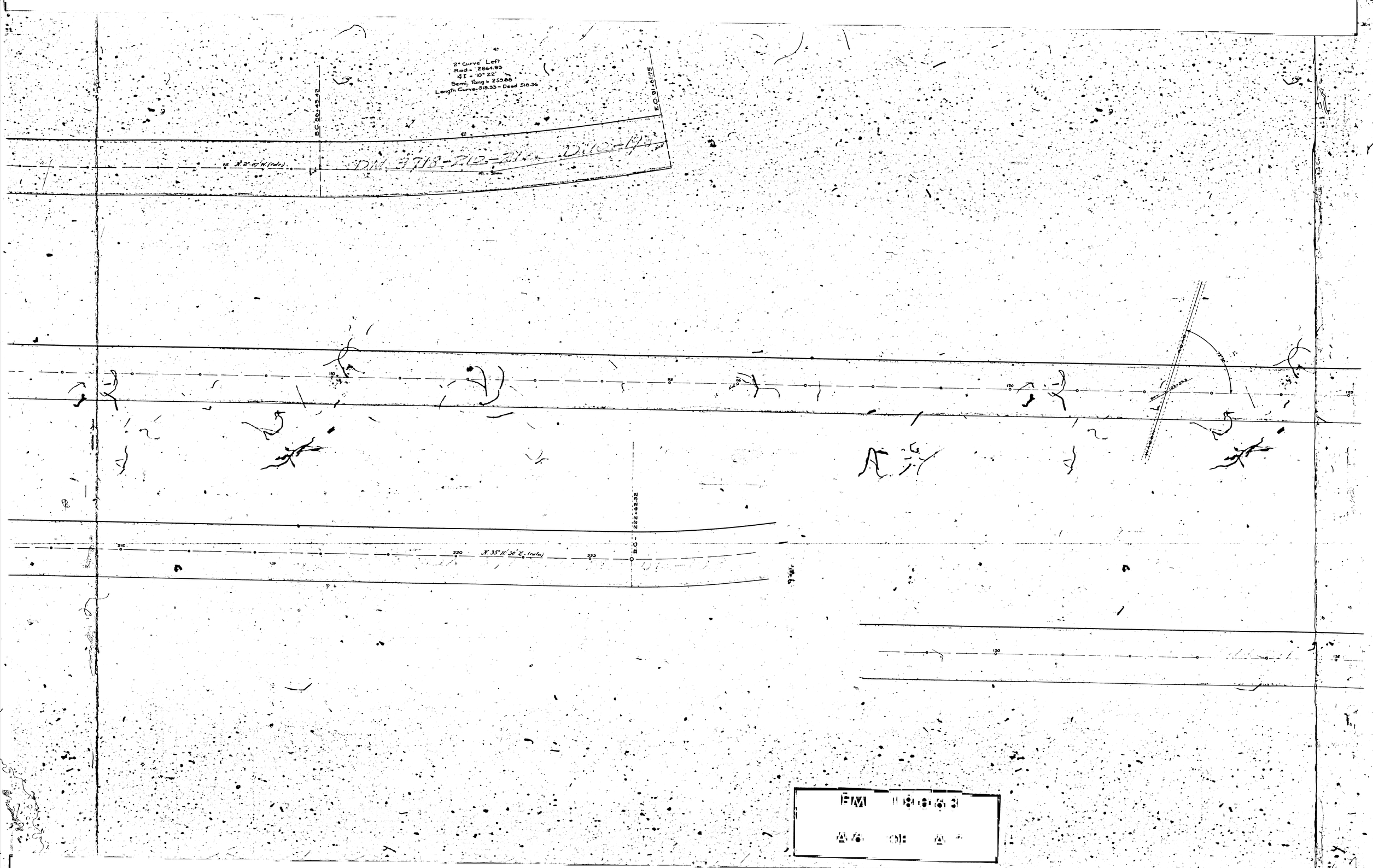
2° Curve Left
Rad = 2864.93
Δ I = 10° 22'
Semi. Tang = 259.66
Length Curve, 518.33 - Deed 518.36
B.C. 86+43.42
E.C. 91+61.75
N 22°-07'W (rdw)
DH 3718-710-31 Dir-14
B.C. 222+62.32
N 35°10'30"E (rdw)
220
222
215
120
119
118
117
130

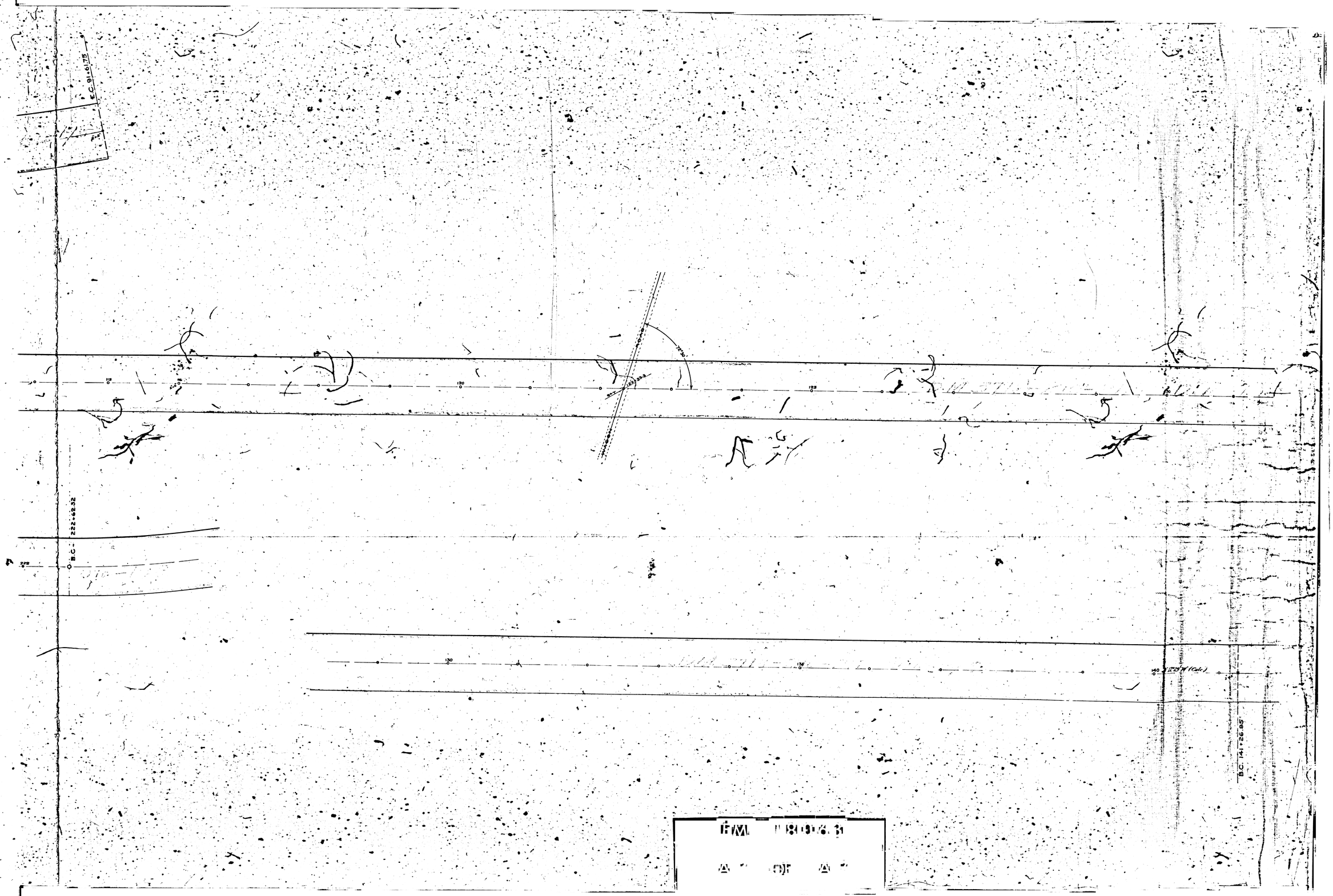
E.C. 91+61.75
B.C. 222+62.32
B.C. 141+26.85