COVINA BOULEVARD

S ANGELES COUNTY HIGHWAY COMMISSION

DIV. 31 - SEC. 3

EL MONTE-COVINA ROAD

FROM STA. 219+70.57 COVINA. ST. TO STA. 190+03.52 COVINA

BALDWIN PARK TO COVINA

F.B. 65

Surveyed by G.W.J. July 1910
Platted " C.N.W. Aug
Traced " G.N.W. "

Scale 1 in. = 50 ft.

FILE No. A-333

Approved Dec. 3 - 1910

A. E. Foster
Chief Engineer

Bernardino 1922

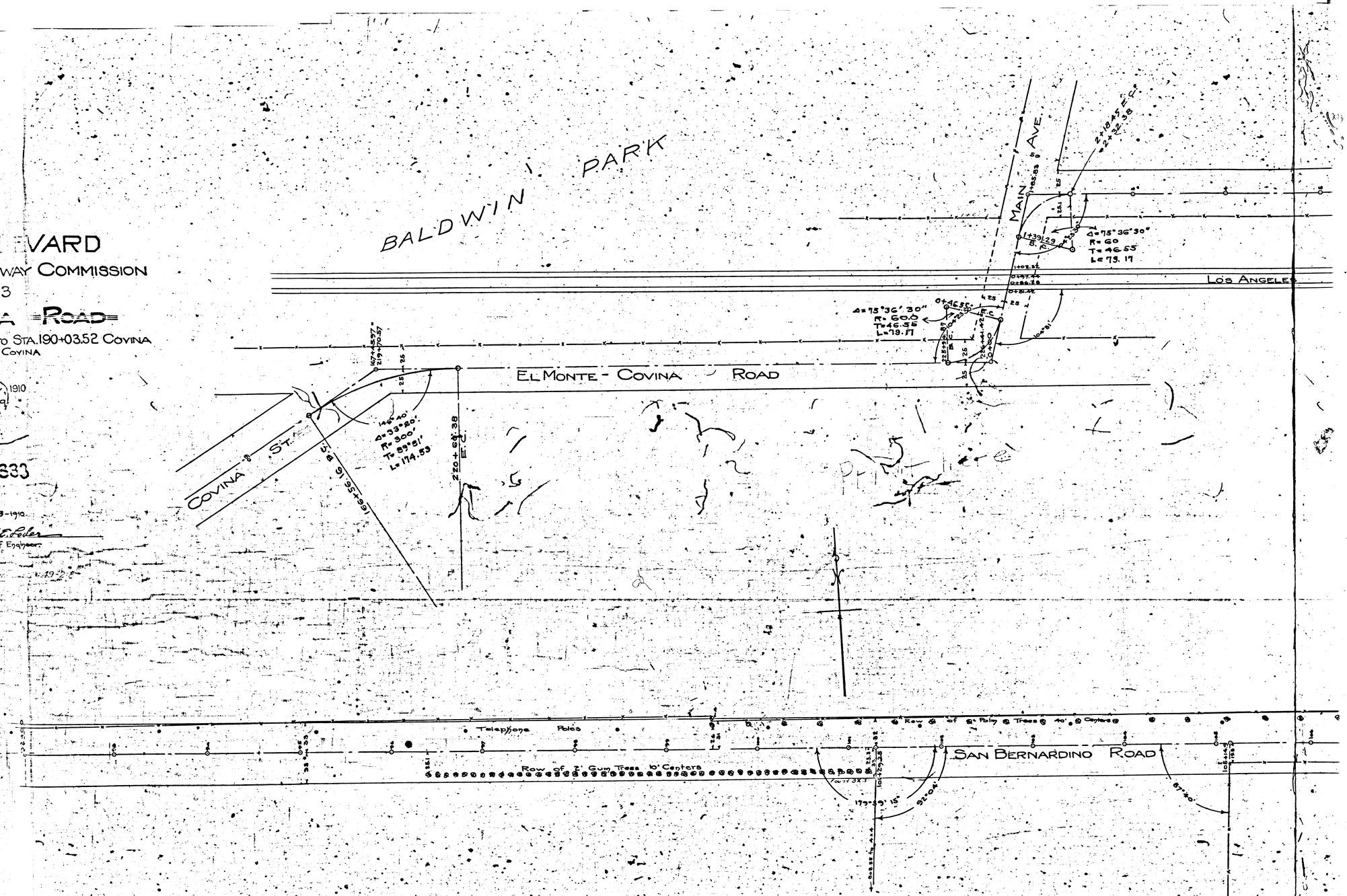

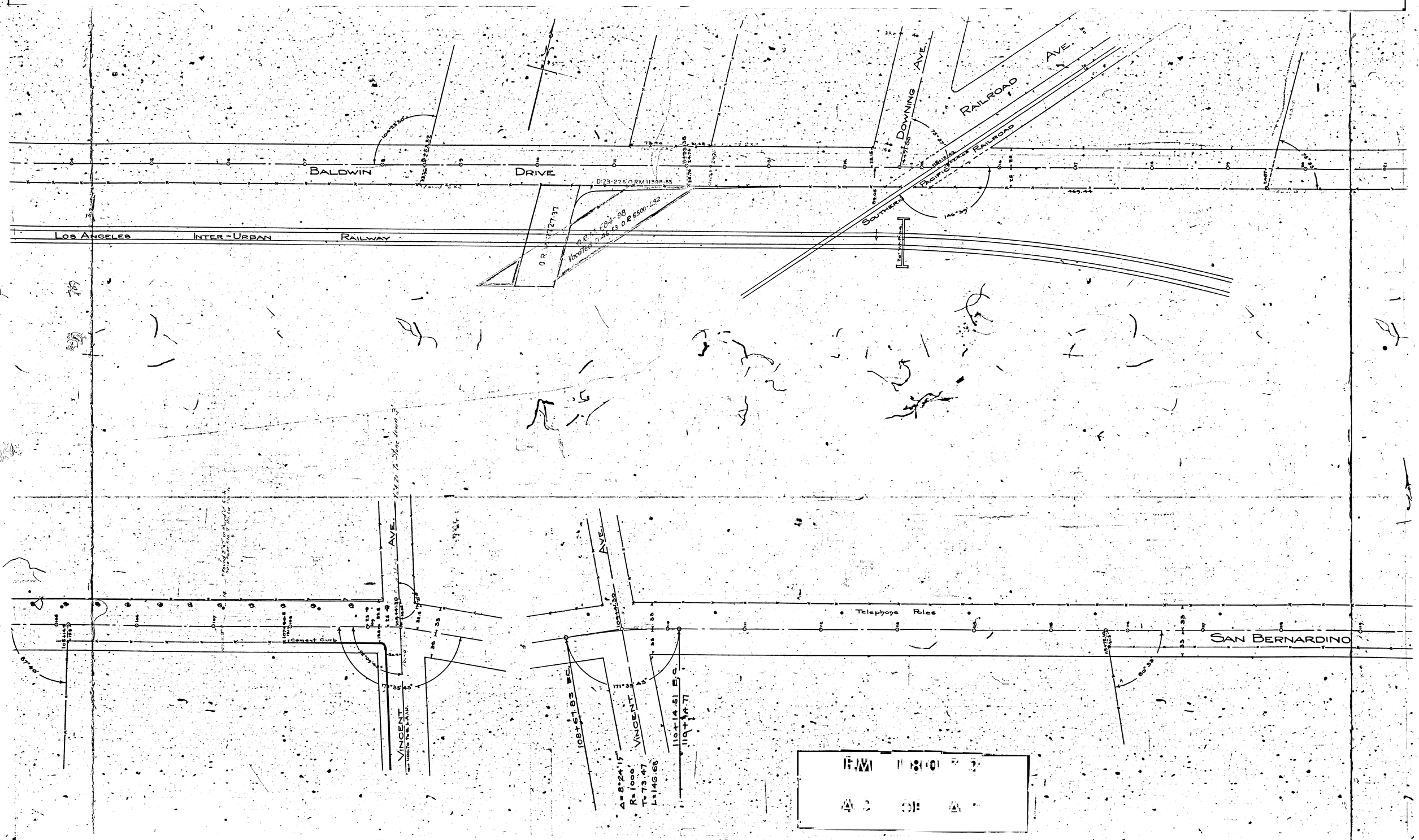
BALDWIN
DRIVE
LOS ANGELES
INTER-URBAN
RAILWAY
D.23-225 O.R.M.11398-85
Vacated D.26-53 O.R.6500-292
DOWNING AVE.
RAILROAD AVE.
SOUTHERN PACIFIC RAILROAD
VINCENT
AVE.
Cement Curb
Telephone Poles
SAN BERNARDINO
108+67.83 B.C.
Δ=8°24'15"
R=1000
T=73.47
L=146.68
110+14.51 B.C.
110+14.77

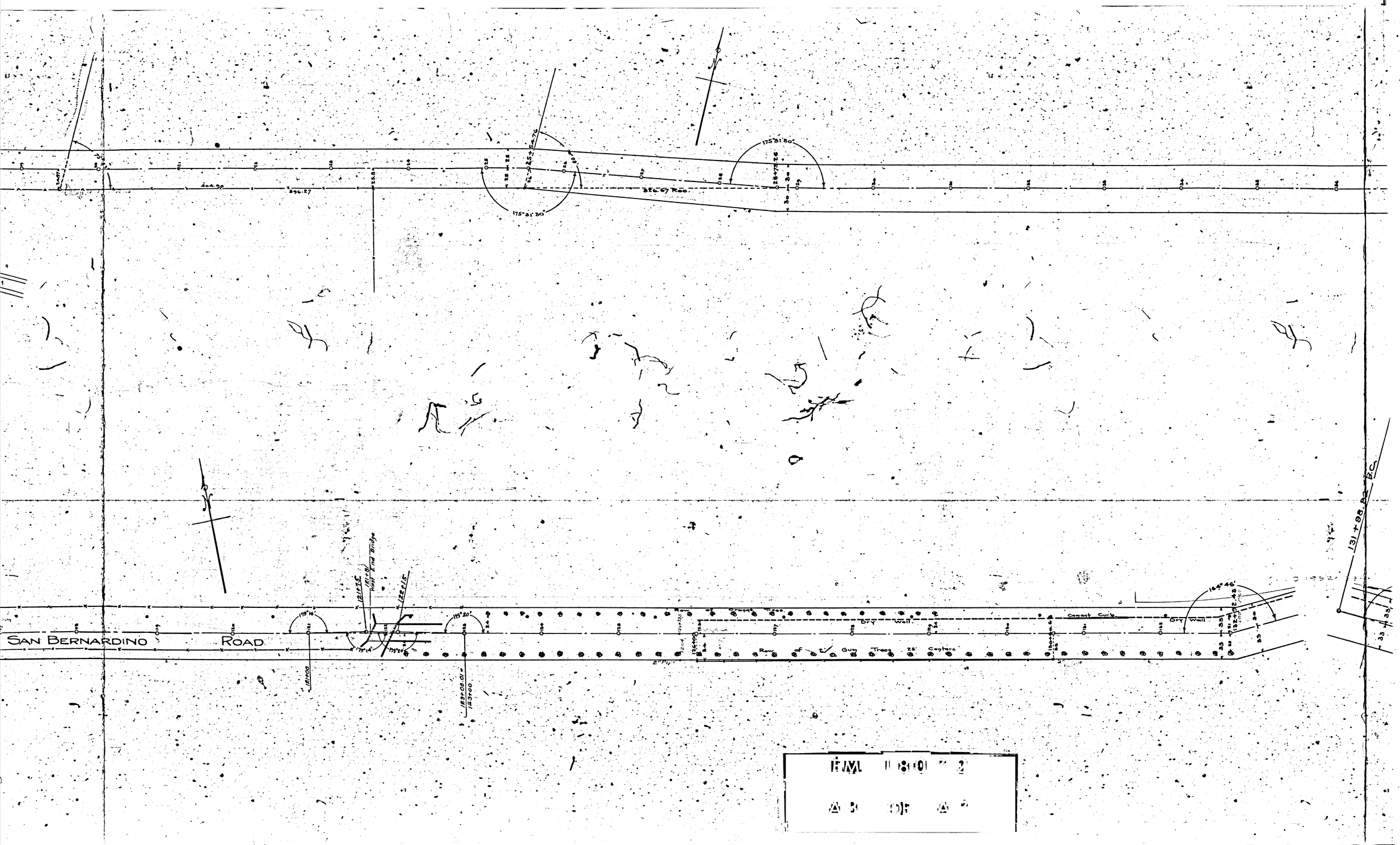
SAN BERNARDINO ROAD
Dry Wall
Cement Curb
Dry Wall
Guy Trees
Cottons
Wood Bridge
175°31'20"
175°31'20"
119°14'
119°20'
164°46'
131+98 P.C.
FINAL REPORT
AS OF

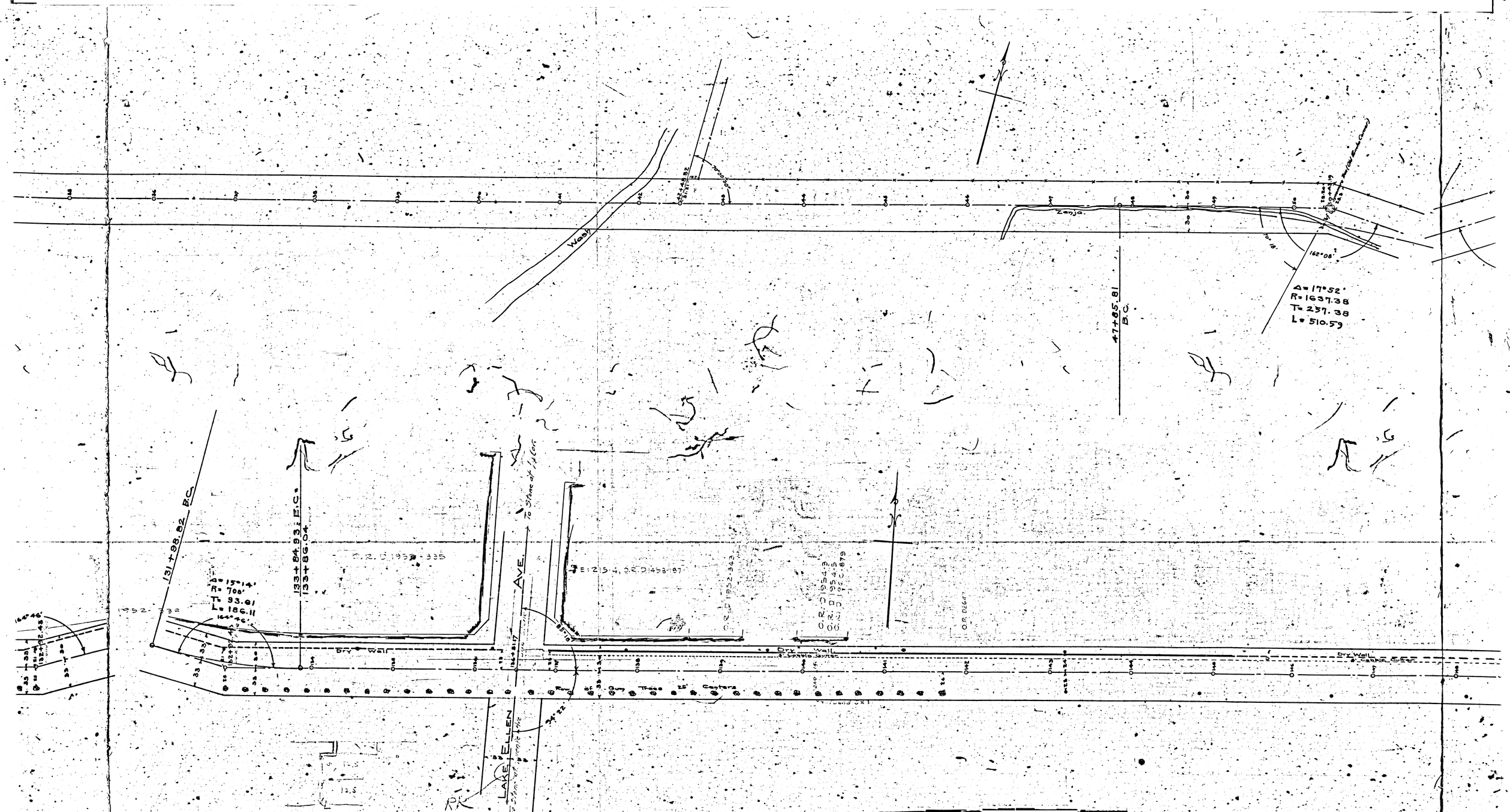
Wash
Zanja
47+85.81 B.C.
Δ=17°52'
R=1637.38
T=257.38
L=510.59
131+98.82 P.C.
133+84.93 E.C.
133+86.04
Δ=15°14'
R=700'
T=93.61
L=186.11
To Stone at Lyon
AVE.
LAKE ELLEN
Dry Well
Dry Well
Dry Well
Trees
Centers
O.R. D1952-335
O.R. D1953-87
O.R. D1952-343
O.R. D1954-3
O.R. D1954-5
O.R. D1954-6
O.R. D1954-879
O.R. 0667

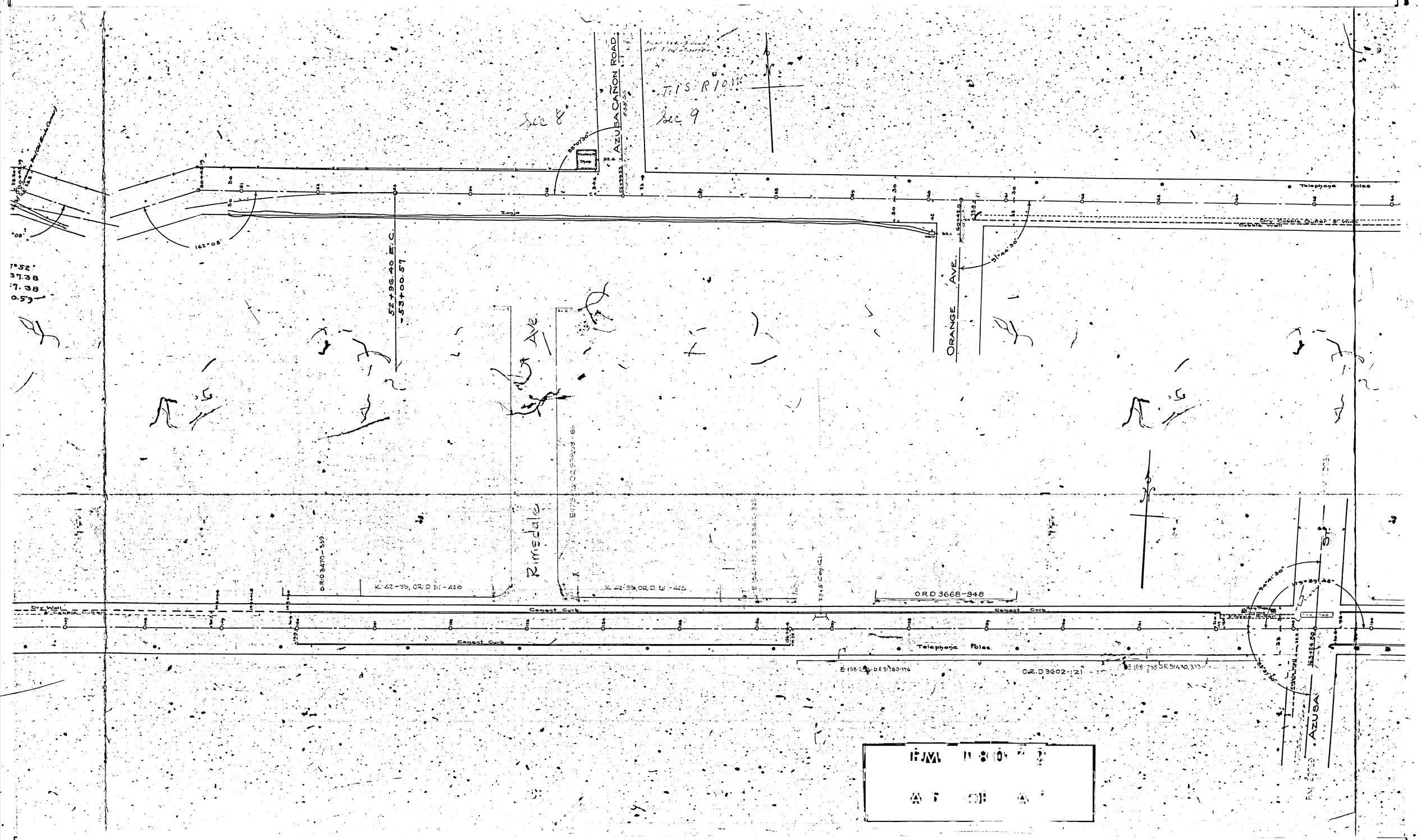
Sec 8
Sec 9
T1S R10W
AZUSA CAÑON ROAD
ORANGE AVE.
Rimedale
Ave
52+96.40 E.C.
53+00.57
162°08'
91°44'30"
Telephone Poles
Dry Well
Cement Curb
Canal
O.R.D 3470-359
K 42-39, O.R.D 51-428
O.R.D 3668-948
O.R.D 3602-121
AZUSA


Telephone Poles
Dry Wells Outlet 8" Wide
Dry Well
SAN BERNARDINO ROAD
Telephone Poles
PUENTE & AZUSA BRIDGE ROAD
E 177-224, ORD 424-826
Cement Curb
Dry Well
SAN BERNARDINO ROAD
3.5' Cement Gutter
Row of Orange Trees 22' Centers
AZUSA

PUENTE & AZUSA BRIDGE ROAD
IRWINDALE AVE.
TR. № 18225
M.B. 467-4-6
Telephone Poles
Row of Palm Trees 10' Centers
Row of Gum Trees 10' Centers
Dry Wall
HOLLENBECK ST.
West City Boundary of Covina
PART OF LOT 1
M.B. 151-7
O.R. 11575-305
E. 199.73
O.R.D. 170-76
92+00
93+00

FM 1810 # 2