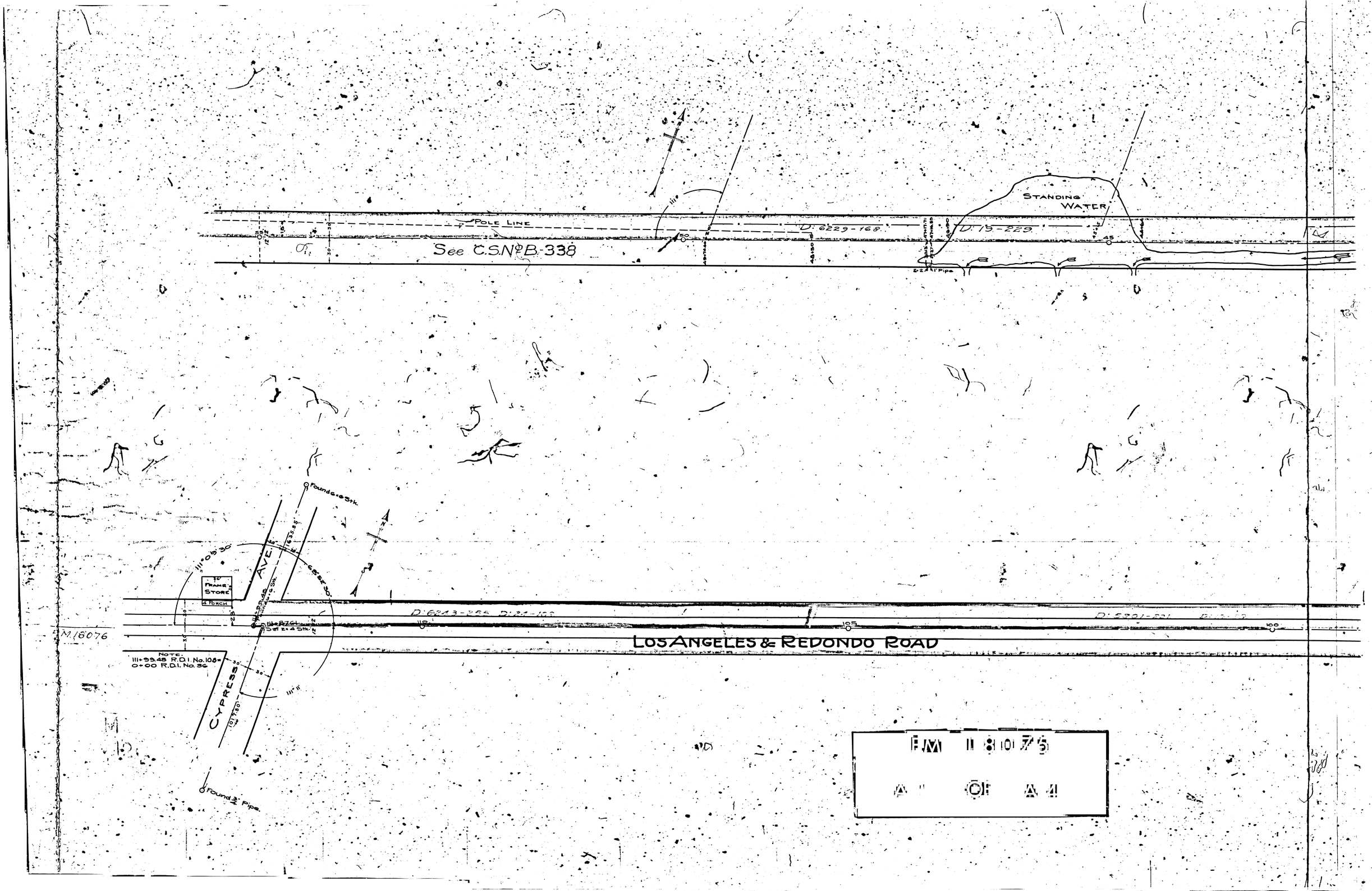
Pole Line
See C.S.No.B-338
D. 6229-168.
D. 15-229.
Standing Water
Found 2" Pipe
Found 1" Stk.
To Frame Store
4 Porch
Set 2" x 4 Stk.
Found 2" Pipe
Cypress Ave.
Los Angeles & Redondo Road
M.16076
Note:
111+93.48 R.O.I. No.106=
0+00 R.O.I. No.36
FM 11 8 101 76
A OF A 4


LOT 4
LOT 3
LOT 7
GUM TREES
D: 6263-198 D: 24-105
D: 6162-309. D: 24-104 & 107. D6265-83.
LOS ANGELES & REDONDO ROAD..
GUM GROVE
LOT 2
LOT 8
D: 6265-84 D: 24-102
D: 6251-207 D: 19-223
ARLING
CYPRESS AVE.
FM 18075
A2 OF A4

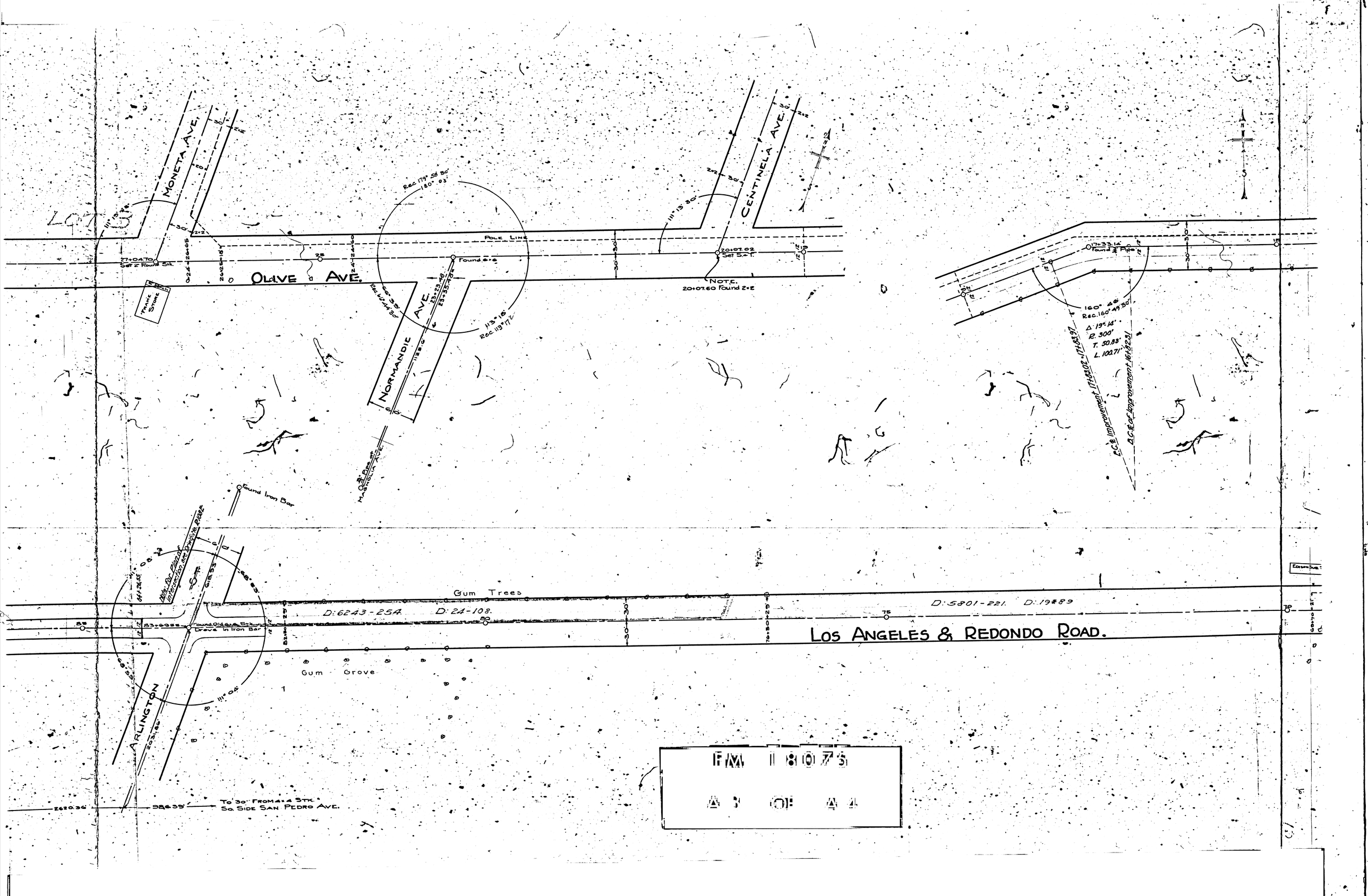

FM 18075

A 3 OF A 4

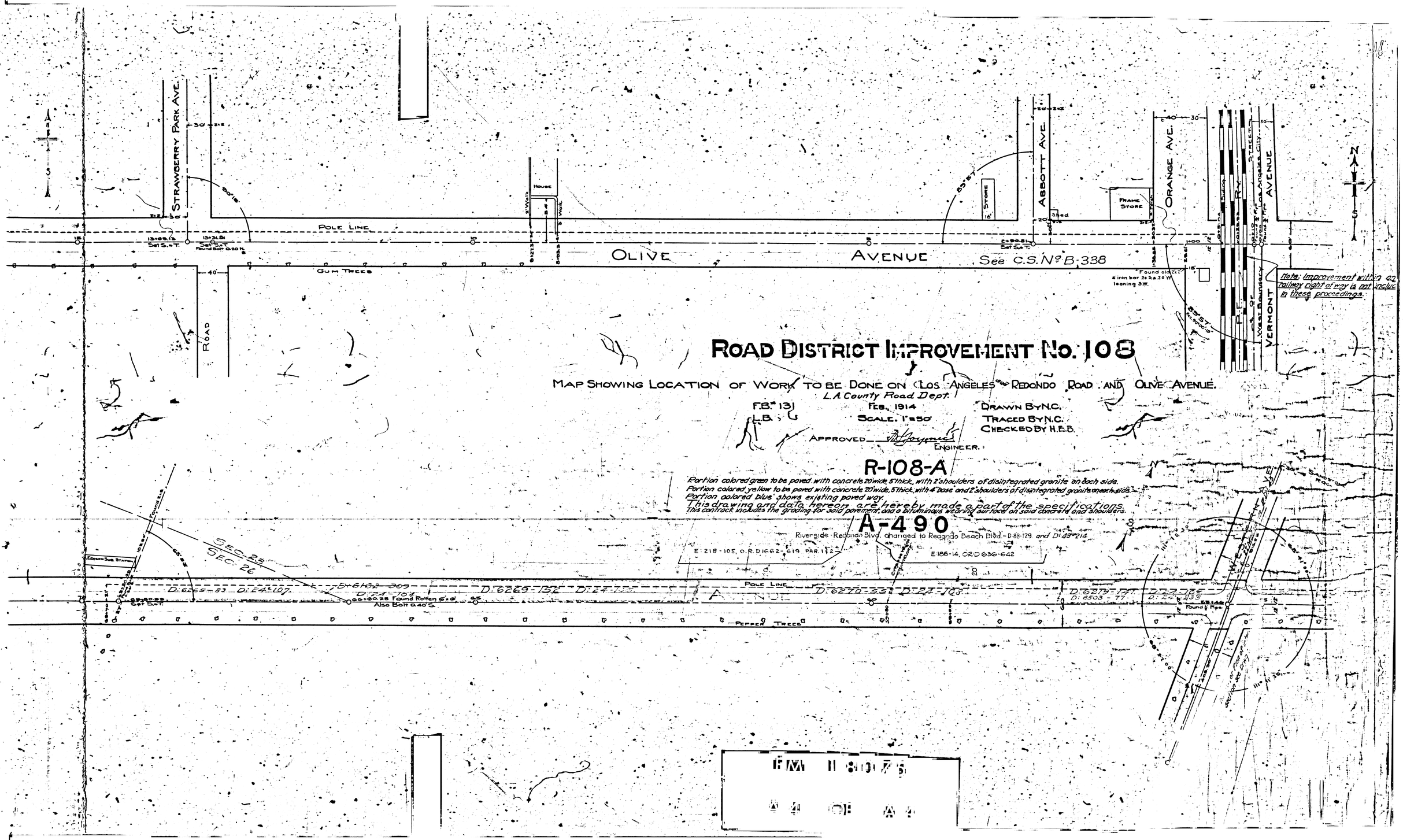
STRAWBERRY PARK AVE.
POLE LINE
OLIVE AVENUE
See C.S. No. B-338
GUM TREES
ROAD
HOUSE
STORE
ABBOTT AVE.
FRAME STORE
ORANGE AVE.
VERMONT AVENUE
Note: Improvement within an railway right of way is not include in these proceedings.
ROAD DISTRICT IMPROVEMENT No. 108
MAP SHOWING LOCATION OF WORK TO BE DONE ON LOS ANGELES & REDONDO ROAD AND OLIVE AVENUE.
L.A. County Road Dept.
F.B. 131
L.B.
FEB. 1914
SCALE. 1"=50'
DRAWN BY N.C.
TRACED BY N.C.
CHECKED BY H.E.B.
APPROVED
ENGINEER.
R-108-A
Portion colored green to be paved with concrete 20' wide, 5" thick, with 2' shoulders of disintegrated granite on each side.
Portion colored yellow to be paved with concrete 20' wide, 5" thick, with 4" base and 2' shoulders of disintegrated granite on each side.
Portion colored blue shows existing paved way.
This drawing and data hereon are hereby made a part of the specifications.
This contract includes the grading for said pavement, and a bituminous wearing surface on said concrete and shoulders.
A-490
Riverside-Redondo Blvd. changed to Redondo Beach Blvd. - D 88-179 and D 49-214
E 218-105, O.R. D 1662-619 PAR. 1 & 2
E 186-14, O.R. D 636-642
SEC. 25
SEC. 26
POLE LINE
PEPPER TREES
D: 6265-83
D: 6269-152
D: 6270-33
D: 6503-77
Also Bolt 0.40' S.