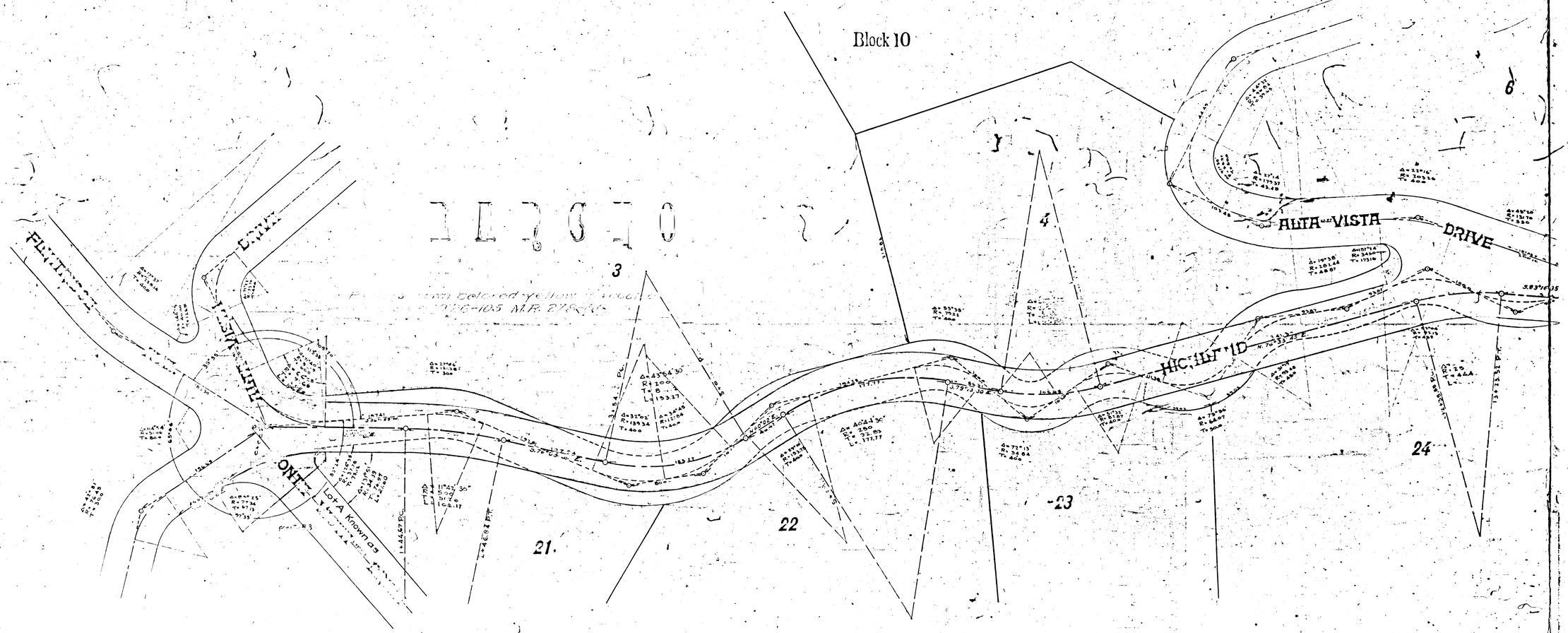
Block 10
ALTA VISTA DRIVE
HIGHLAND
3
4
21
22
23
24

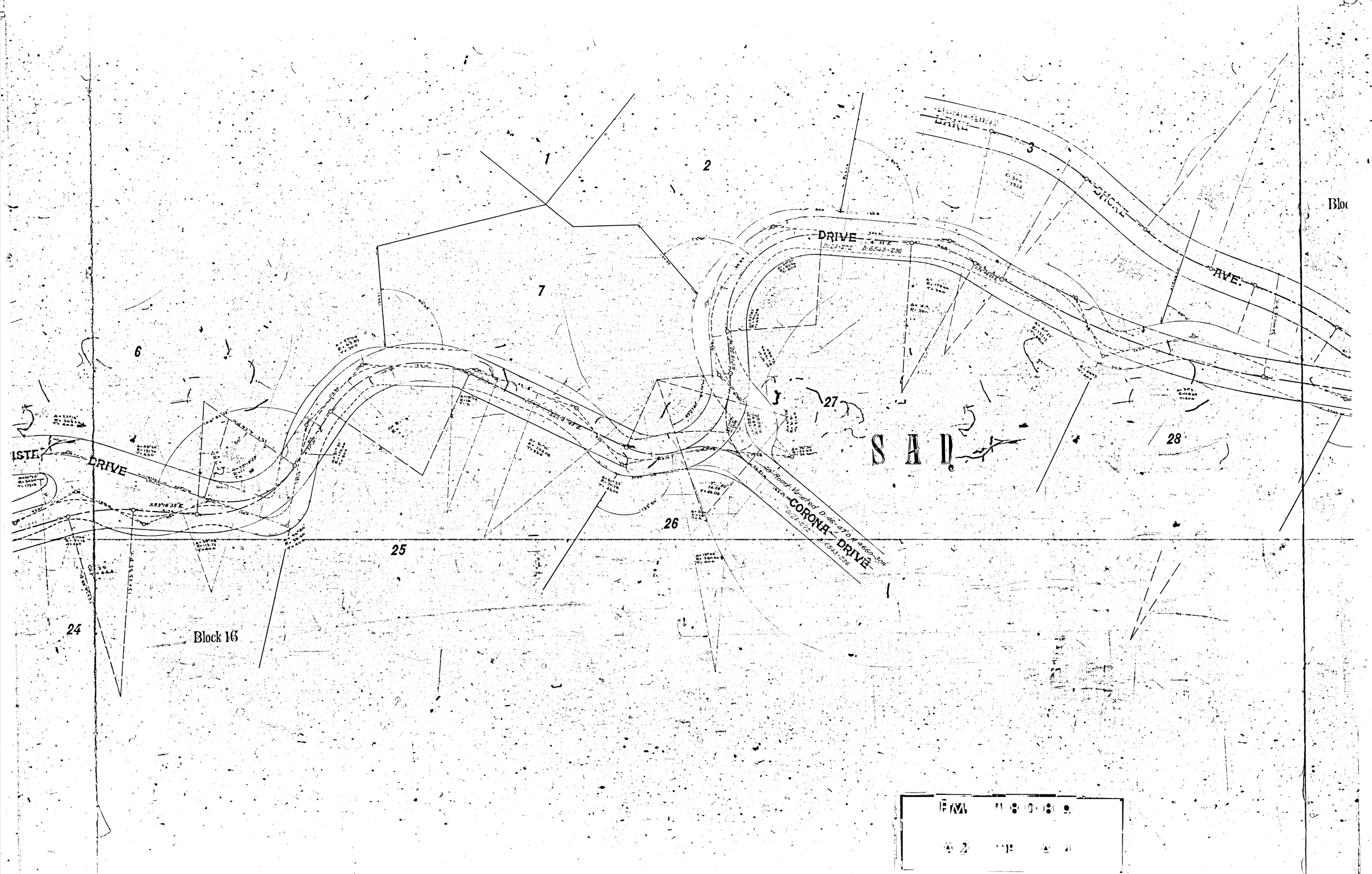

1
2
3
7
6
27
28
26
25
24
DRIVE
AVE.
CORONA DRIVE
Block 16

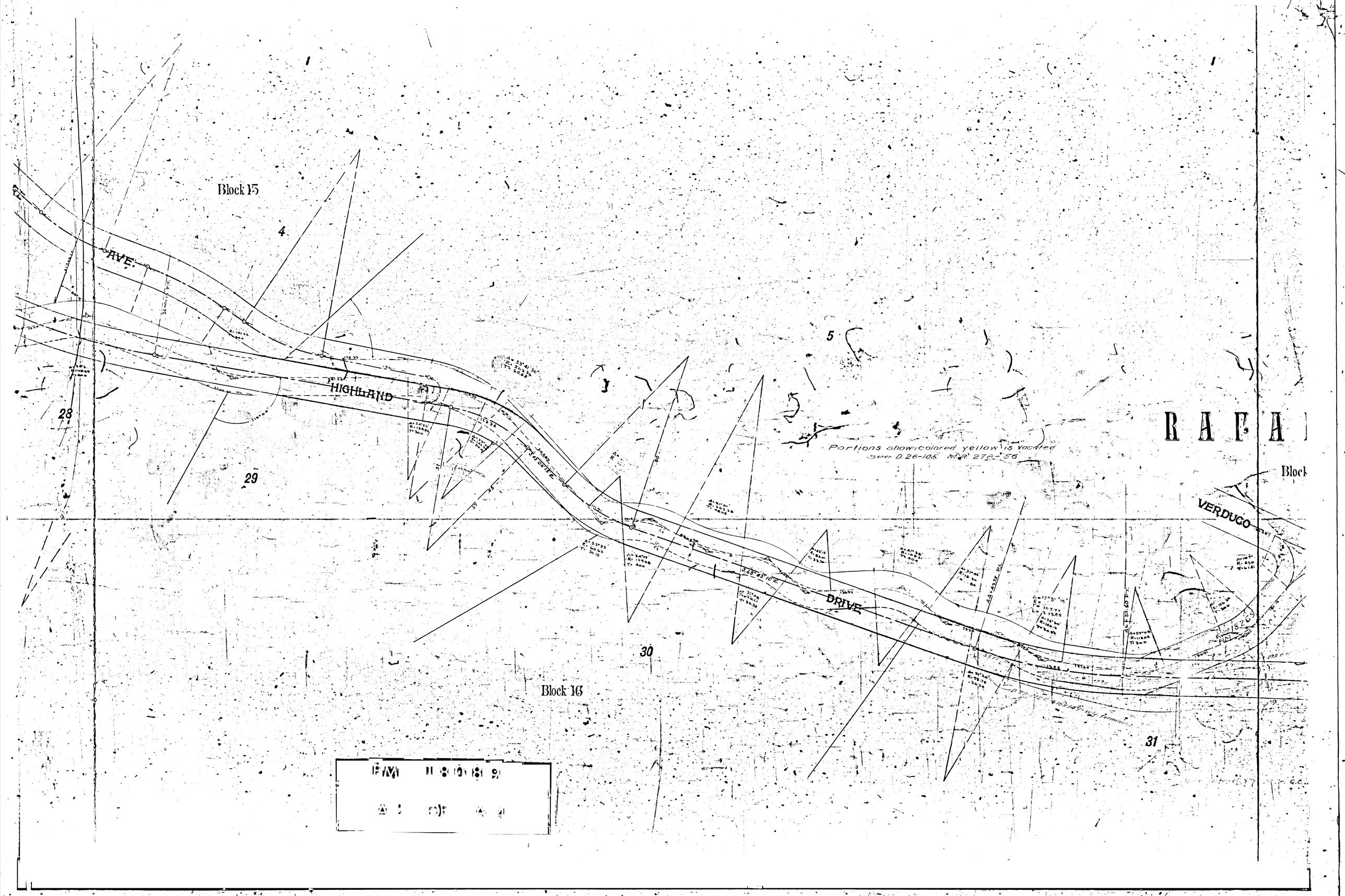

Block 15
4
AVE.
HIGHLAND
5
28
29
Portions shown colored yellow is vacated
See D.26-105 M.R. 278-56
RAFA
Block
VERDUGO
DRIVE
30
Block 16
31

RAFAEL
Block 14
VERDUGO
ROAD
DRIVE
PARK
FOR RELOCATION SEE C.F. 1978
N
LOS ANGELES COUNTY ROAD DEPT.
MAP SHOWING
Change of Alignment
OF
HIGHLAND DRIVE
From
FLINTRIDGE AVE. To PARK AVE.
Field Work by James H Childs
Office Work by W.H.Barnum
Checked by
Field book Nº 255
References: CS 7723
Flintridge Sheets Nº 5, 6 and 7
Scale 1-In.=50 Ft.
Approved
Road Commissioner