WHITTIER CITY LIMITS
WORKMAN MILL ROAD
WHITTIER BLVD.
WHITTIER CITY LIMITS
PALM AVE.
MAGNOLIA AVE.
HADLEY ST.
M.R. 60-2
Deed Book 999-81
Thos. E. Newlin
F. D. Cope
Amos S. Maple
Gurney D. Maple
John C. Newton D. 1941
Laura E. Broderick Deed 1961
Elsie E. Sutphen D. 1962
Wm. V. Taylor D. 1963
Geo. F. Prince
Peter Schmitz
Emma Difenderfer Deed Jud. 1913
John M. Lard
George S. Weinshank
Clark W. Sweigart
L. Alberta Strong
Higgins & Wilson Jud. 1956
Whittier Brick Co. D. 1940
0.105 Ac. Sold to Peter Schmitz D 2057
2°00' C.R. Δ 15°07' ST 380.15'
P.C. 39+48.1
P.T. 47+03.9
F.F. 41.15 - 15.99 Conc. Box Culv. 35.5 Rt. 47+09
48+57.7 ℄ 12" - 19.4 Conc. Pipe 25 Lt.
48+62.5 2 w. Phone Under Xing
48+69.9 F.B.W. Abut.
49+05.3 F.B.W. Abut.
49+18 1-35 T.P.G.
49+24 Whittier City Limit Sign 98 Lt.
F.F. 4' 2" - 16 Conc. box Culv. 35 Rt.
"Pico 1 Mile" board 96 Lt. 52+85
1 Span Fr. B.D. Br. E.B. 55+00.5 E.B. 55+15.9
"X" Board 10 Rt. 60+07
1 Span (skew) Fr. B.D. Br. E.B. 60+49.8 E.B. 60+64.6
Whittier 1 mi. board 9 Rt. 65+72
1 Span Skew Fr. B.D. Br. E.B. 66+05.6 E.B. 66+20.6
73+24.3 ℄ 15"-60.5 Cor. I.P. 8 Lt.
73+35 Xing Sign 15 Lt.
73+64.1 2 W Power Line Xing
72+96.0 4 Wire Phone Xing
16"-30.5 Cor. iron pipe 10 R. 73+45.3
Cal. Domestic Water Co. 44" Wood stave pipe 73+60
76+63 ℄ 12"-24 Cor. iron pipe 11 R.
76+73 ℄ Farm Xing
76+83 ℄ 12"-24 Cor. iron pipe 8 Lt.
80+03 ℄ 12"-24 Cor. I. pipe 11 Rt.
80+03 Farm Xing ℄
Xing Board 10 R. 81+02
86+47 Xing Board 10 Lt.
2" iron pipe xing Δ 51°20' 86+22.8
Xing Board 10 Rt. 89+88
Farm Xing ℄ 90+59
90+59 ℄ 12"-24
Xing 10" conc. irrig. pipe ℄ 91+28
"S" board 10 R. 92+18.0
93+73 Xing Sign 15 Lt.
93+92.8 2 W. Power xing
10" conc. irrig. pipe xing 93+65
Conc. Gutter Drain 33.1 ℄ 93+98
Conc. Gutter Drain 33.08 ℄ 94+26
94+49 ℄ 28 Wilson
98+54.4 ℄ 6"-22 conc. pipe 10 Lt.
98+79 ℄ 8"-23 conc. pipe 12 Rt.
Xing ℄ 98+66
100+67.2 ℄ 8" conc. Syphon 30 lg.

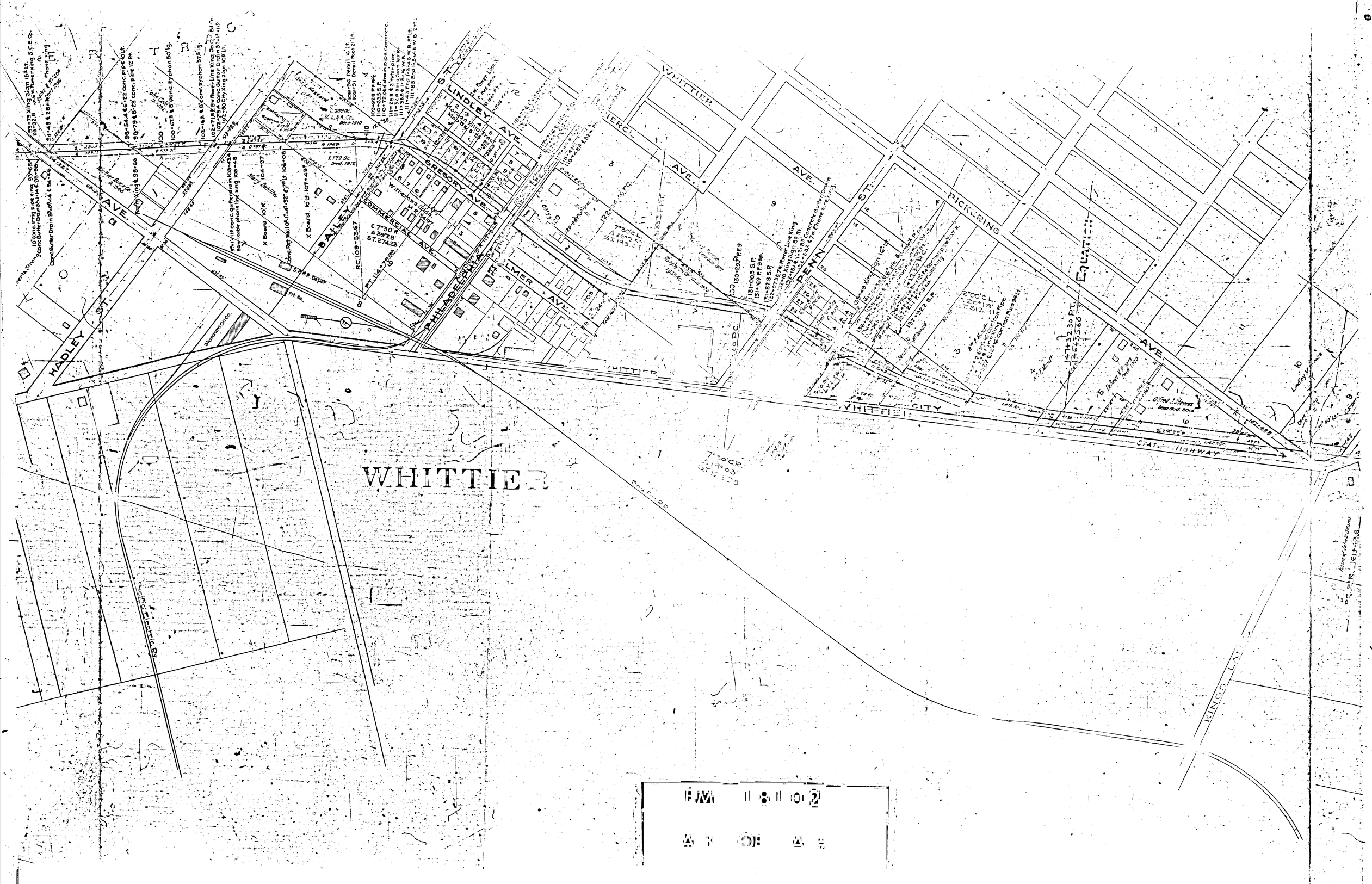

FM 11-8-11 (0) 2

A 3 OF A 4

GREENLEAF AVE.
COUNTY ROAD
SHORT ST.
LIMITS
LOT 10
LOT 11
LOT 12
LOT 9
LOT 2
LOT 1
PLAN OF CULLENTR
SURVEY OF GUNN
HILLAND ROAD
PAINTER ROAD
BARTON AVE
LAMBER
Bertha E.W. Hickman
Lindley M. Greene
Cooper Schoonman
Erin L. Jordan
Ezekiel M. Smith
John F. Brown
Mark Brown
Viola L. Musick
James W. Ditzler
Martha J. McFadden
2°00' C.L.
Δ 29°53'
ST. 764.5

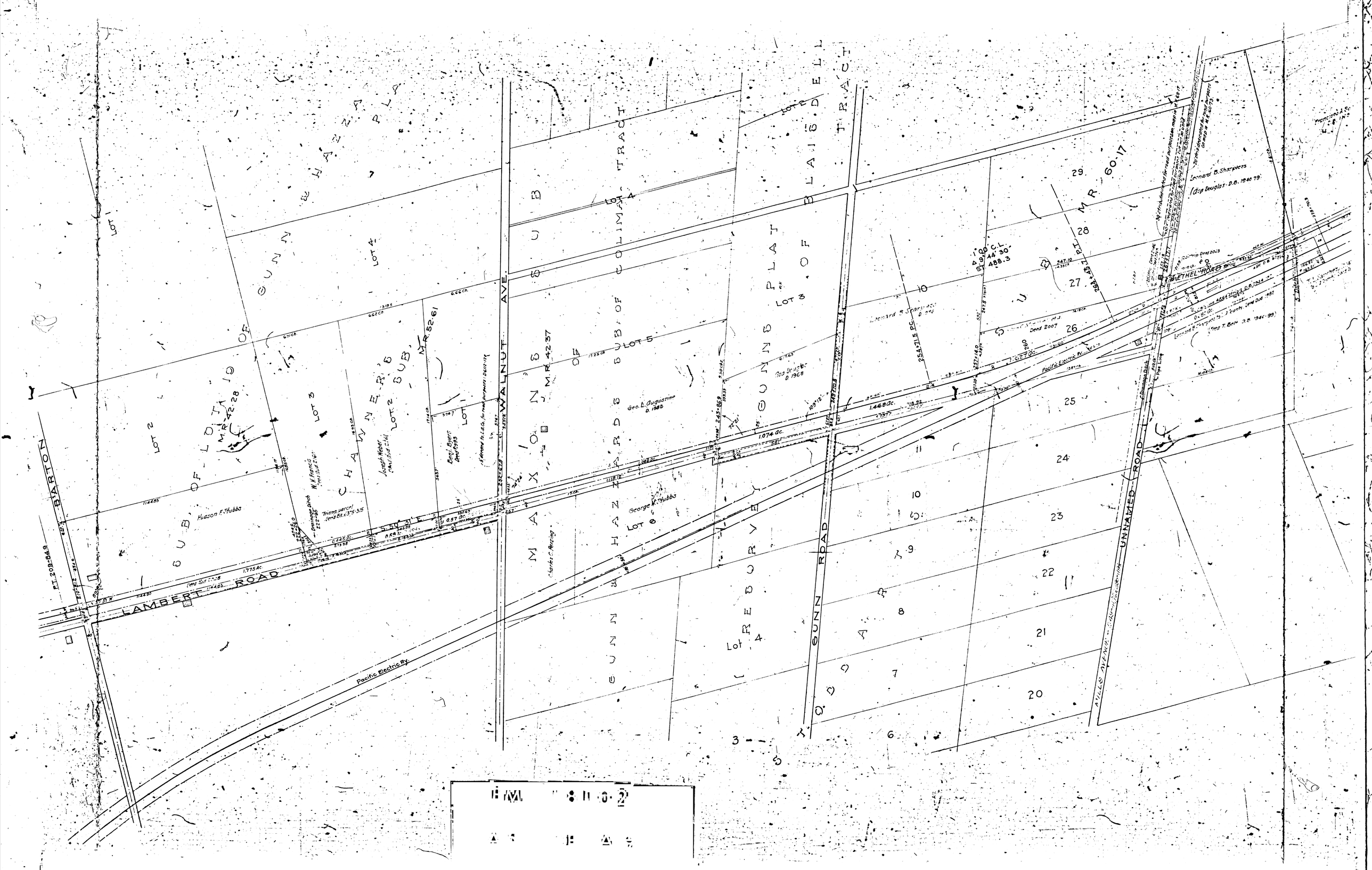
BARTON
LAMBERT ROAD
Pacific Electric Ry.
WALNUT AVE.
SUNN ROAD
UNNAMED ROAD
NILES AVENUE
ETHEL ROAD
Pacific Electric Ry.
Leonard B. Sharpless
Hudson F. Hubbs
George W. Hubbs
Lot 4
Lot 3
Lot 6
Lot 5
Lot 2
Lot 1
29
28
27
26
25
24
23
22
21
20
11
10
9
8
7
6
3

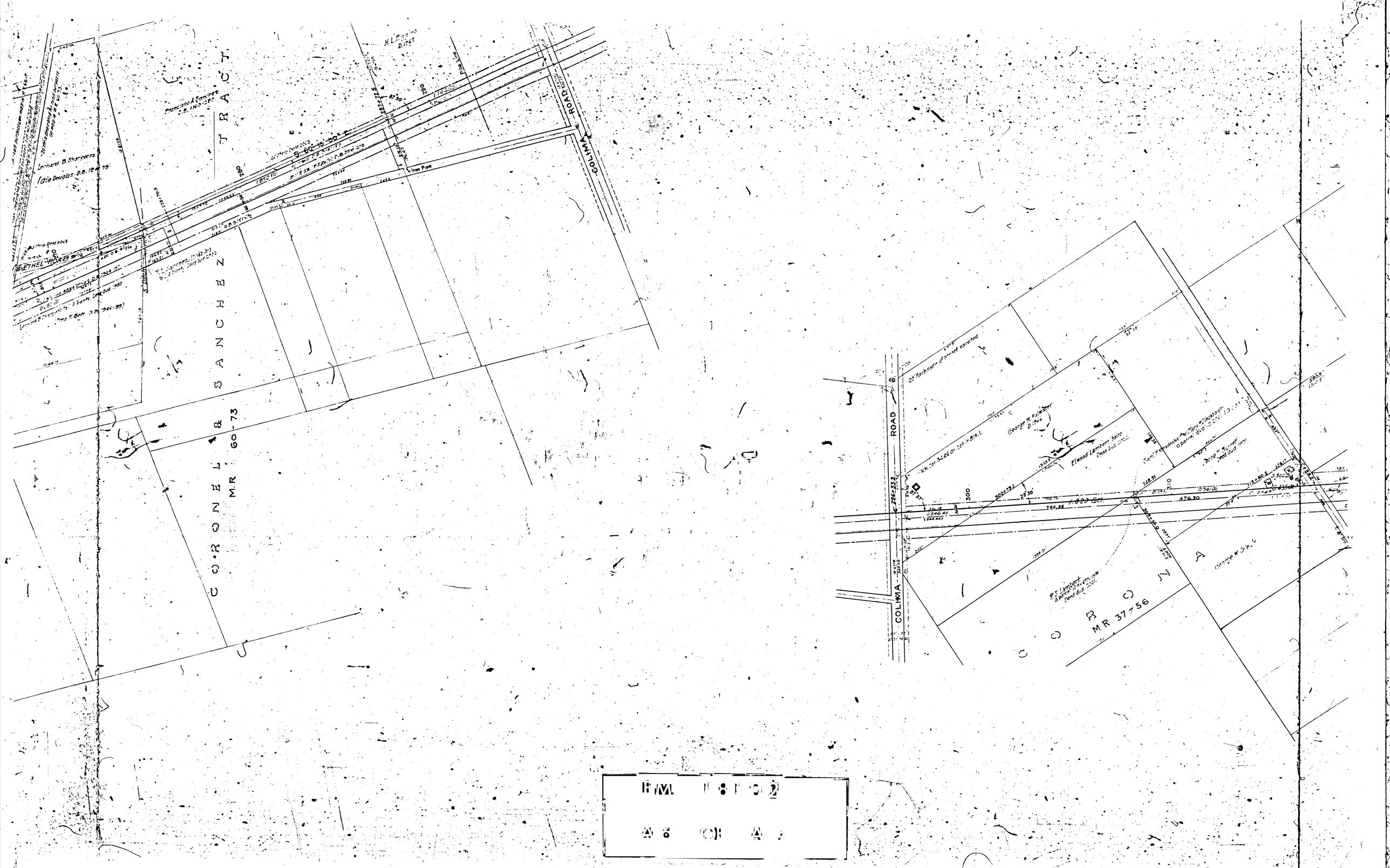

FM 1810-2

A 6 OF A 7

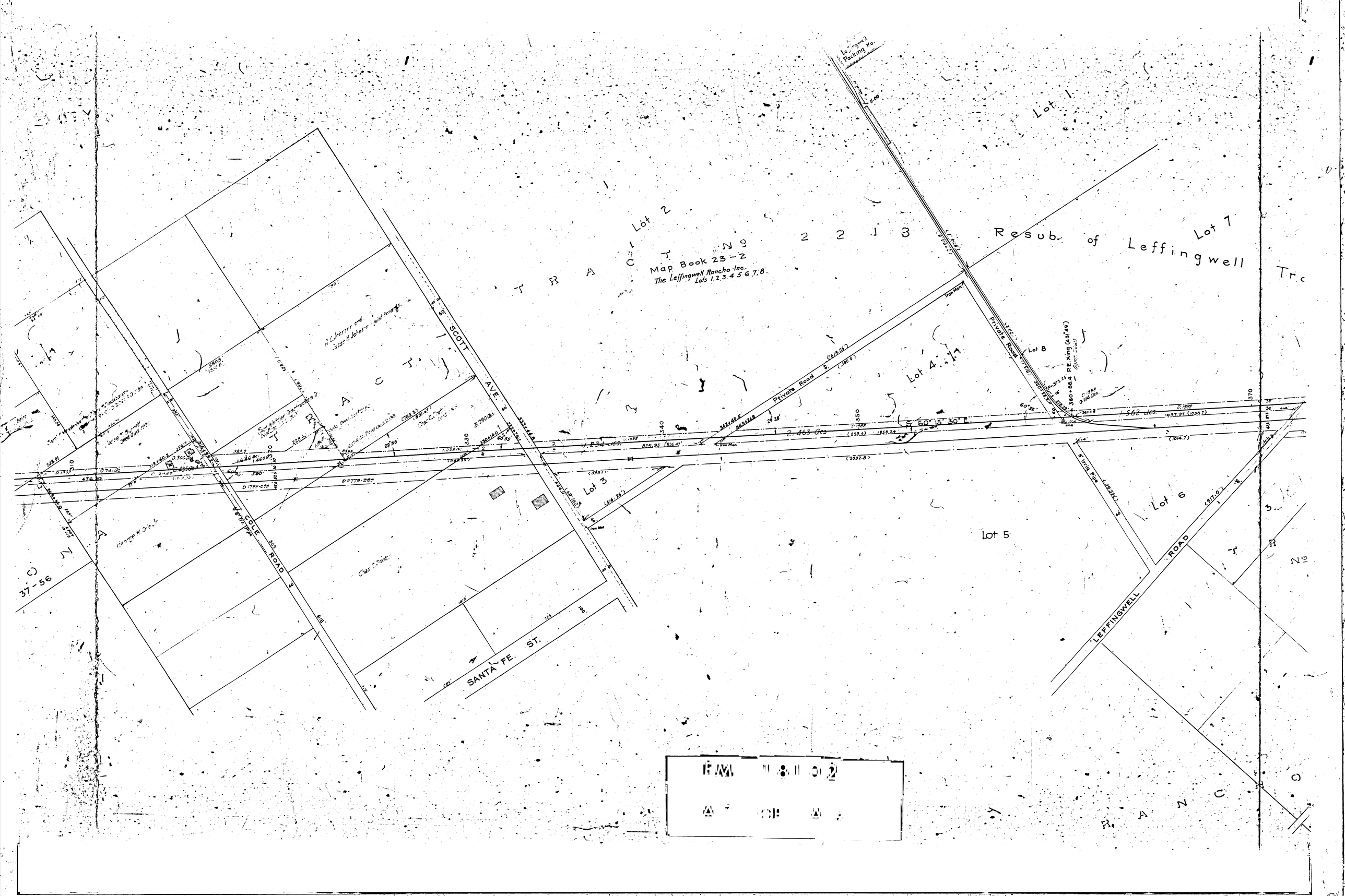
TRACT No 2213
Map Book 23-2
The Leffingwell Rancho Inc.
Lots 1.2.3.4.5.6.7.8.
Resub. of Leffingwell
Lot 1
Lot 2
Lot 3
Lot 4
Lot 5
Lot 6
Lot 7
Lot 8
SCOTT AVE.
COLE ROAD
SANTA FE ST.
LEFFINGWELL ROAD
Private Road
Leffingwell Packing Co.
Iron Mon.
60° 15' 30" E.
2.463 Acs
1.562 Acs.
0.114 Acs.
380+88.4 P.E. Xing (33.4 ac)
8" Irrig. Pipe
RANCHO

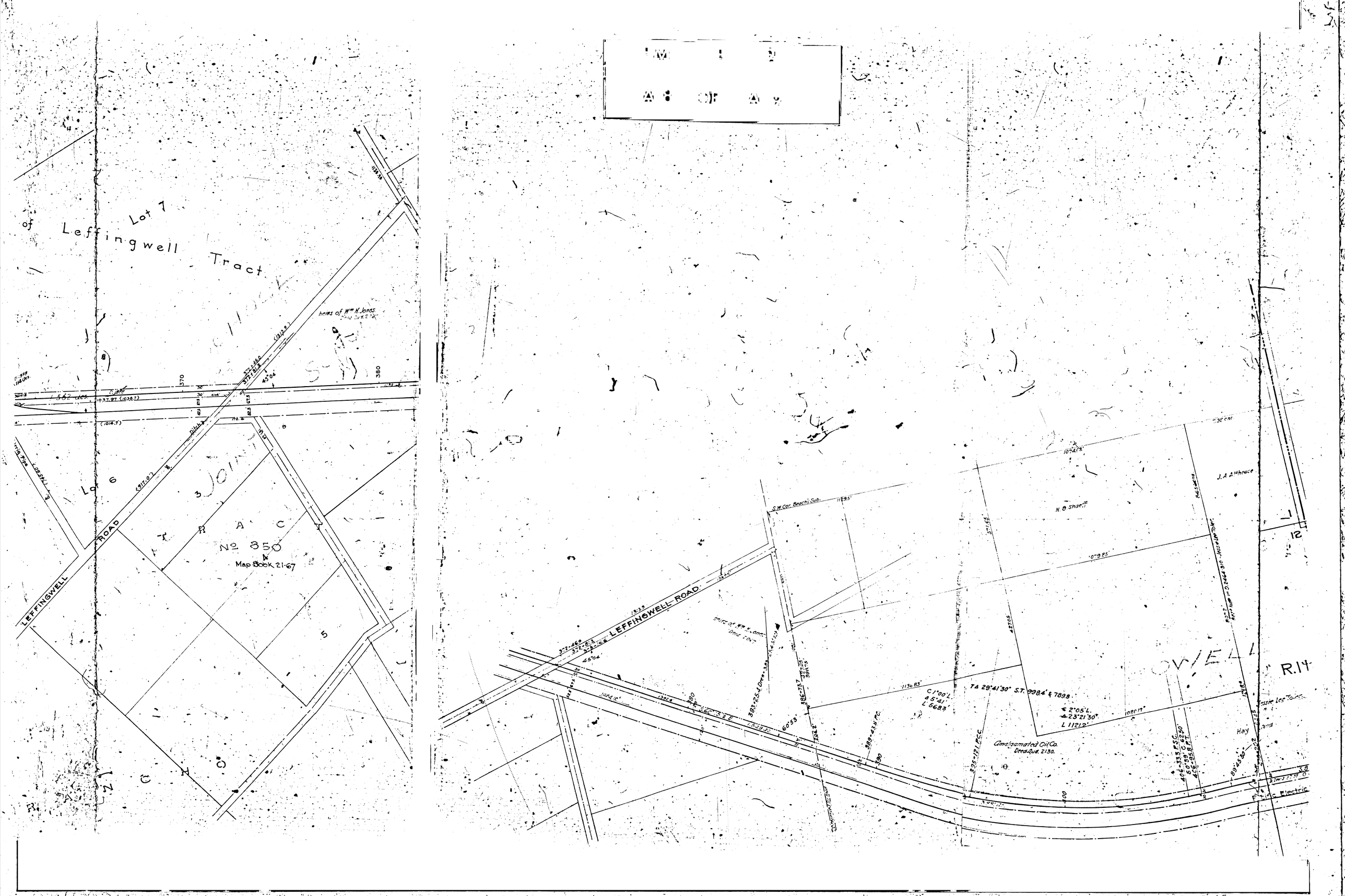
Lot 7
of Leffingwell Tract
heirs of Wm K. Jones
LEFFINGWELL ROAD
TRACT
No 850
Map Book 21-67
Lot 6
Lot 5
Lot 4
Lot 3
Lot 2
Lot 1
S.W. Cor. Beach's Sub.
N. B. Shaeff
J. A. Althouse
LEFFINGWELL ROAD
Amalgamated Oil Co.
Deed Aud. 2130.
Hay
Pacific Electric
R.14
12

T. 4 S.
R. 11 W.
R. 10 W.
LOS ANGELES COUNTY
ORANGE COUNTY
JOINT SCHOOL
DES MOINES
ROAD
LEUHM
ROAD
Existing Fs.
S. M. Smith
Walnuts (8 yr old)
Walnuts (Full Grown)
Walnuts (4 yr old)
Walnuts 6 yr
Oranges (2 yr)
Olives (Full Grown)
Beans
Hay
Charles L. Crumrine
Jessie Lee Toler
J. A. Althouse
S. D. Wagner
George E. Hubbard
3.648 Ac.
1.059 Ac.
2.436 Ac.