# L.A.I-U.R.Y.Co

## RELOCATION OF

# S.G.V.R.T.RY

## FROM LOS ANGELES RIVER TO EAST CITY LIMIT

## LOS ANGELES CAL

JUNE 1905

SCALE 1 IN. = 50 FT.

GEO: E. PILLSBURY,
Chief Engineer.

E. L. VEUVE.
Asst. Engineer

FIELD BOOKS.

| Transit. | Level. |
|---|---|
| 850 | 851 |
| 850 | 1068 |
| 852 | 1119 |
| 688 | 661 |
| 712 | 1035 |
| 754 | |
| 760 | |
| 764 | |
| 804 | |
| 824 | |
| 482-p20-26 | |

Notes:

Corner, and lot stakes, and points for street intersections, also curve points of old S.G.V.R.T.Ry. found, are marked thus o

Street centre lines run in — — — —

" " " from city records ———— —— ——

Auxilary street lines and ties - - - - - -

3 inch iron pipes set O

Courses are calculated from true meridian obtained by observation to Polaris Nov. 20th 1905 at Camp Rosemead, El Monte, Cal.

Fences

In order to give lots 1 to 6 incl. of block 6 the recorded frontage of 50' each on Maxwell St. without decreasing the frontage of block 7 on same street, the centre line of Gillette St. has been shifted 2.89 ft. easterly on Southerly line of Maxwell St. The new centre line of Gillette St. therefore, from intersection with centre line of Mitchell place, deflects at that point 0°18'45" easterly from old centre line.

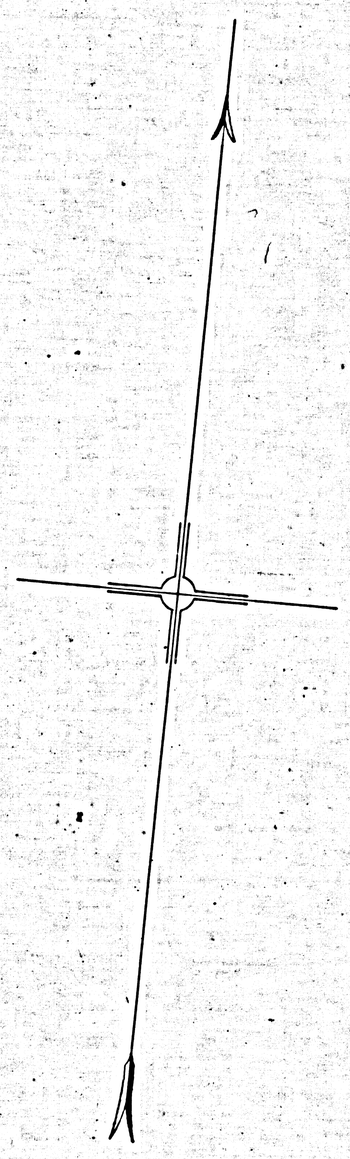

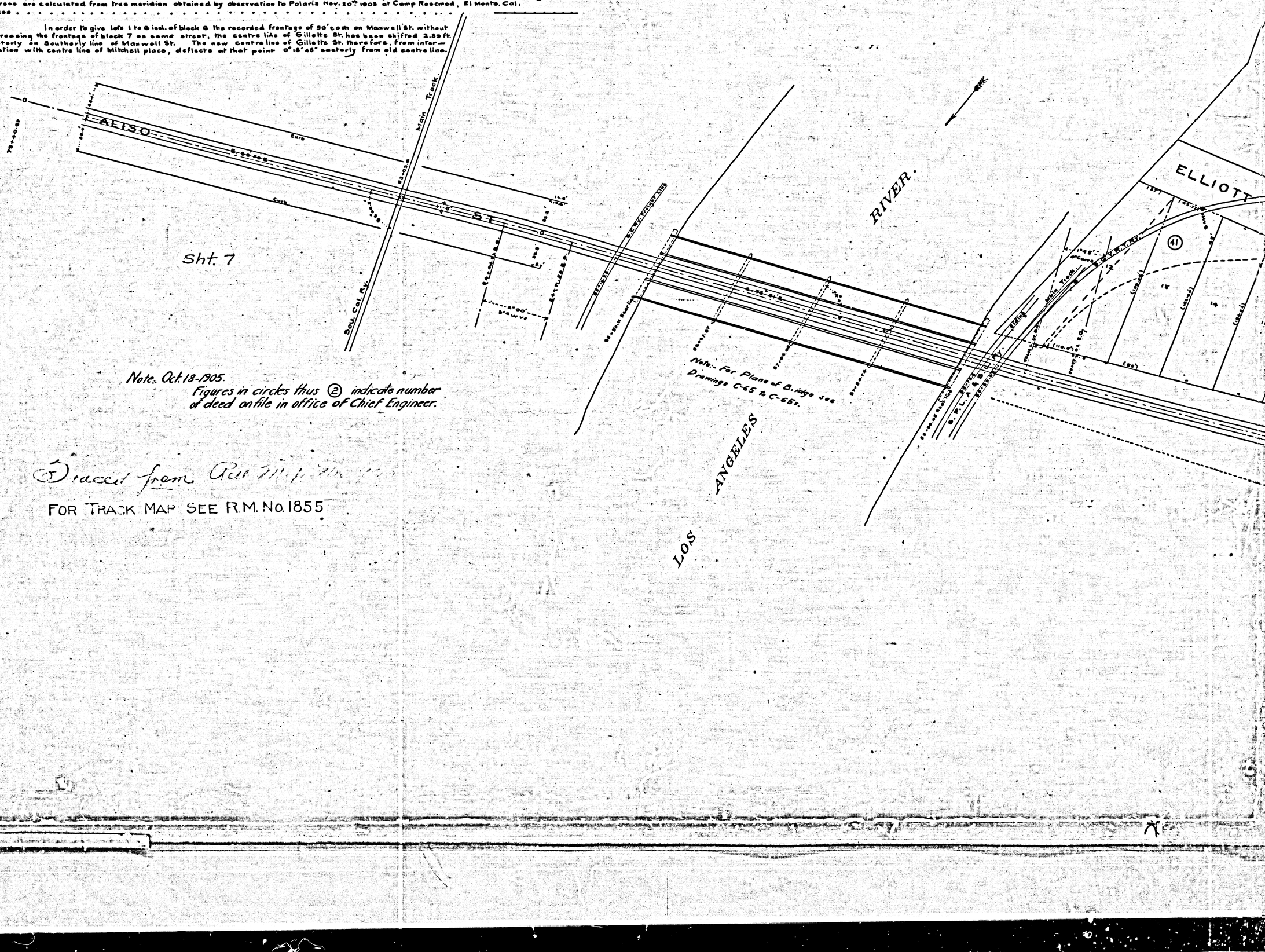


Note. Oct. 18-1905.
Figures in circles thus (2) indicate number of deed on file in office of Chief Engineer.

Traced from Rec. Map

FOR TRACK MAP SEE R.M. No. 1855

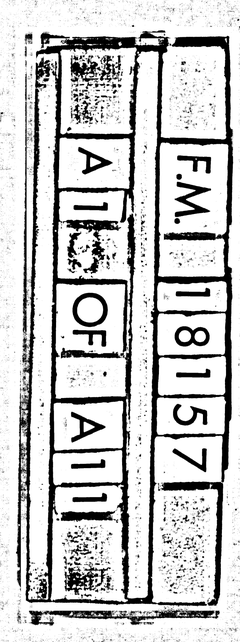

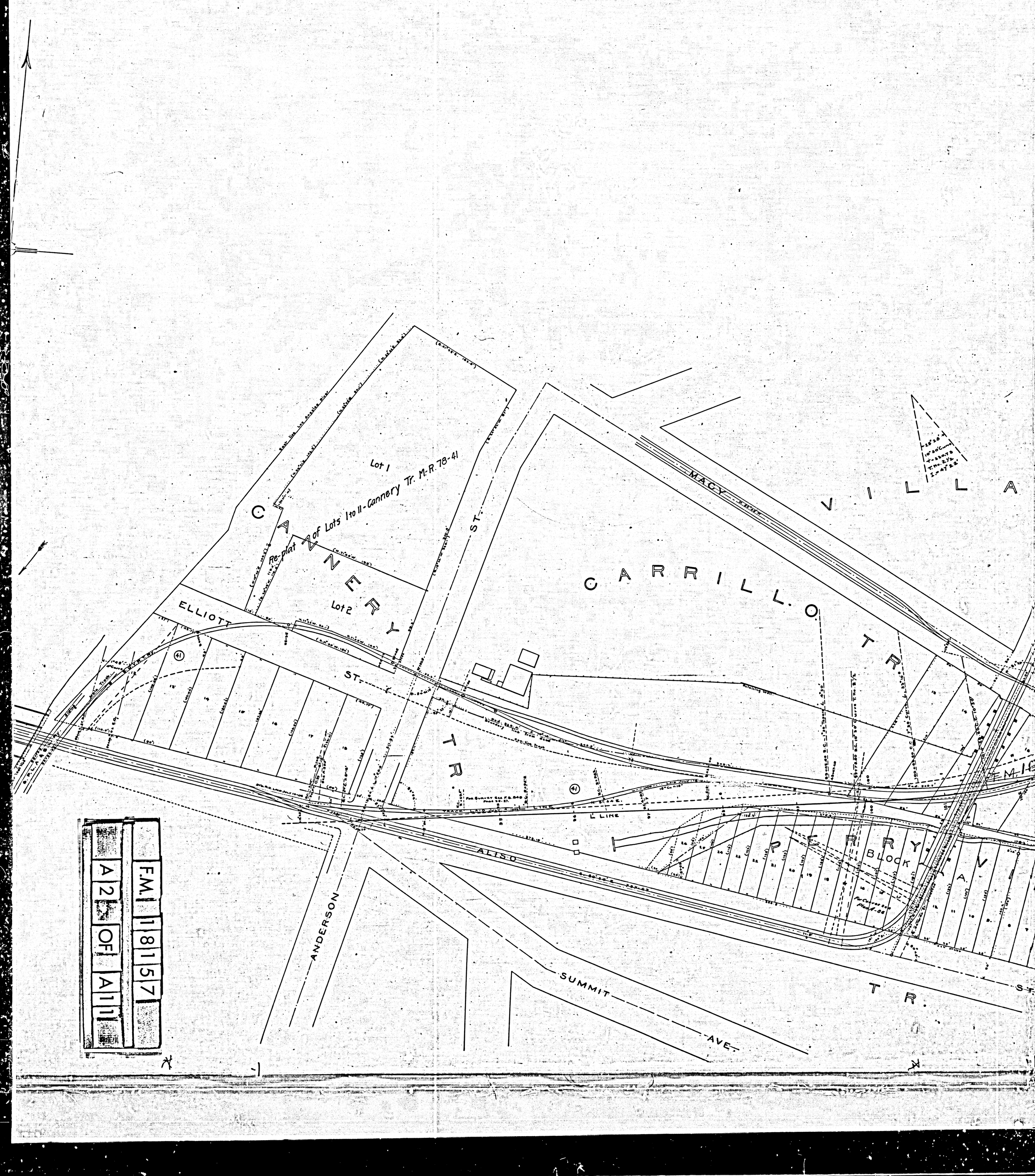
CANNERY
Lot 1
Re-plat of Lots 1 to 11 - Cannery Tr. M.R. 78-41
Lot 2
ELLIOTT
ST.
MAGY
CARRILLO TR.
VILLA
PERRY
BLOCK
ANDERSON
ALISO
SUMMIT
AVE.
F.M. 18157
A 2 OF A 11




F.M. 18157

A3 OF A11

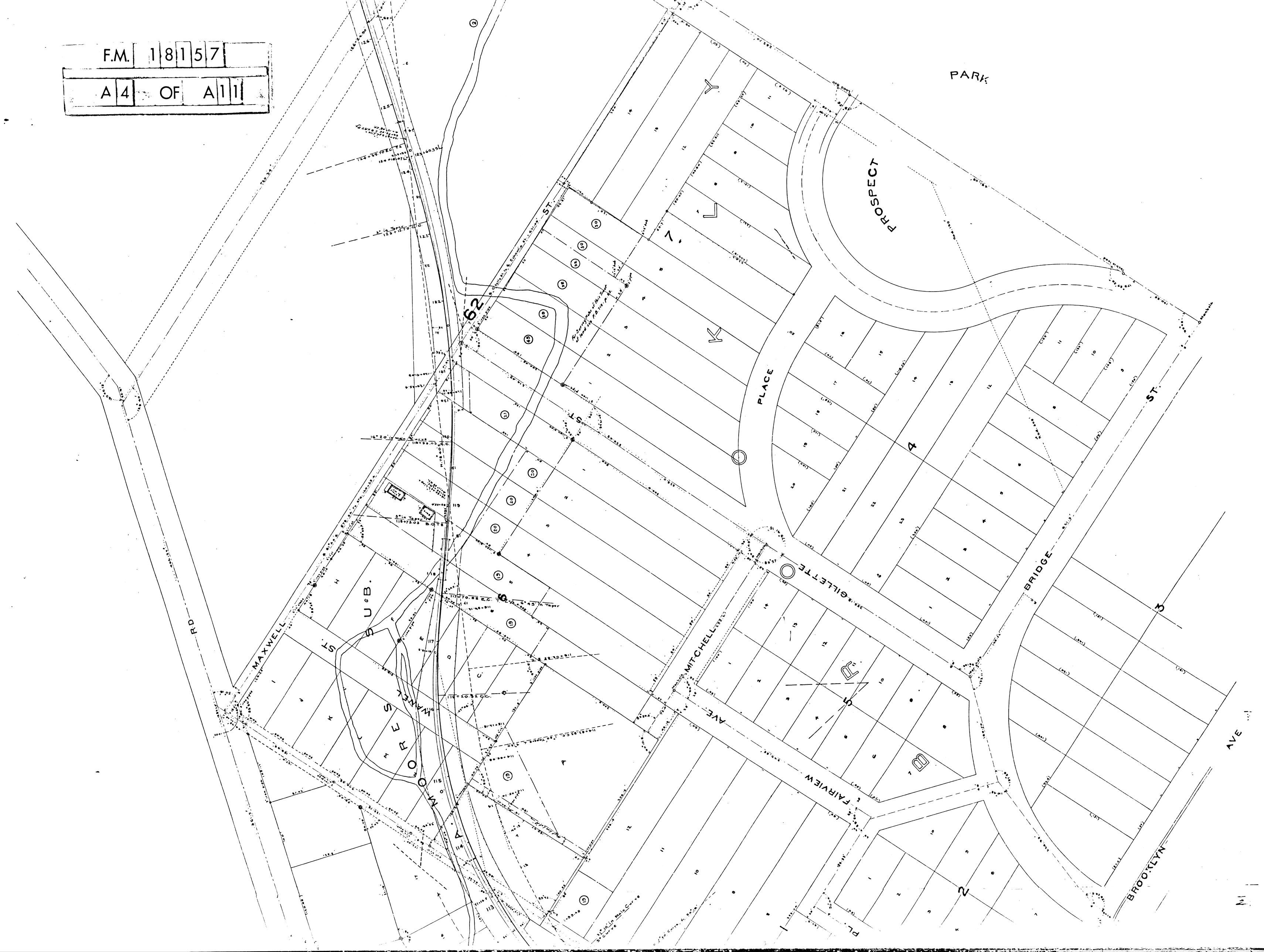
F.M. 18157
A4 OF A11
PARK
PROSPECT
PLACE
ST.
GILLETTE
BRIDGE
ST.
MITCHELL
AVE
FAIRVIEW
BROOKLYN
AVE
MAXWELL
RD
WANEL
ST.
A. MORES SUB.
62
7
4
3
2
1
5
6

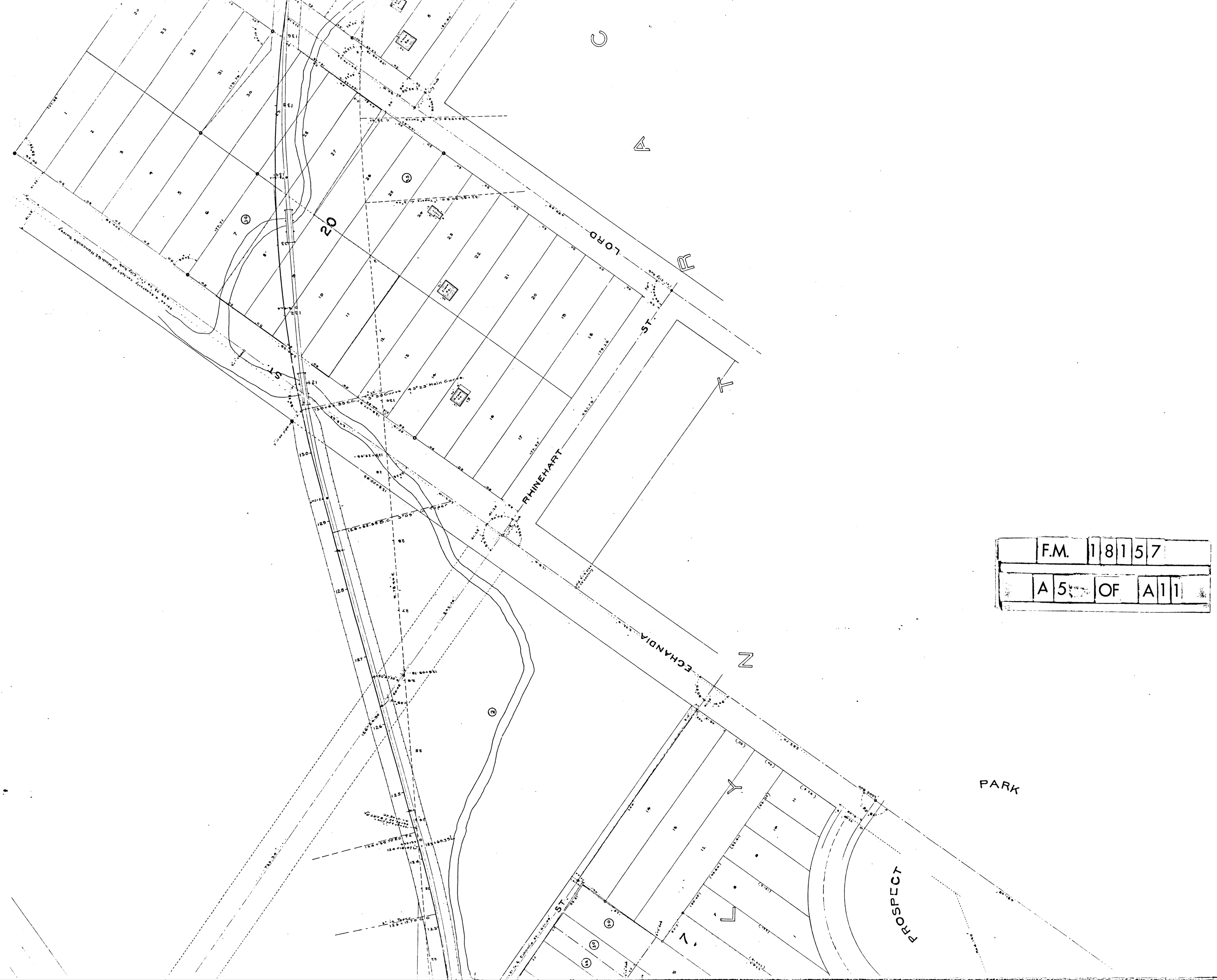


| | | | | | | | |
|---|---|---|---|---|---|---|---|
| F.M. | 1 | 8 | 1 | 5 | 7 | | |
| A | 5 | OF | A | 1 | 1 | | |




| F.M. | 1 | 8 | 1 | 5 | 7 |
|---|---|---|---|---|---|
| A 6 | | OF | A | 1 | 1 |

F.M. 18157

A7 OF A11

COSME ST.

CHICAGO ST.

EMERSON ST.

ST. LOUIS ST.

PLYMOUTH ST.

MARENGO ST.

BRITTANIA ST.

KINGSTON ST.

CORNWELL & SUBN. GREEN'S Block No. 1

JULIA E. DEBDLE & JAS. BEBDLE TO PACIFIC ELECTRIC LAND DEED 2340 P 396

PACIFIC ELECTRIC LAND CO. DEED 2191 P 229

PACIFIC ELECTRIC LAND CO TO JULIA E DEBDLE JUNE 23-1905

E. M. MANS 2ND

BLOCK 12

BLOCK 13

BLOCK 14

BLOCK 15

BLOCK 16

BLOCK 17

BLOCK 18

BLOCK 19

BLOCK 20

BLOCK 21

BLOCK 22

BLOCK 23

BLOCK 24

BLOCK 25

BLOCK 26

BLOCK 27

BLOCK 28

BLOCK 29

BLOCK 30

BLOCK 31

BLOCK




F.M. 18157

A8 OF A11


F.M. 18157
A9 OF A11
CROSS ST.
CHELSEA
HARRISON
SOTO
ST.
ST.
ST.
TR
LOTTE
DE
SOTO

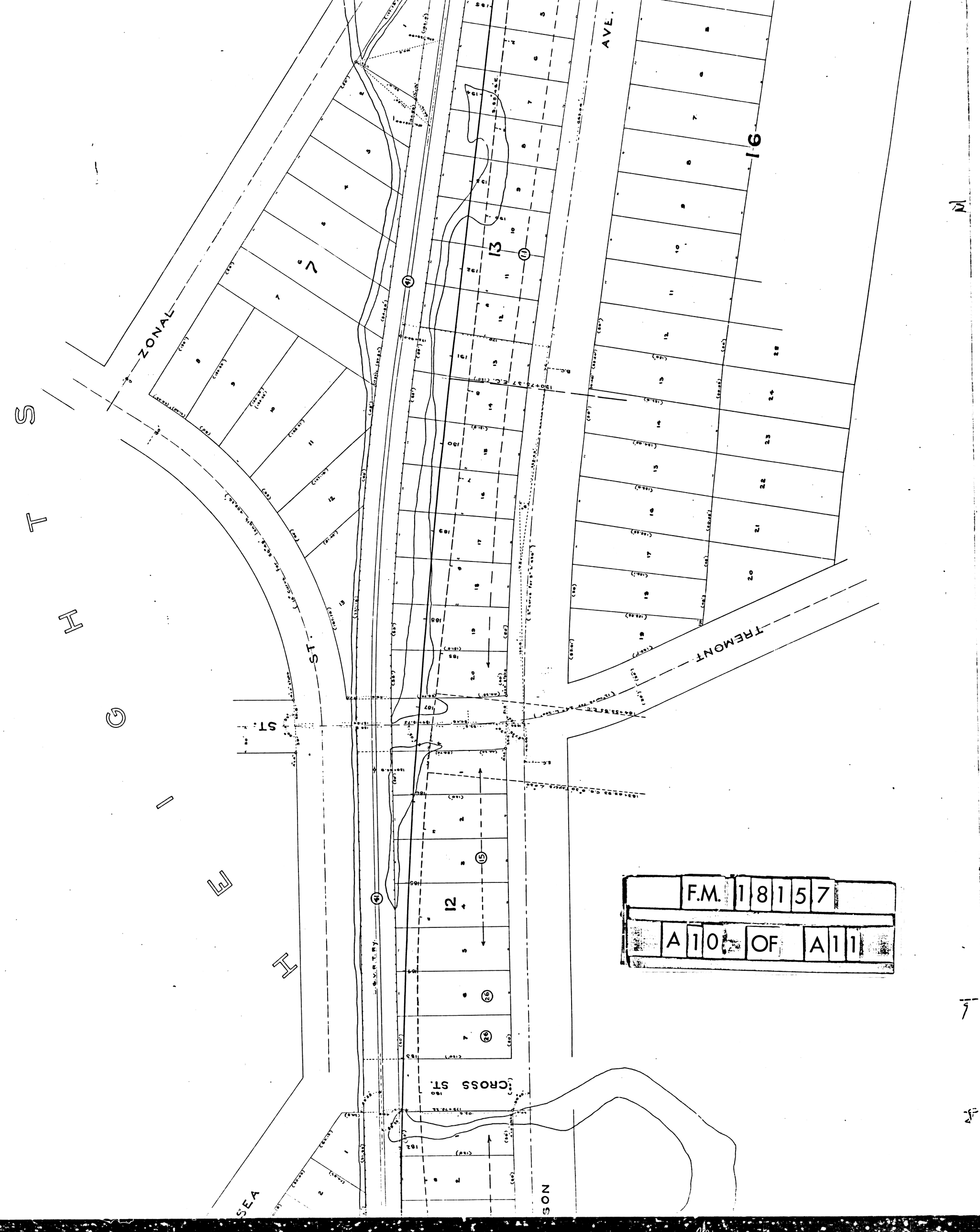

HEIGHTS
ZONAL
AVE.
TREMONT
ST.
CROSS ST.
SEA
SON
F.M. 18157
A10 OF A11

EAST CITY LIMIT

LANCASTER AVE.

AVE.

AVE.

14

15

16

F.M. 18157

ALL OF ALL