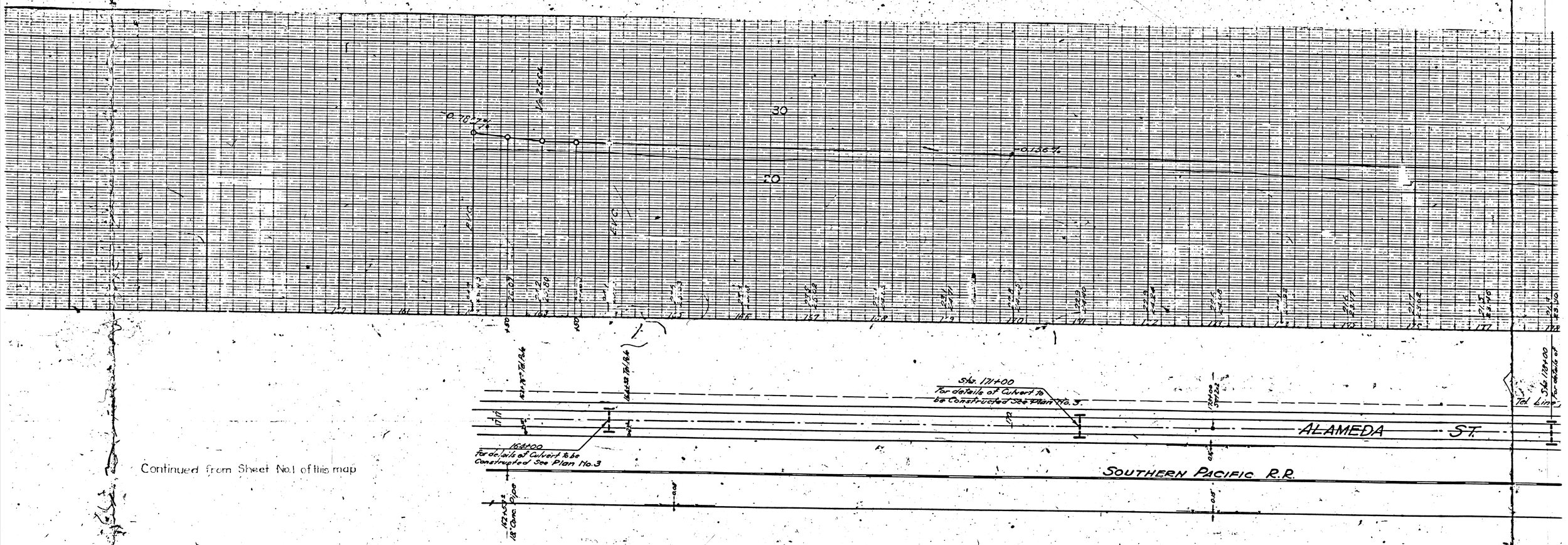

Continued from Sheet No.1 of this map

FM 18223
A1 OF A3

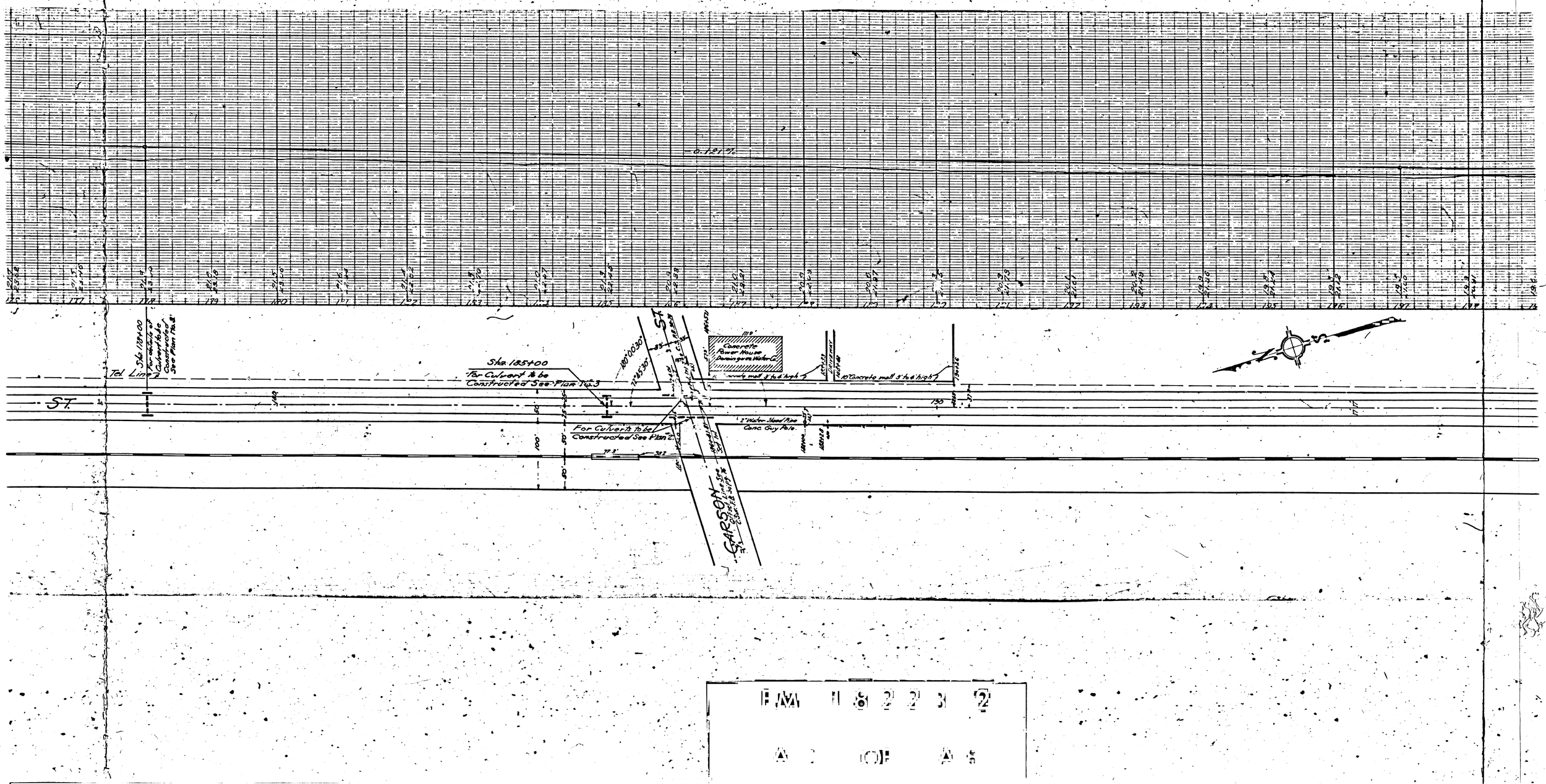
-0.121%
Sta. 185+00
For Culvert to be Constructed See Plan No. 3
Tel. Line
ST.
Concrete Power House Pennsylvania Water Co.
Concrete wall 3' to 6' high
Concrete wall 3' to 6' high
2" Water Stand Pipe Conc. Guy Pole
For Culverts to be Constructed See Plan 2
CARSON ST.
100°00'30"
72°45'30"
190

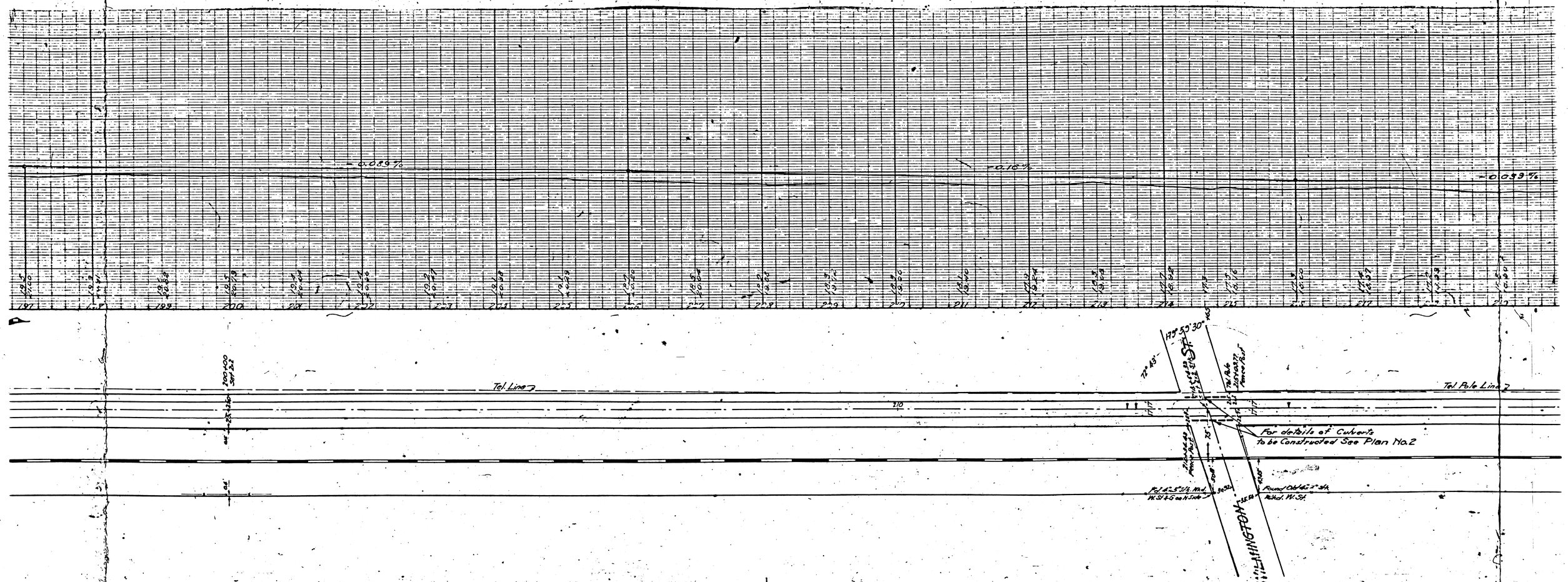

FM 1822 B2

A of A

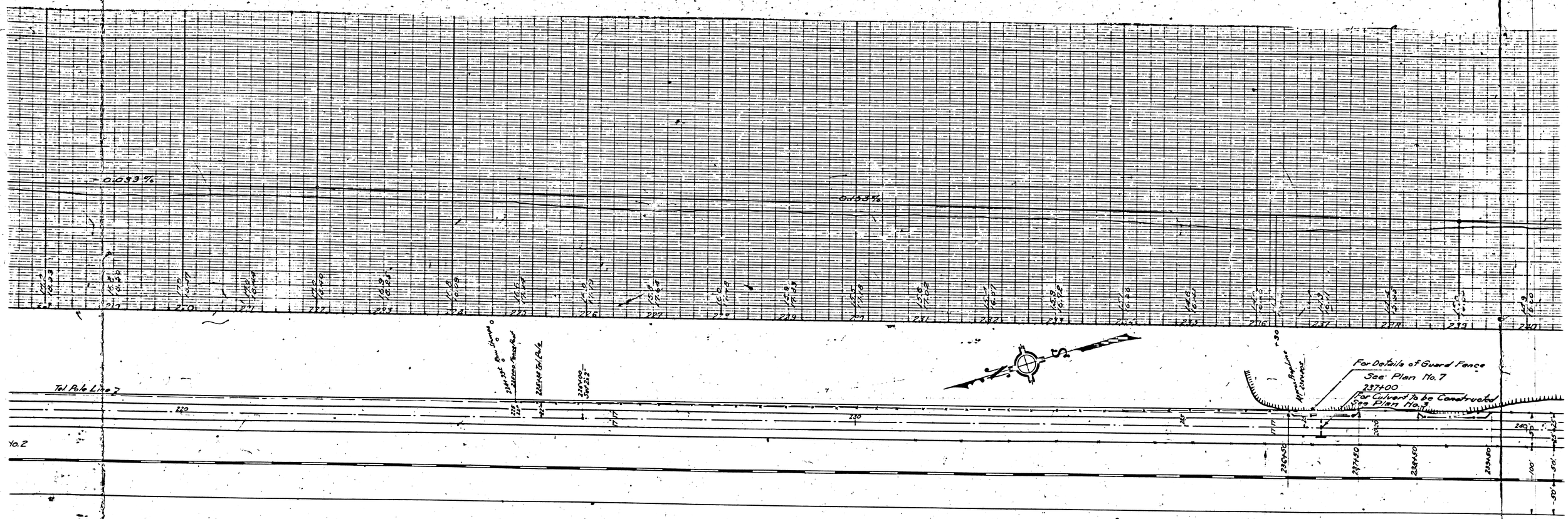

FM 1822 2
A 4 OF A 6

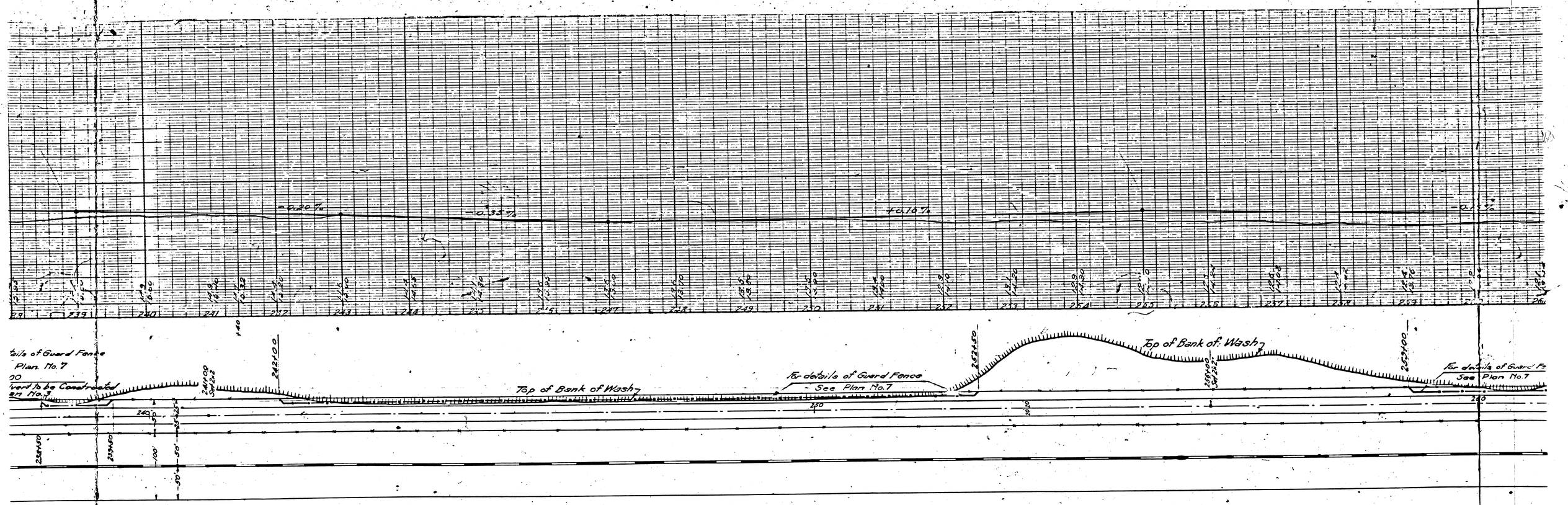
-0.20%
-0.35%
+0.10%
-0.1%
Top of Bank of Wash
For details of Guard Fence
See Plan No.7
Top of Bank of Wash
For details of Guard Fence
See Plan No.7
Plan No.7
Culvert To be Constructed
Plan No.7

FM 1822 B 2

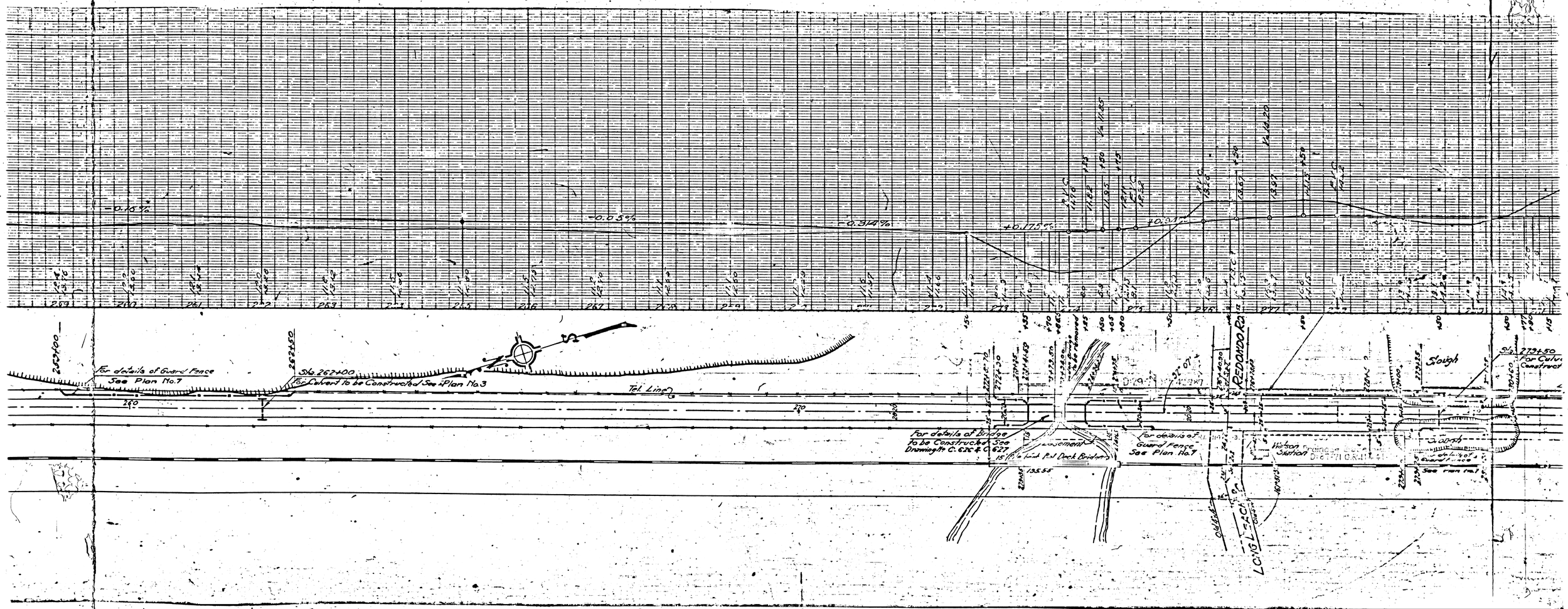
-0.10%
-0.05%
-0.314%
+0.175%
+0.31%
For details of Guard Fence
See Plan No.7
Sta. 262+00
For Culvert to be Constructed See Plan No.3
Tel. Line
For details of Bridge
To be Constructed See
Drawings No. C.626 & C.627
Easement
For details of
Guard Fence
See Plan No.7
Watson
Station
REDONDO RD
LONG BEACH
Slough
Sta. 272+50
For Culvert
Constructed
See Plan No.7


+0.01 ft
+1.36 ft
Slough
Sta. 273+50
For Culvert to be Constructed See Plan No.3
Easement
For details of Fence See Plan No.7
For Cuts and Fills
Slough
Easement
For Culvert to be Constructed See Plan No.3
ALAMEDA STREET
SOUTHERN PACIFIC R.R.
Easement

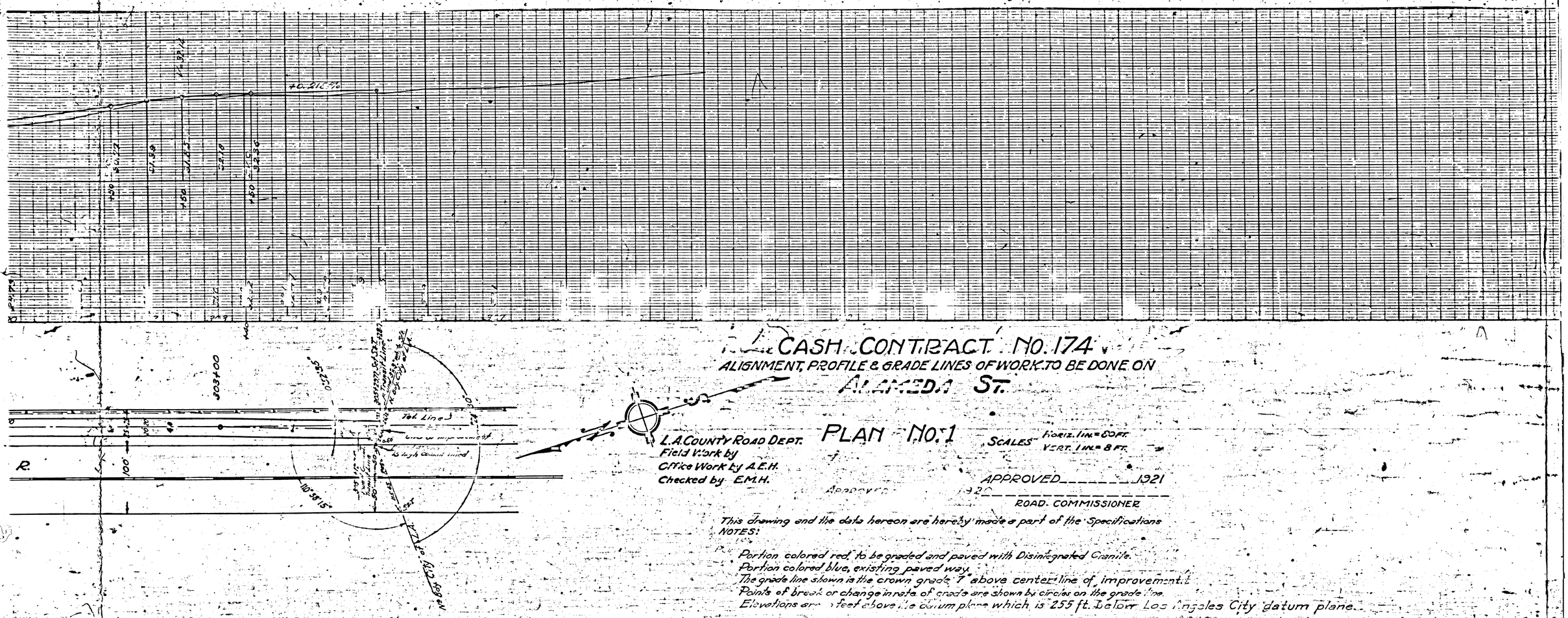

FM 18223 2

A & O A & O