MOJAVE ROAD
SIERRA MADRE ROAD
SECTION STREET
ANTELOPE
LANCASTER TOWNSITE
SECTION 15 T.7N. R.12W.
D:24-165 D:6333-266
D:24-135 D:6333-2
Fence line
Found old 2-1/2" milk & iron bar
Line 0.06' South of iron bar
Found old 0-30 pipe with nail
Granite Pedestal Corner
S.C.E. Pedestal
S.C.E. Lateral
Fence posts
Cut pole
10
11
12
13
14

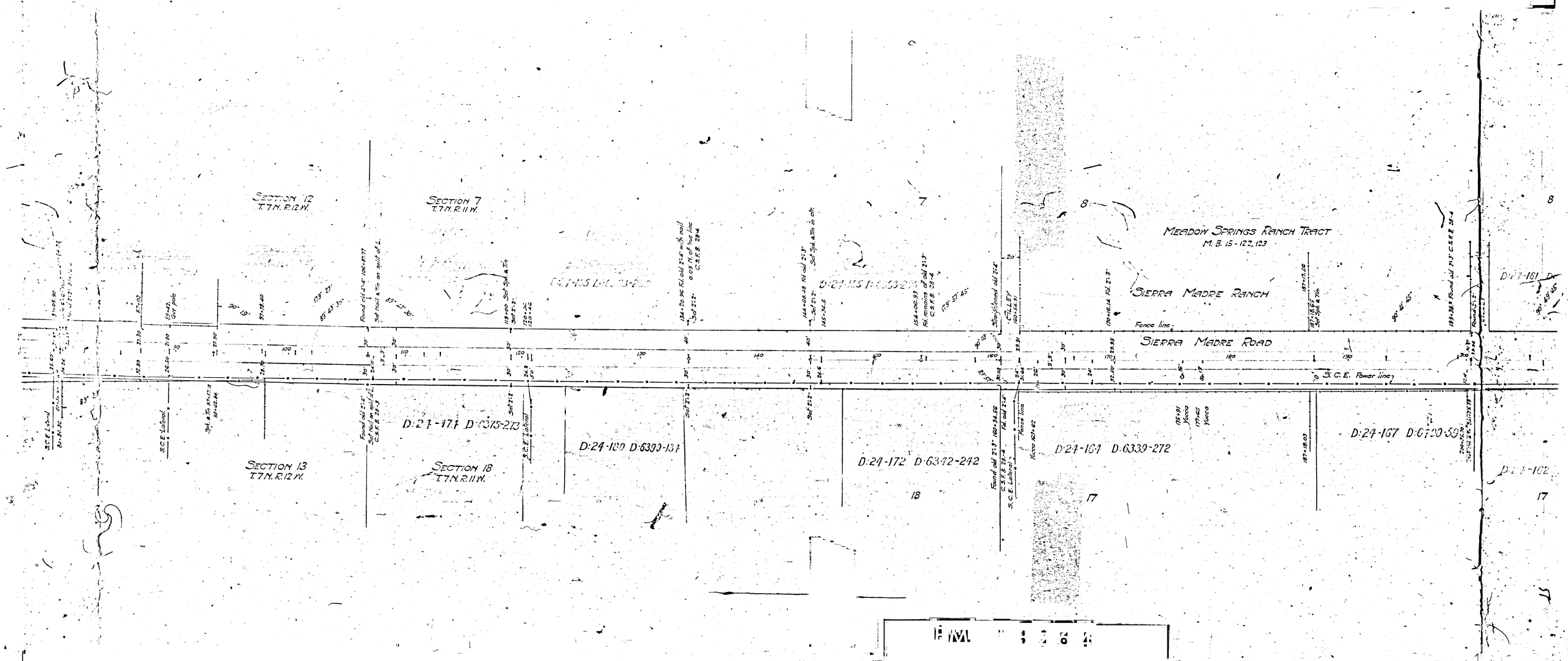
SECTION 12
T.7N. R.12W.
SECTION 7
T.7N. R.11W.
MEADOW SPRINGS RANCH TRACT
M. B. 15-122, 123
SIERRA MADRE RANCH
Fence line
SIERRA MADRE ROAD
S.C.E. Power line
SECTION 13
T.7N. R.12W.
SECTION 18
T.7N. R.11W.
D:24-171 D:6375-213
D:24-170 D:6390-137
D:24-172 D:6342-242
D:24-169 D:6339-272
D:24-167 D:6700-59
D:24-162
D:27-161
S.C.E. Lateral
Yucca
8
7
18
17

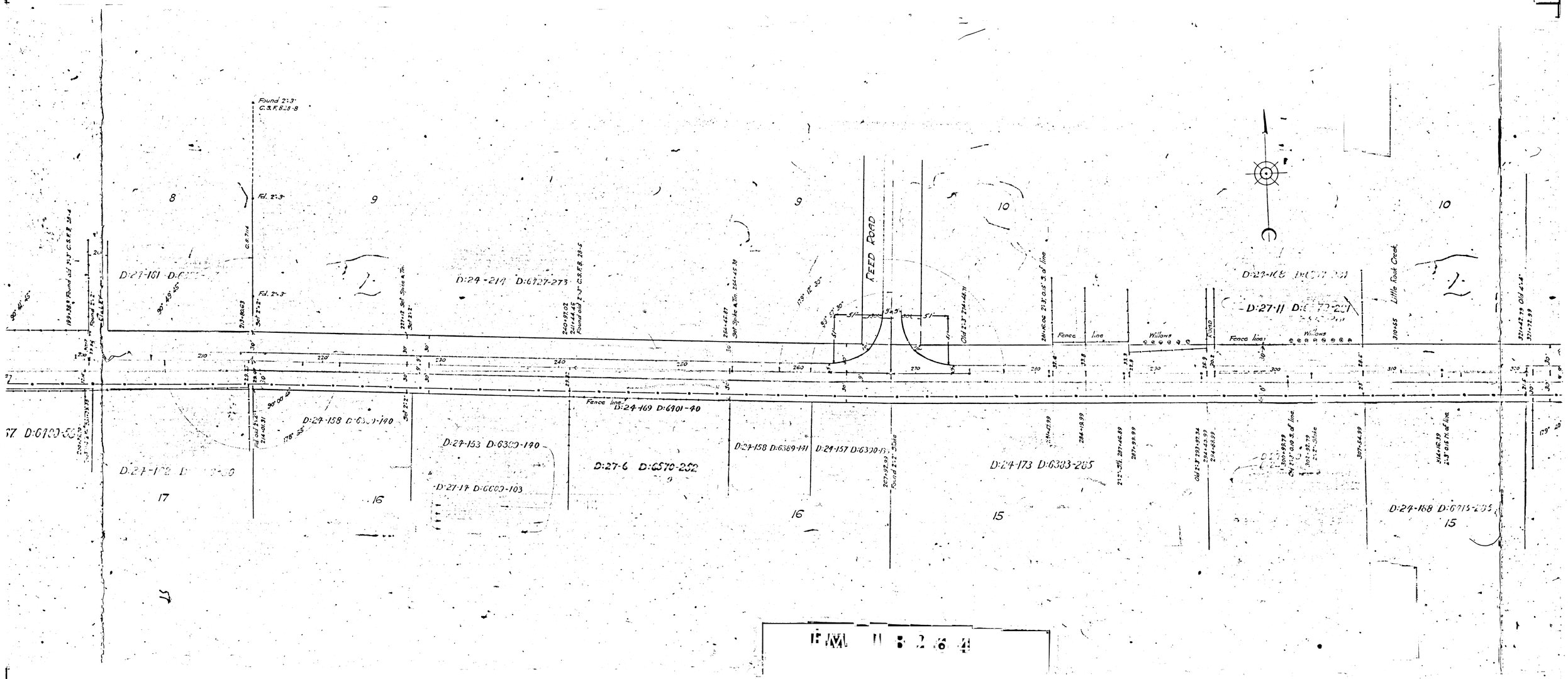
Found 2"x3"
C.S.F.B. 28-8
Fd. 2"x3"
8
9
9
10
10
REED ROAD
Little Rock Creek
Fence line
Willows
Fence line
Willows
Fence line
D:24-169 D:6401-40
D:24-158 D:6369-140
D:27-153 D:6369-140
D:27-17 D:6000-103
D:27-6 D:6570-252
D:24-158 D:6369-141
D:24-157 D:6370-15
D:24-173 D:6383-285
D:24-168 D:6715-285
D:27-11
17
16
16
15
15

SIERRA MADRE ROAD
HOVEY AVE.
LANCASTER-WILSONA ROAD
S.C.E. Tower line
Fence line
Little Rock Creek
D:24-157 D:6375-2
D:24-177
D:24-172 D:6351-130
D:24-174 D:6351-161
D:24-173
D:24-170
D:24-168 D:6775-205
10
11
12
13
14
15
1
2

HOVEY AVE.
T.7N. R.11W.
T.7N. R.10W.
Fence line
S.C.E. Power line
S.C.E. Lateral
Found 2" Iron pipe
Fd. 2" Iron pipe
Fd. 2"-3" with original stake wired to it. C.&F.B. 28-11
Found 2"-4" stk. C.&F.B. 43-90 F.B. 28-11
Fd. 2" Iron pipe - Remains of old stake
Found 2"-3" Full & rm in top
Fd. 2"-4" 4"-Iron bar in center
Guy Pole
Set Spike & Tin
Set Spike & Tin
Found 2" Iron pipe S.59°-17.89
Found 2" Iron pipe
Pipe tee placed as per Hovey & Hacker
Found 1" pipe
Fd. 2" Iron pipe
Fd. 2" Iron pipe
Fd. 2" Iron

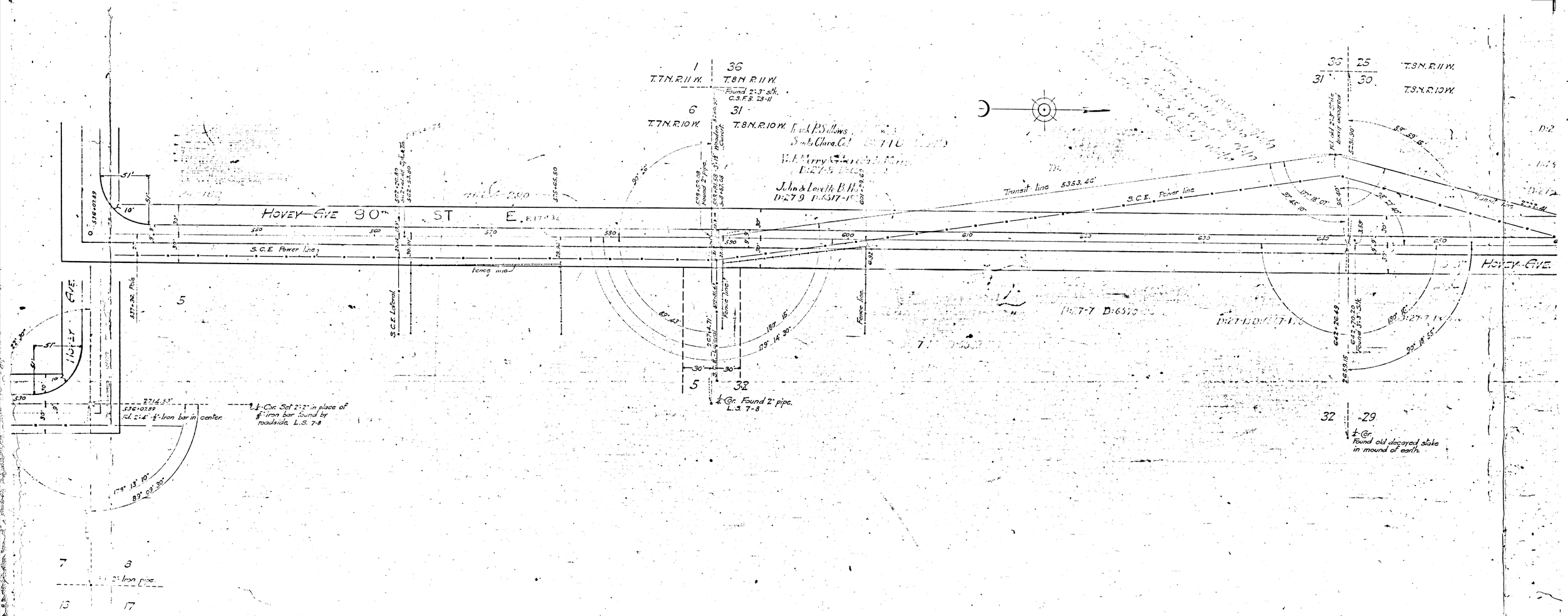
HOVEY AVE 90th ST E.
S.C.E. Power line
Transit line 5353.46'
Fence line
S.C.E. Lateral
Fence line
Found 2"x3" stk. C.S.F.B. 28-11
Found 2" pipe
Wooden Culvert
Found old decayed stake in mound of earth.
Found 2" pipe. L.S. 7-8
Cor. Set 2"x2" in place of ⅝" iron bar found by roadside. L.S. 7-8
Rd. 2"x4" ¼" Iron bar in center.
T.7N. R.11W.
T.8N. R.11W.
T.7N. R.10W.
T.8N. R.10W.
T.9N. R.11W.
T.9N. R.10W.

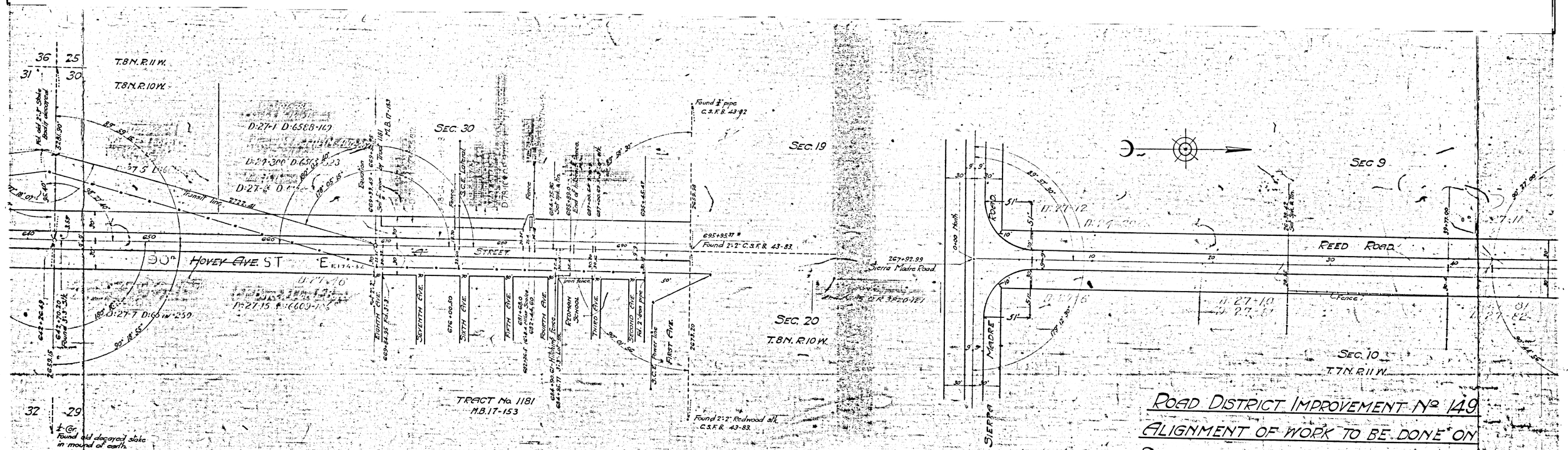

NOTE:-

This drawing and data hereon are hereby made a part of the specifications. Portion colored green to be graded and paved with oiled macadam.

For [illegible]

ROAD DISTRICT IMPROVEMENT No 149

ALIGNMENT OF WORK TO BE DONE ON SIERRA MADRE ROAD, HOVEY AVENUE REED ROAD AND "A" STREET.

R.149 A.

LOS ANGELES COUNTY ROAD DEPARTMENT

Field Work by Hovey April, May. 1917
Office " Armstrong " 1919
Longitudinal Scale 1" = 400' IM #6
Transverse " 1" = 50' IM #70
Field Notes
F.R. 84 pp. 1-88
L.R. 84 pp. 1-570

Approved June 1919.

Geo. W. Jones
Engineer.

FM 18264

A7 OF A8

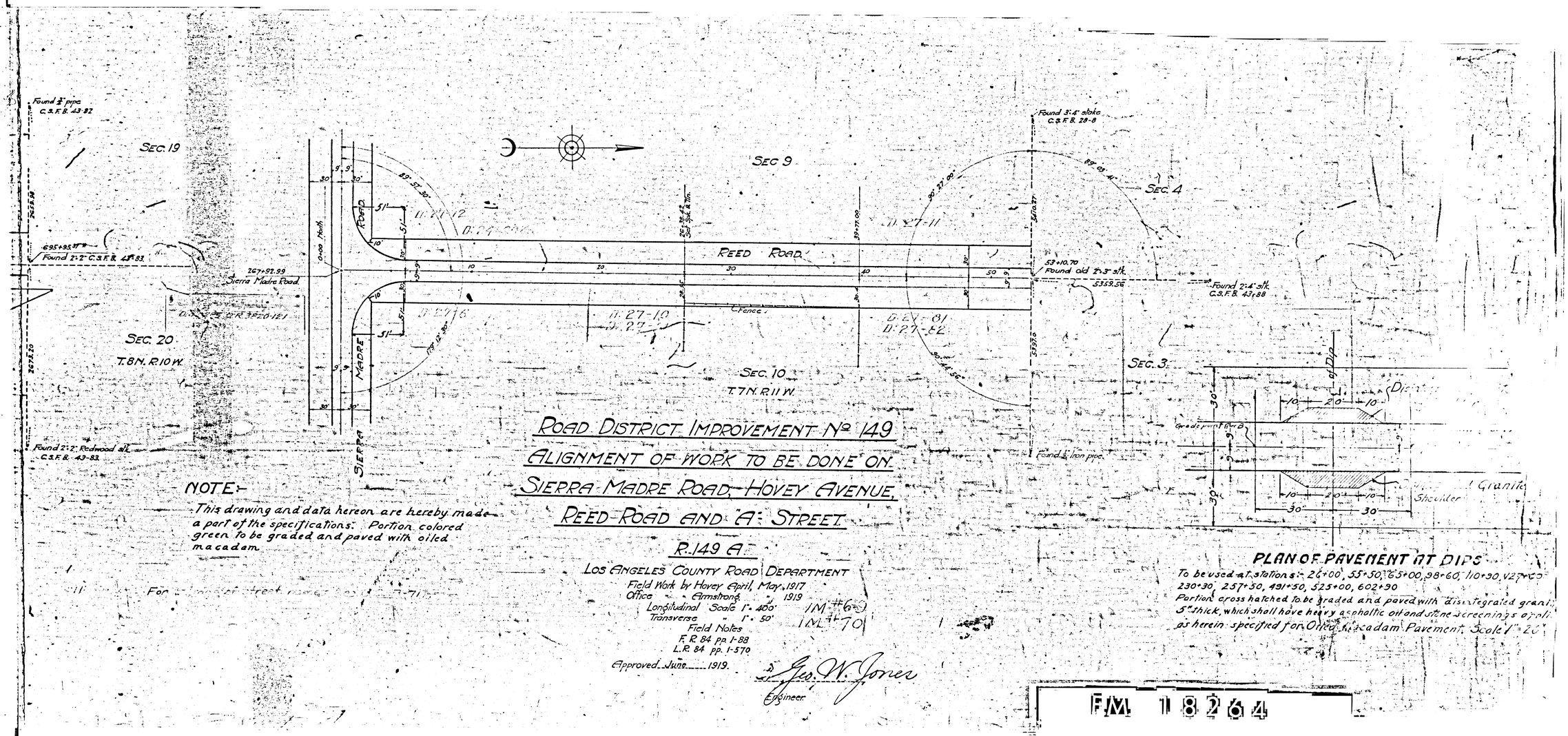

ROAD DISTRICT IMPROVEMENT No 149

ALIGNMENT OF WORK TO BE DONE ON SIERRA MADRE ROAD, HOVEY AVENUE, REED ROAD AND "A" STREET

R.149 A

LOS ANGELES COUNTY ROAD DEPARTMENT
Field Work by Hovey April, May, 1917
Office " Armstrong " 1919
Longitudinal Scale 1" = 400' IM #6
Transverse " 1" = 50' IML #70
Field Notes
F.R. 84 pp 1-88
L.R. 84 pp. 1-570

Approved June 1919.

Geo. W. Jones
Engineer

NOTE:-
This drawing and data hereon are hereby made a part of the specifications. Portion colored green to be graded and paved with oiled macadam.

For [illegible] street [illegible]

PLAN OF PAVEMENT AT DIPS

To be used at stations:- 26+00, 55+50, 65+00, 98+60, 110+90, 127+[illegible], 230+30, 257+50, 491+50, 525+00, 602+90
Portion cross hatched to be graded and paved with disintegrated granite 5" thick, which shall have heavy asphaltic oil and stone screenings applied as herein specified for Oiled Macadam Pavement. Scale 1" = 20'

FM 18264

A8 OF A8