| Div | County | Route | Sect | Sheet No. | Tot. Sheets |
|---|---|---|---|---|---|
| VII | LA | 60 | B | 9 | 17 |

M. M. Caldwell
Div. Engineer Div. VII
Approved Sept. 13th 1920
T. E. Stanley
Asst. State Highway Engineer

# RANCHO BOCA de SANTA MONICA

As per Partition Map in Superior Court Case No. 2405 Records of Los Angeles Co, California

ALLOTMENT NO. 2 TO BONIFACIO MARQUEZ

Title Insurance and Trust Co. Undiv. ½ Int. 5/6
Clark and Sherman Land Co. 1/3
Robert C. Gillis 1/6

Sht. No. 2

Sht. No. 1

L.A. County R/W

Meander Line Rd. Boca de Santa Monica

Vac. D-46-41 O.R. 4656-52 Equation

Sta. 196+28 Ncy 30° R.C. Pipe Culvert 50' long

F.M. 10594

Sta. 197+74.00 Ncy 30° R.C. Pipe Culvert 50' long

Sta. 198+28 Ncy 30° R.C. Pipe Culvert 50' long

Sta. 199+00 Ncy 30° R.C. Pipe Culvert 50' long

Sta. 199+52 Ncy 30° R.C. Pipe Culvert 50' long

Sta. 200+00 Ncy 30° R.C. Pipe Culvert 50' long

Sta. 200+53 Ncy 30° R.C. Pipe Culvert 50' long

Sta. 201+00 Ncy 30° R.C. Pipe Culvert 50' long

Sta. 201+53 Ncy 30° R.C. Pipe Culvert 50' long

Sta. 202+00 Ncy 30° R.C. Pipe Culvert 50' long

Sta. 202+53 Ncy 30° R.C. Pipe Culvert 50' long

Sta.

| Dist | Co. | Route | Sect | Sheet No. | Tot. Sheets |
|---|---|---|---|---|---|
| 07 | LA | 60 | B | 9 | 17 |

M. M. Paul
Div. Engineer Div VII
Sept. 12th 1920
State Highway Engineer

| Div | County | Route | Sect | Sheet No. | Tot. Sheets |
|---|---|---|---|---|---|
| VII | LA | 60 | B | 10 | 17 |

M. M. Paul
Div. Engineer Div VII
Approved Sept. 19th 1921
J. Stanton
Asst State Highway Engineer

# RANCHO BOCA de SANTA MONICA

As per Partition Map in Superior Court Case No. 8405, Records of Los Angeles Co. California

ALLOTMENT NO. 2 TO BONIFACIO MARQUEZ

Title Insurance and Trust Co. Undiv. ½ Int.
Clark and Sherman Land Co. ⅓
Robert C Gillis ⅙

ALLOTMENT NO. 3 TO PASQUAL MARQUEZ

LOS ANGELES CITY

(WESTGATE ADDITION)

Santa Monica Mountain Park Company

L. A. CO.

Los Angeles West City Limits (Westgate Addition)

L. A. County R/W

Meander Line Rn Boca de Santa Monica

High Tide Line

Sta. 7+18.72 5'-6" R.C. Box Culvert. Present structure to be extended N.E.

Co. No. 5 Allotment No. 3 Pasqual Marquez

Datum = 50

F.M. 18489-2

A2 OF A8

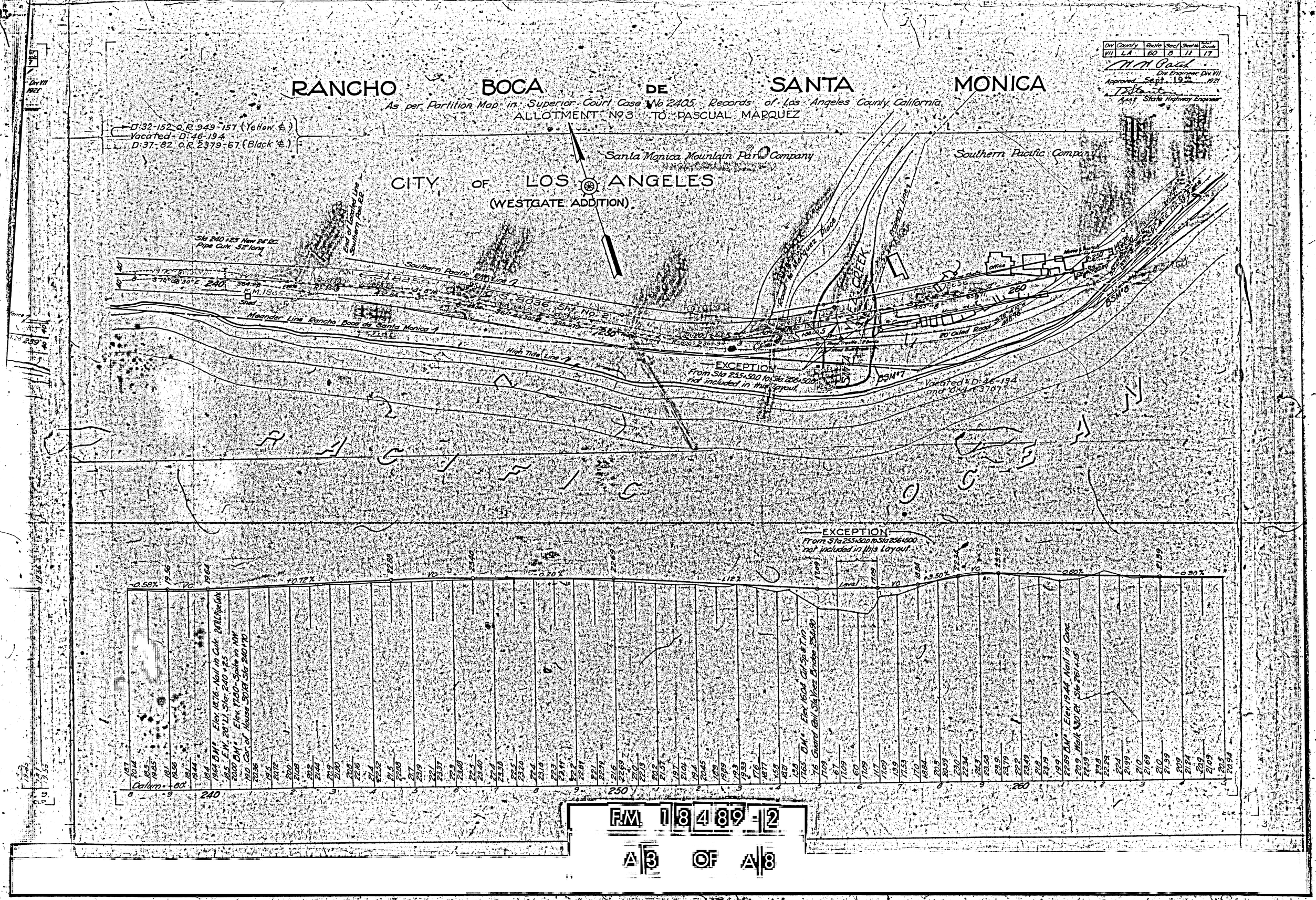

Div VII | County LA | Route 60 | Sect 8 | Sheet No 11 | Total Sheets 17
Div. Engineer Div. VII
Approved Sept. 19th 1921
Asst. State Highway Engineer
RANCHO BOCA DE SANTA MONICA
As per Partition Map in Superior Court Case No. 2405 Records of Los Angeles County, California
ALLOTMENT No. 3 TO PASCUAL MARQUEZ
D:32-152 O.R. 949-157 (Yellow ℄)
Vacated D:46-194
D:37-82 O.R. 2379-67 (Black ℄)
Santa Monica Mountain Park Company
Southern Pacific Company
CITY OF LOS ANGELES
(WESTGATE ADDITION)
Sta 240+23 New 24" R.C. Pipe Culv. 52' long
End of Located Line Southern Pac. R.R.
Southern Pacific Ry. Line
Meander Line Rancho Boca de Santa Monica
High Tide Line
Road to Marquez Place
Property Line
CREEK
Office
20' Oiled Road
EXCEPTION
From Sta 255+50.0 to Sta 256+50.0 not included in this Layout
Vacated D:46-194 and Ord. 63707
PACIFIC OCEAN
EXCEPTION
From Sta 255+50.0 to Sta 256+50.0 not included in this Layout
Level
Datum 80'
240
250
260
F.M. 18489-2
A3 OF A8

| Dist | Sheet No. | Total Sheets |
|---|---|---|
| 7 | 11 | 17 |

Chief Engineer, Div VII
19 Sept 19 1921
Highway Engineer

| Div | County | Route | Sect |
|---|---|---|---|
| VII | LA | 60 | B |

Div Engineer, Div VII
Approved Sept. 19 1921
Asst State Highway Engineer

# RANCHO BOCA de SANTA MONICA

As per Partition Map in Superior Court Case No. 2405, Records of Los Angeles Co, California.

ALLOTMENT No. 2 TO RAMONA M. de BAKER

LOS ANGELES CITY

(WESTGATE ADDITION)

Santa Monica Mountain Park Company

S.P.Co.

Property Line

Wire Fence

Sta. 265+30 New 24" RC. Pipe Culvert 56' long

Sta. 266+30 New 24" RC. Pipe Culvert 54' long

Sta. 267+30 New 24" RC. Pipe Culvert 54' long

Dry Rock Wall 3-4 high

Approx. High Tide Line

Meander Line Rancho Boca de Santa Monica

Southern Pacific Right of Way Line

F.M. 18656

24" R.C. Pipe Culv.

24" R.C. Pipe Culv.

B.M. "Elev. 9.11, Nail in Top of Low Point, 45' L, Sta. 273+60"

B.M. "Elev. 15.14, Nail in Curb, 127' L, Sta. 287+15"

Datum Minus 90

FM 18489-2

A4 OF A8

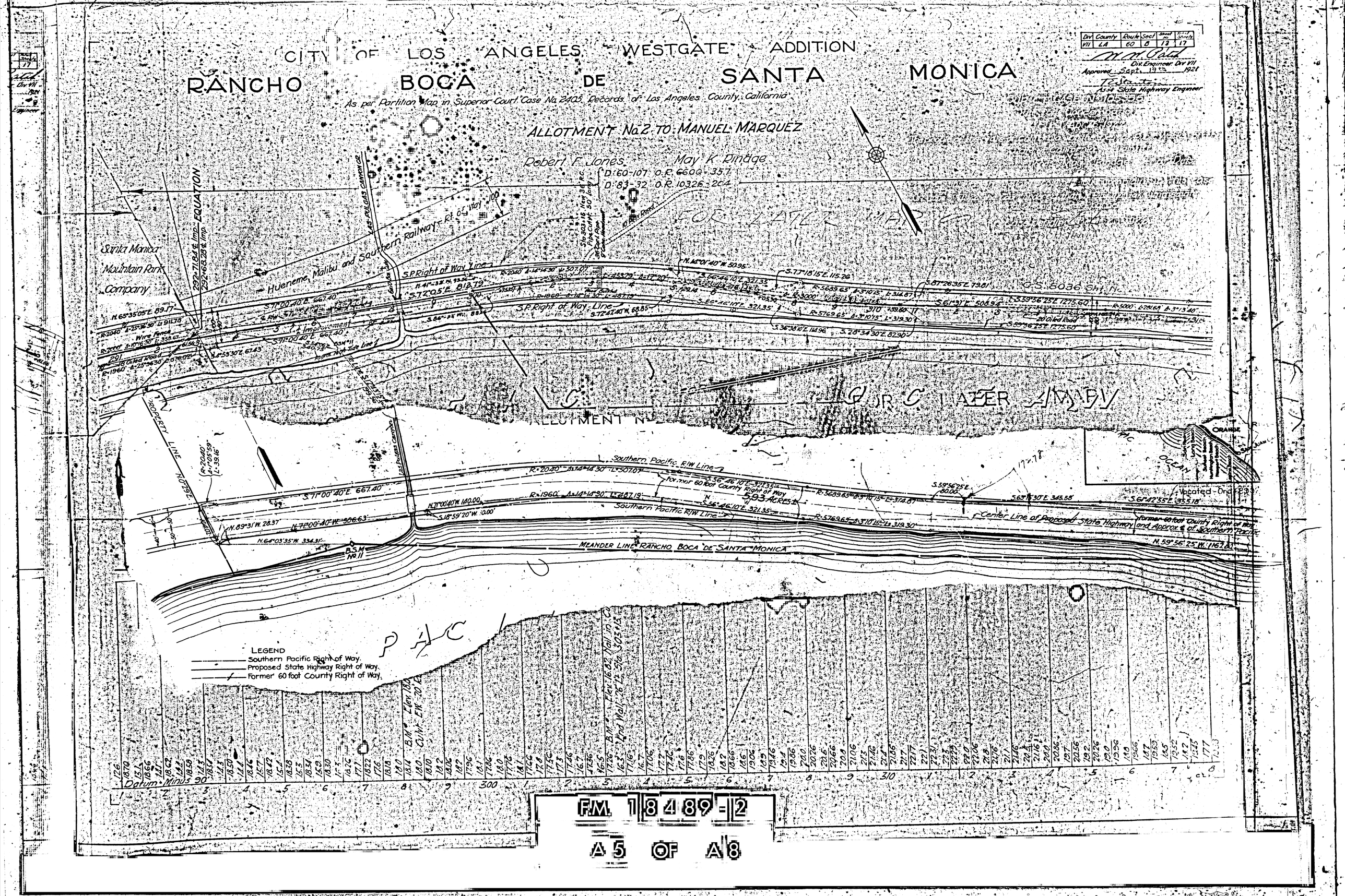

CITY OF LOS ANGELES WESTGATE ADDITION
RANCHO BOCA DE SANTA MONICA
As per Partition Map in Superior Court Case No. 2405 Records of Los Angeles County, California
ALLOTMENT No. 2 TO MANUEL MARQUEZ
Robert F. Jones
May K. Pindge
D:60-107 O.R. 6600-357
D:83-32 O.R. 10326-204
Santa Monica Mountain Park Company
Hueneme, Malibu and Southern Railway
S.P. Right of Way Line
Southern Pacific R/W Line
Former 60 foot County Right of Way
Center Line of Proposed State Highway
Former 60 foot County Right of Way and Approx. ℄ of Southern Pacific
MEANDER LINE RANCHO BOCA DE SANTA MONICA
PROPERTY LINE
ALLOTMENT No. 2
LEGEND
Southern Pacific Right of Way.
Proposed State Highway Right of Way.
Former 60 foot County Right of Way.
Datum Minus 90
F.M. 18489-2
A5 OF A8

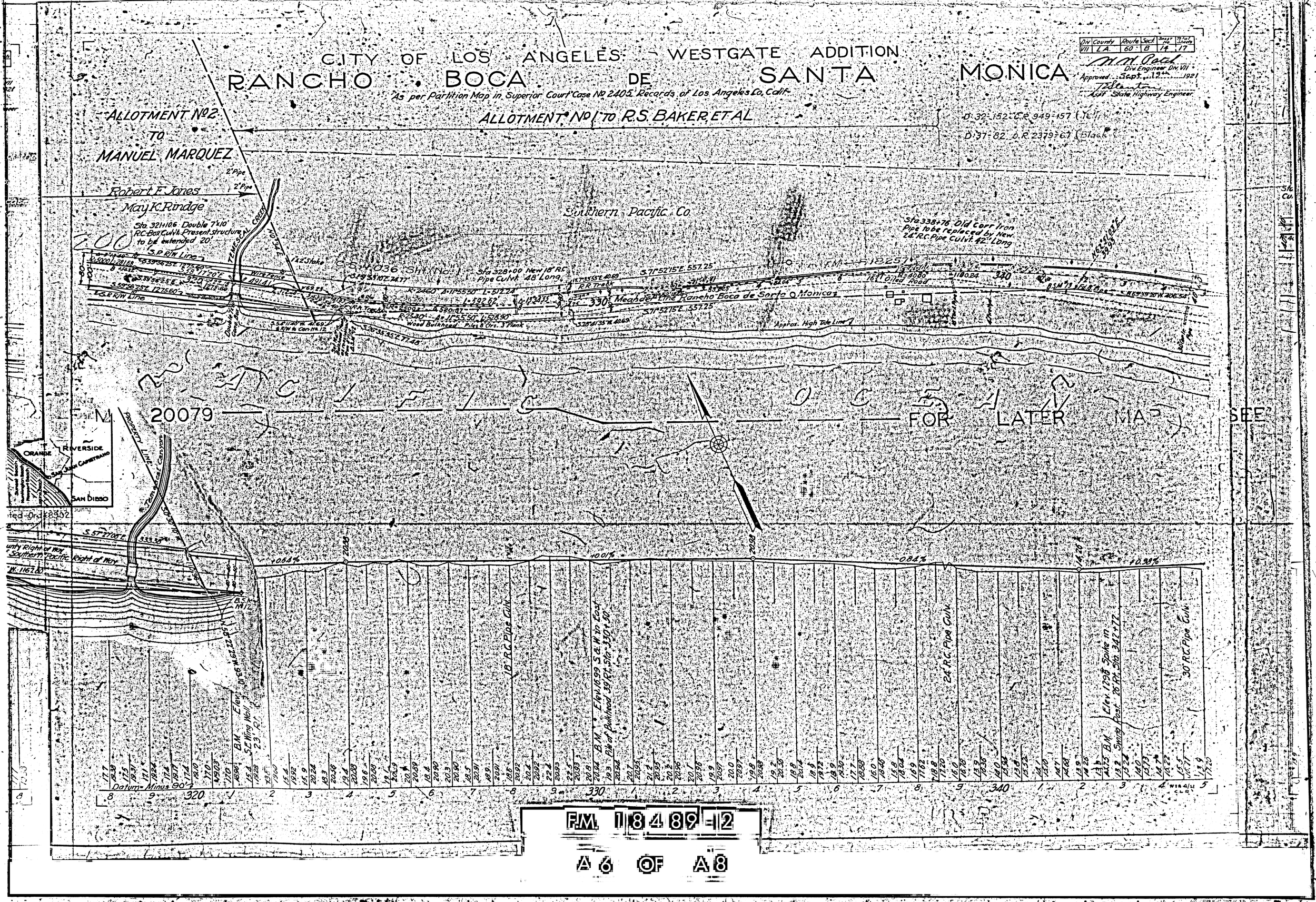

CITY OF LOS ANGELES WESTGATE ADDITION
RANCHO BOCA DE SANTA MONICA
As per Partition Map in Superior Court Case No 2405 Records of Los Angeles Co, Calif.
Div VII | County L.A. | Route 60 | Sect B | Sheet No 14 | Total Sheets 17
W. W. Patch
Div Engineer Div VII
Approved Sept 19th 1921
Asst State Highway Engineer
ALLOTMENT No 2 TO MANUEL MARQUEZ
ALLOTMENT No 1 TO R.S. BAKER ET AL
D 32-152 C.R. 949-157 (Yellow)
D 37-82 O.R. 2379-67 (Black)
Robert F. Jones
May K. Rindge
Southern Pacific Co.
Sta. 321+106 Double 7'x10' R.C. Box Culvt. Present structure to be extended 20'
Sta 328+00 New 18" R.C. Pipe Culvt. 48' Long
Sta 338+76 Old Corr Iron Pipe to be replaced by New 24" R.C. Pipe Culvt. 42' Long
Meander Line Rancho Boca de Santa Monica
Approx. High Tide Line
Wood Bulkhead Piles 8 Ctrs. 3" Plank
Temescal Creek
S.P. R/W Line
Wire Fence
Oiled Road
PACIFIC OCEAN
F.M. 20079
FOR LATER MAP SEE
Orange
Riverside
San Juan Capistrano
San Diego
Temescal Canyon
Property Line
County Right of Way
Southern Pacific Right of Way
+0.64%
+0.01%
-0.84%
+0.98%
18" R.C. Pipe Culv.
24" R.C. Pipe Culv.
30" R.C. Pipe Culv.
B.M. Elev. 16.99 S.& W. in East Pile of Bulkhead 39' Rt. Sta. 330+50
B.M. Elev. 12.98 Spike in Swing Post 26' Rt. Sta. 342+72
B.M. Elev. 10.36 S.E. Wing Wall 23' Rt.
Datum - Minus 90'
F.M. 18489-12
A6 OF A8

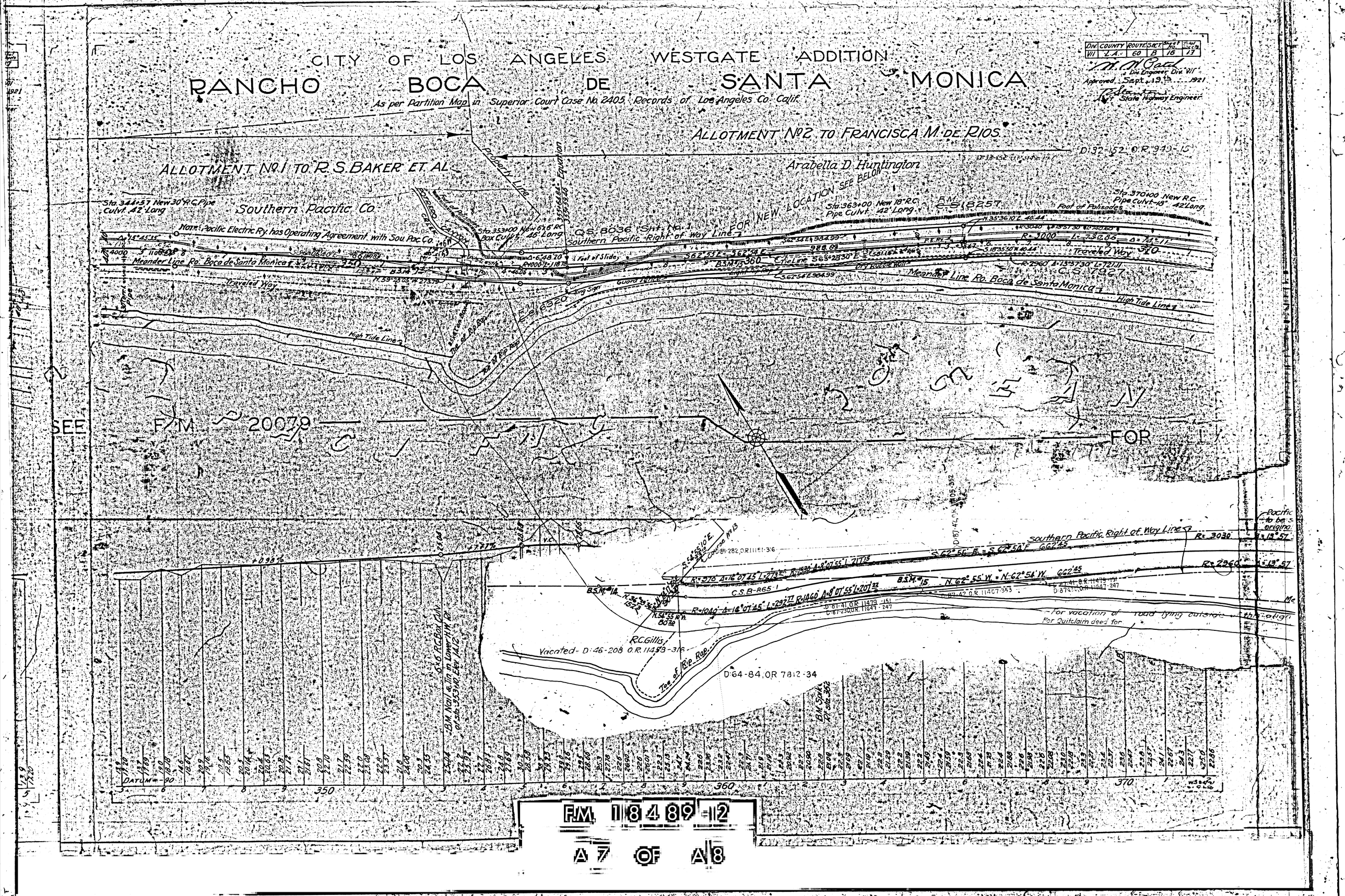

CITY OF LOS ANGELES WESTGATE ADDITION
RANCHO BOCA DE SANTA MONICA
As per Partition Map in Superior Court Case No. 2405 Records of Los Angeles Co. Calif.
DIV. VII
COUNTY L.A.
ROUTE 60
SECT. B
Sheet No. 16
Total Sheets 17
Div. Engineer Div. VII
Approved Sept. 19th 1921
State Highway Engineer
ALLOTMENT No. 2 TO FRANCISCA M. DE RIOS
ALLOTMENT No. 1 TO R. S. BAKER ET. AL.
Arabella D. Huntington
Southern Pacific Co.
Property Line
Equation
FOR NEW LOCATION SEE BELOW
Sta. 344+57 New 30" R.C. Pipe Culvt. 42' Long
Sta. 353+00 New 6'x6' R.C. Box Culvt. 46' Long
Sta. 363+00 New 18" R.C. Pipe Culvt. 42' Long
Sta. 370+00 New R.C. Pipe Culvt. 18" 42' Long
Foot of Palisades
C.S. 8036 (Sht. No. 1)
Southern Pacific Right of Way Line
Meander Line Ro. Boca de Santa Monica
Traveled Way
High Tide Line
Foot of Slide
Dry Rubble Wall
Guard Fence
Toe of Rip Rap
C.S. 7927
SEE F.M. 20079 FOR
Southern Pacific Right of Way Line
C.S. B-865-1
R.C. Gillis
Vacated - D. 46-208 O.R. 11458-316
D. 64-84, O.R. 7812-34
For vacation of road lying outside of this align
For Quitclaim deed for
DATUM - 90
350
360
370
F.M. 18489-12
A7 OF A8

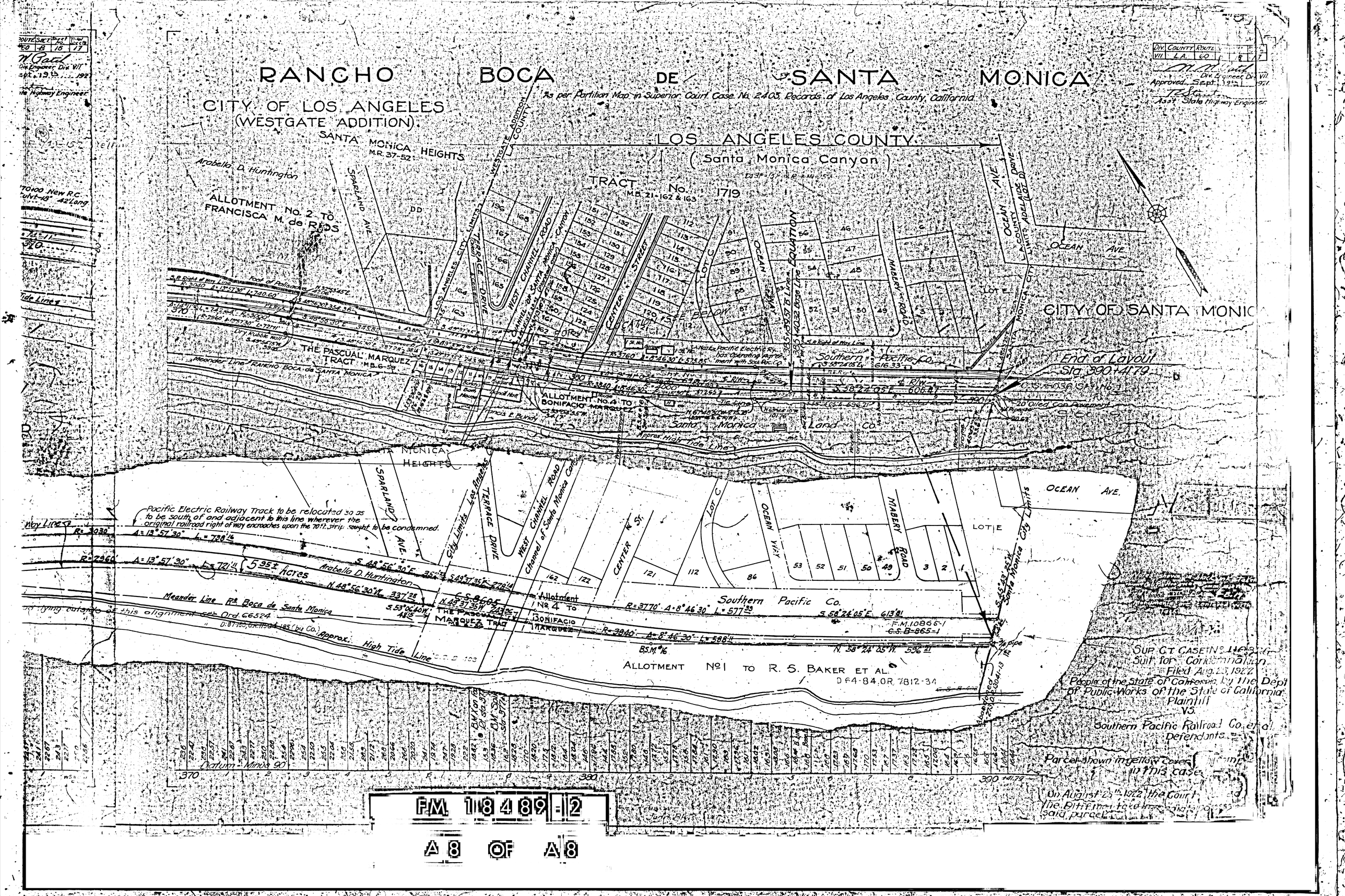

RANCHO BOCA DE SANTA MONICA
As per Partition Map in Superior Court Case No. 2405, Records of Los Angeles County, California
CITY OF LOS ANGELES
(WESTGATE ADDITION)
SANTA MONICA HEIGHTS
M.R. 37-52
LOS ANGELES COUNTY
(Santa Monica Canyon)
TRACT No. 1719
M.B. 21-162 & 163
Arabella D. Huntington
ALLOTMENT No. 2 TO FRANCISCA M. de RIOS
SPARLAND AVE.
WESTGATE ADDITION
LA COUNTY
TERRACE DRIVE
WEST CHANNEL ROAD
CHANNEL OF SANTA MONICA CANYON
CENTER STREET
LOT C
OCEAN WAY
EQUATION
MABERY ROAD
OCEAN AVE.
LA COUNTY
SANTA MONICA CITY LIMITS
ADELAIDE DRIVE (LOT D)
CITY OF SANTA MONIC
THE PASCUAL MARQUEZ TRACT
M.B. 6-58
Meander Line RANCHO BOCA de SANTA MONICA
ALLOTMENT No. 4 TO BONIFACIO MARQUEZ
Southern Pacific Co.
Santa Monica Land Co.
Approx. High Tide Line
End of Layout
Sta. 390+41.79
20' Oiled Road
20' Oiled Con. Pavement
Pacific Electric Railway Track to be relocated so as to be south of and adjacent to this line wherever the original railroad right of way encroaches upon the 70 ft. strip sought to be condemned.
Way Line
R=3030' A=13°57'30" L=738'16
R=2960' A=13°57'30" L=721'11
5.95± Acres
Arabella D. Huntington
S. 48°56'30" E.
N. 48°56'30" W. 337'28
C.S. 8605
N. 49°37'35" W.
THE PASCUAL MARQUEZ TRACT
Meander Line Rº Boca de Santa Monica
Ord. 66524
Approx. High Tide Line
Allotment No. 4 TO BONIFACIO MARQUEZ
R=3770' A=8°46'30" L=577'39
S. 58°24'05" E. 613'81
F.M. 10865-1
C.S. B-865-1
R=3840' A=8°46'30" L=588'11
N. 58°24'05" W. 596'21
B.S.M. #16
ALLOTMENT No. 1 TO R. S. BAKER ET AL.
D 64-84, O.R. 7812-34
Southern Pacific Co.
Santa Monica City Limits
Datum - Minus 90
370
380
390
SUP. CT. CASE No. 116326
Suit for Condemnation
Filed Aug. 25, 1922
People of the State of California, by the Dept. of Public Works of the State of California
Plaintiff
VS.
Southern Pacific Railroad Co. et al.
Defendants
Parcel shown in yellow cover
in this case
On August 25th 1922 the Court
the Ditiff may take
said parcel
FM 18489-2
A8 OF A8