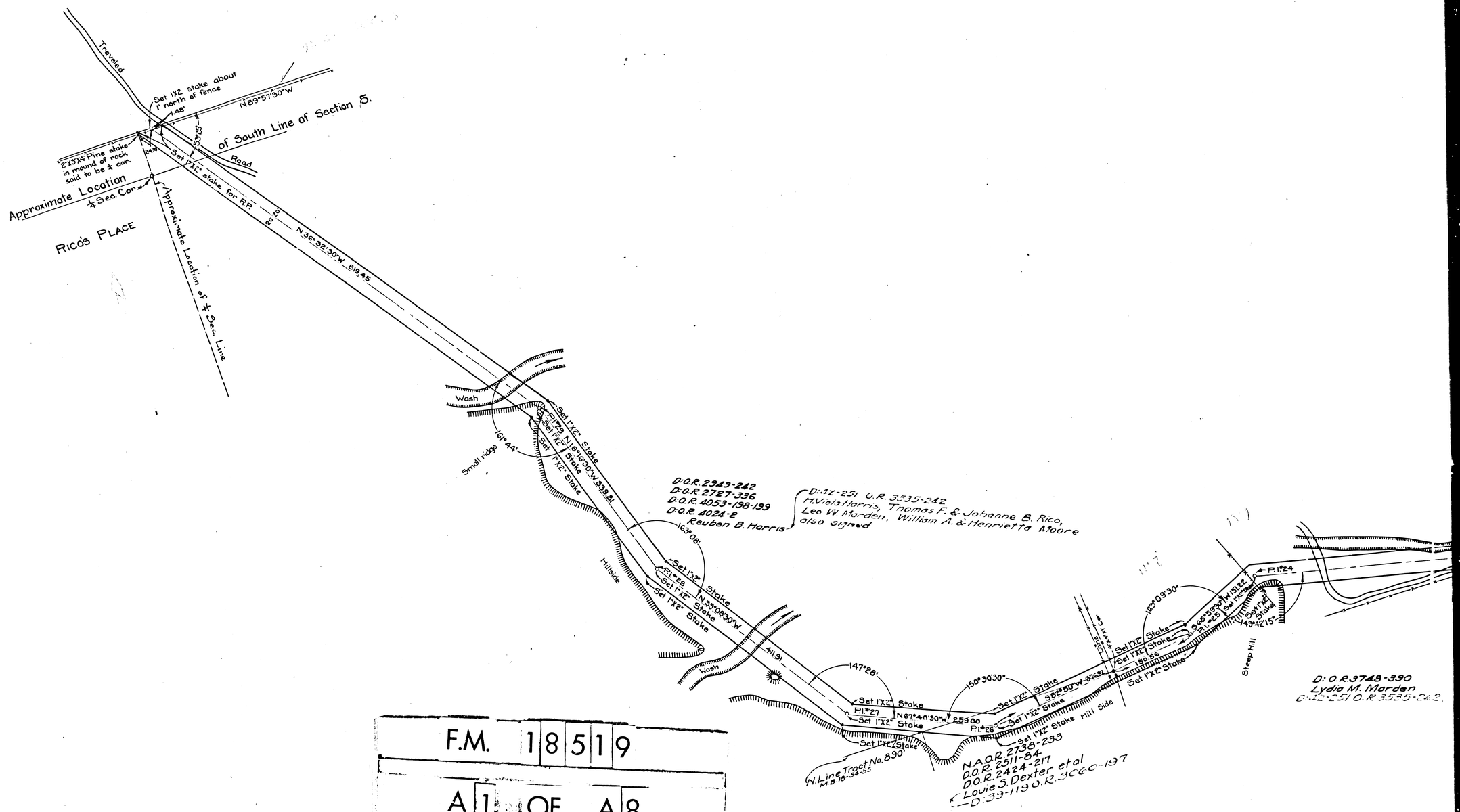

F.M. 18519

A 1 OF A 8

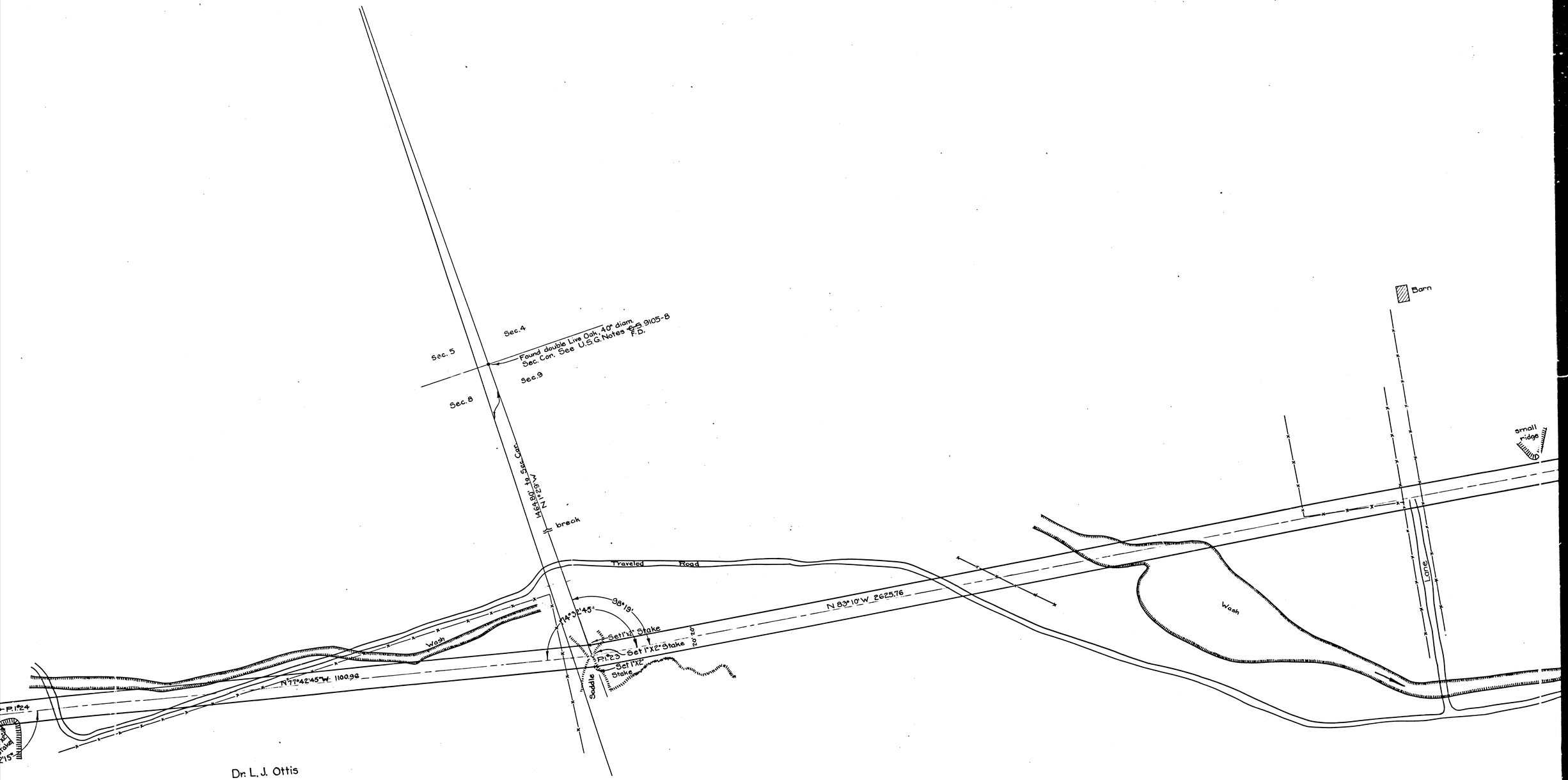

F.M. 18519

A 2 OF A 8

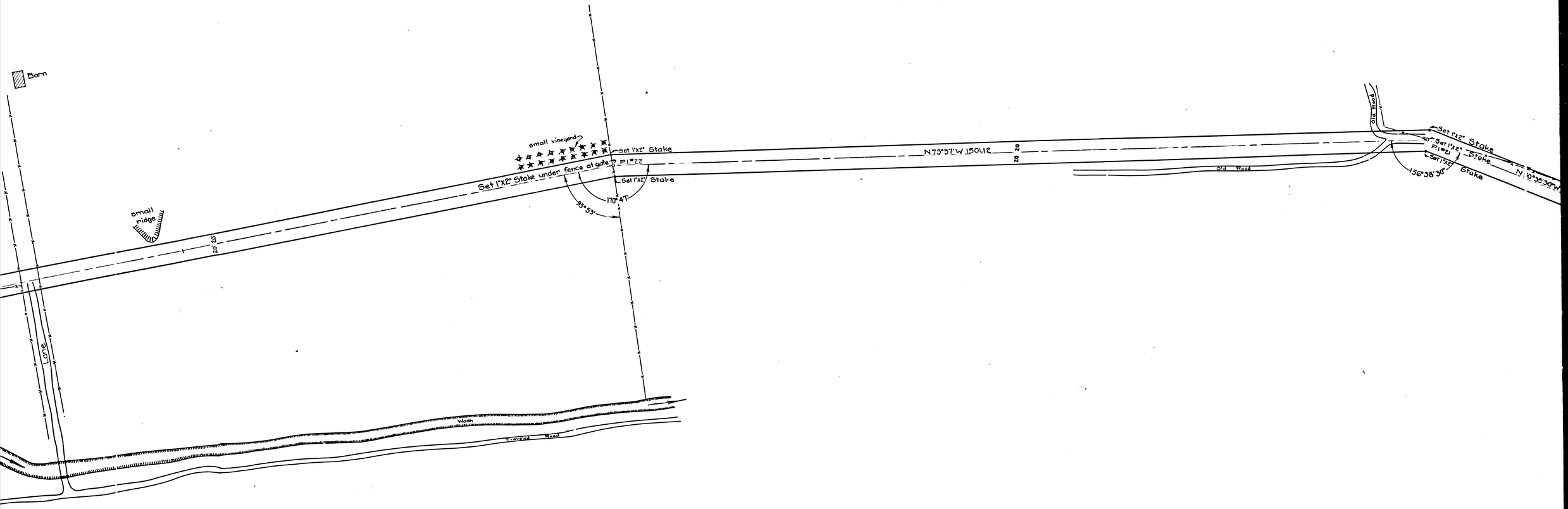

F.M. 18519

A3 OF A8

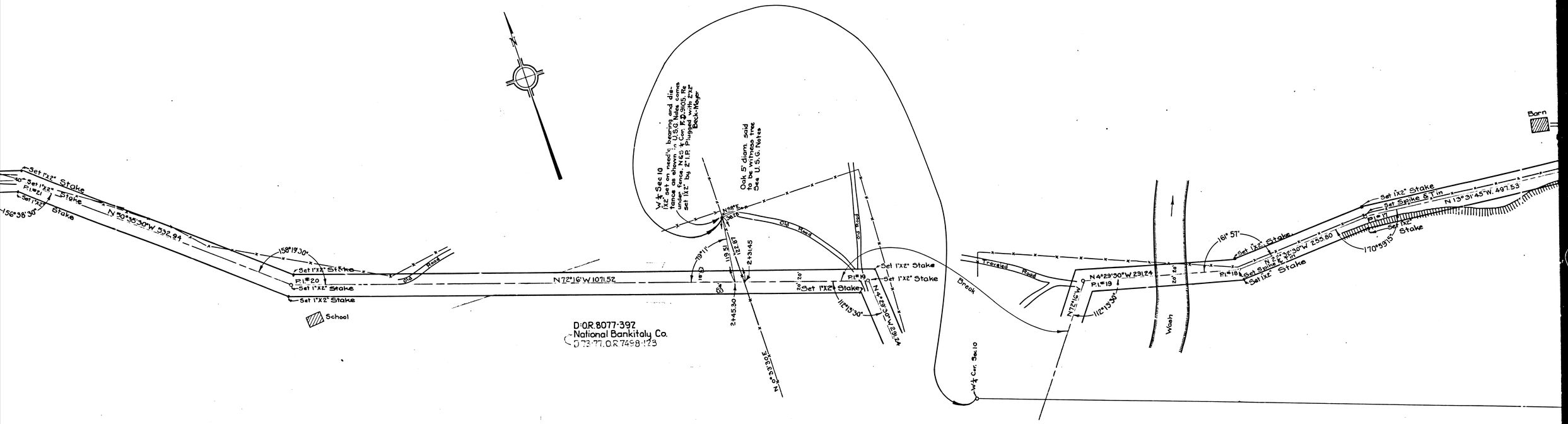

D:OR 8077-397
National Bankitaly Co.
C 73-77, OR 7498-123

F.M. 18519

A 4 OF A 8

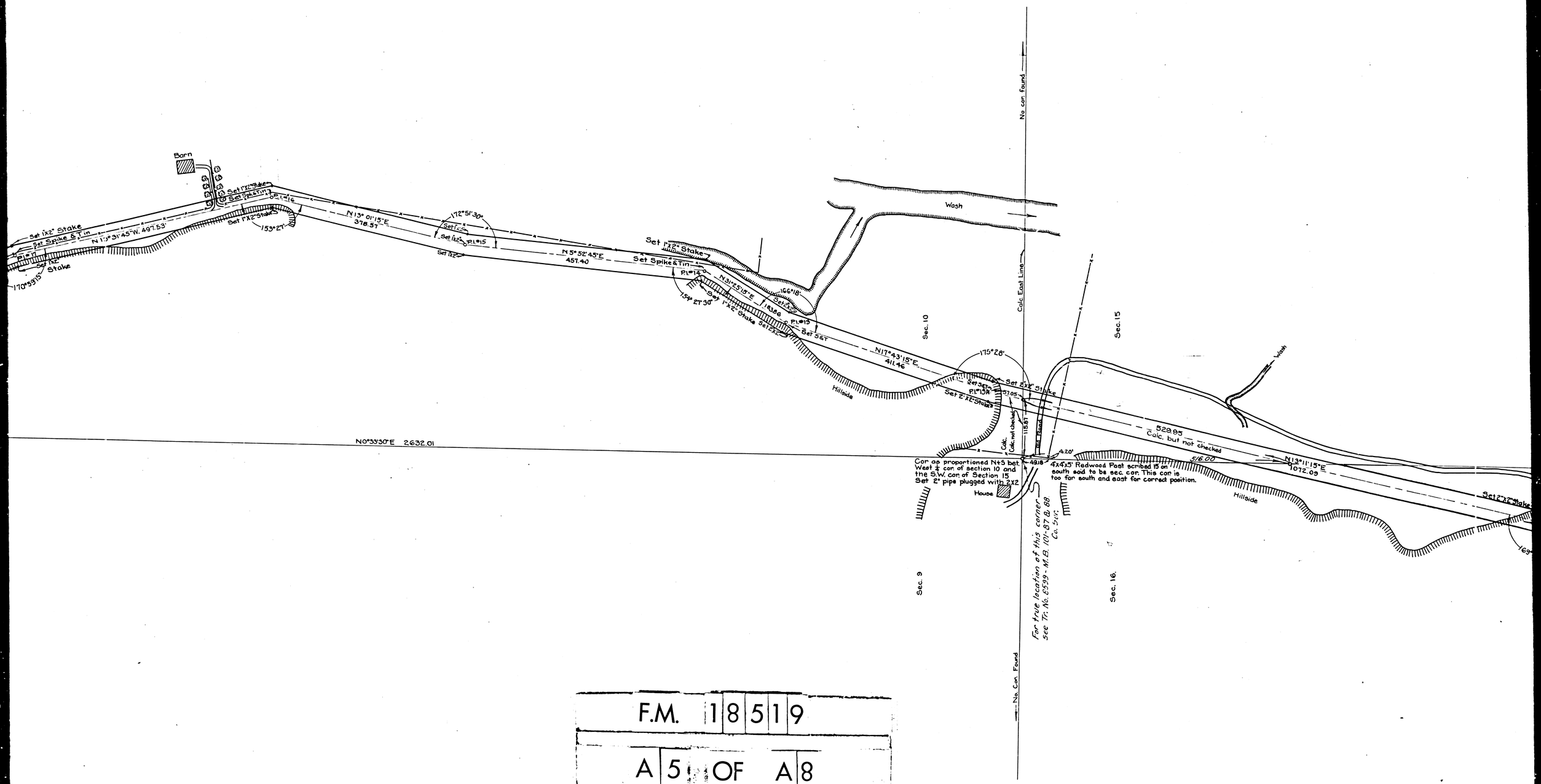

F.M.	1	8	5	1	9
A	5	OF	A	8	

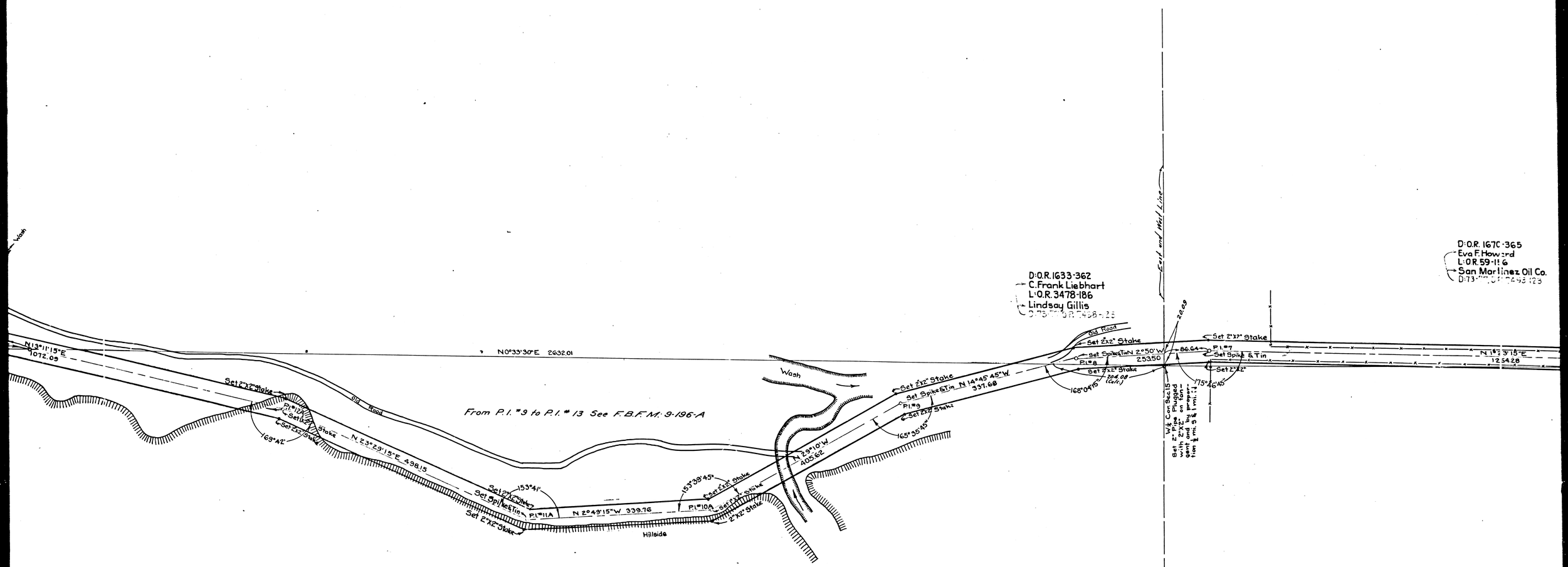

F.M. 18519

A 6 OF A 8

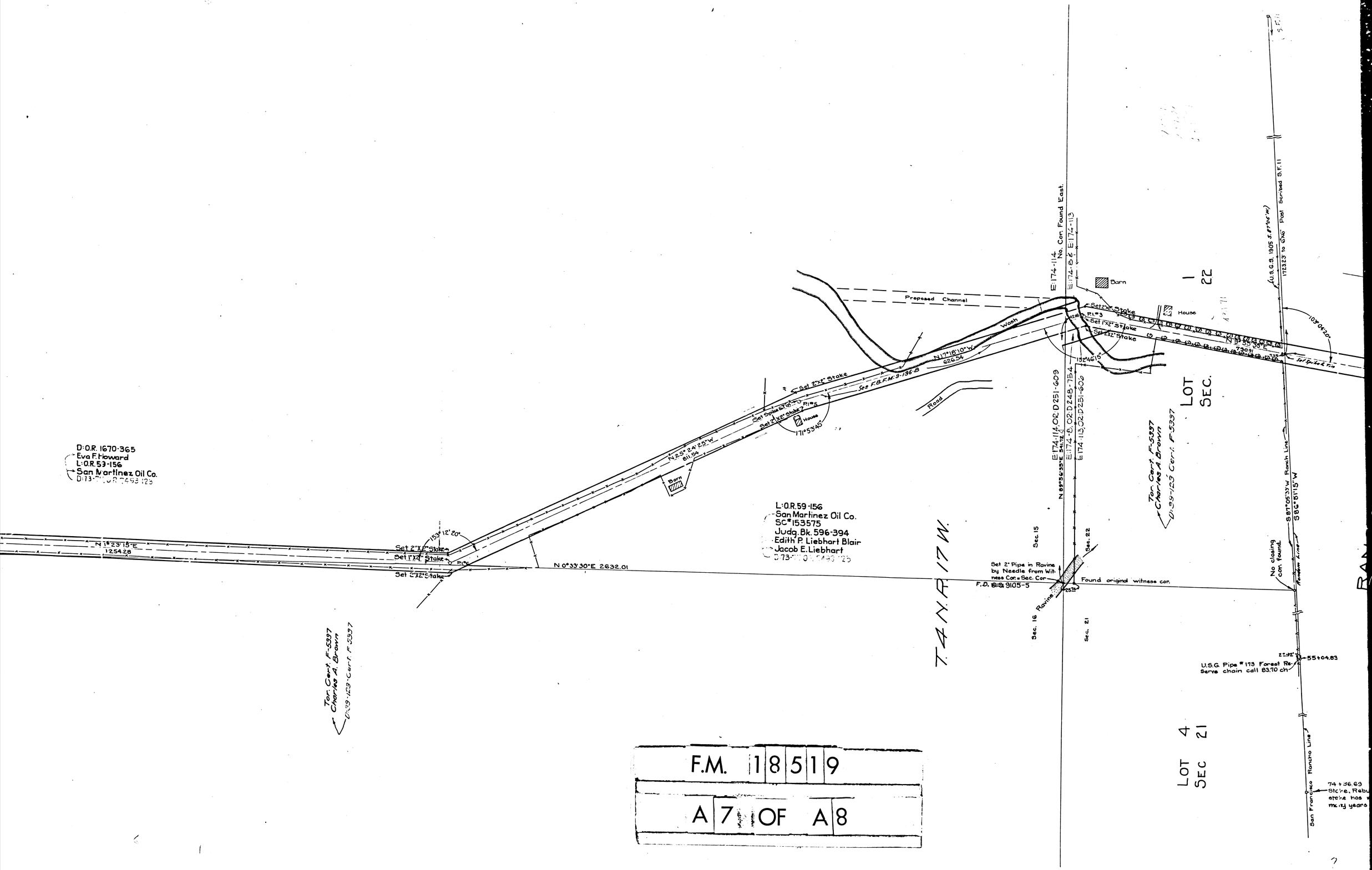
D:O.R. 1670-365
Eva F. Howard
L:O.R. 59-156
San Martinez Oil Co.
L:O.R. 59-156
San Martinez Oil Co.
SC# 153575
Judg. Bk. 596-394
Edith P. Liebhart Blair
Jacob E. Liebhart
Proposed Channel
Wash
Road
Barn
House
Set 2"x2" Stake
Set Spike
Pl#3
Set 1"x2" Stake
Set 1"x2" Stake
N 17°16'10" W
626.54
Set F.B.F.M. 9-196-B
N 25° 24' 25" W
811.54
171°53'45"
153°12'20"
N 1°23'15" E
1254.28
Set 2"x2" Stake
Set 1"x4" Stake
Set 2"x2" Stake
N 0°33'30" E 2632.01
E 174-114 No. Cor. Found East.
E 174-6 & E 174-113
E 174-114, 02; D 251-609
E 174-6, 02; D 248-754
E 174-113, 02; D 251-602
N 89°56'39" E 941.72'
15°46'15"
N 3°55'55" E
73091
Set Spike & tin
103°04'20"
U.S.G.S. 1905 S.89°06' W
172323' to 6X6 Post Scribed S.E.11
Ranch Line
S 89°06'33" W
S 6°51'15" W
No closing Cor. found.
Random Line
Set 2" Pipe in Ravine by Needle from Witness Cor. = Sec. Cor.
F.D. 9105-5
Found original witness cor.
Ravine
Sec. 15
Sec. 22
Sec. 16
Sec. 21
T. 4 N. R. 17 W.
Tor. Cert. F-5337
Charles A. Brown
D:39-123 Cert. F-5337
Tor. Cert. F-5337
Charles A. Brown
D:39-123 Cert. F-5337
LOT 1
SEC. 22
LOT 4
SEC 21
22.92'
55+04.83
U.S.G. Pipe # 173 Forest Reserve chain call 83.70 ch
San Francisco Ranchs Line
74+56.69
Stake, Rebu
stake has
many years
F.M. 18519
A 7 OF A 8

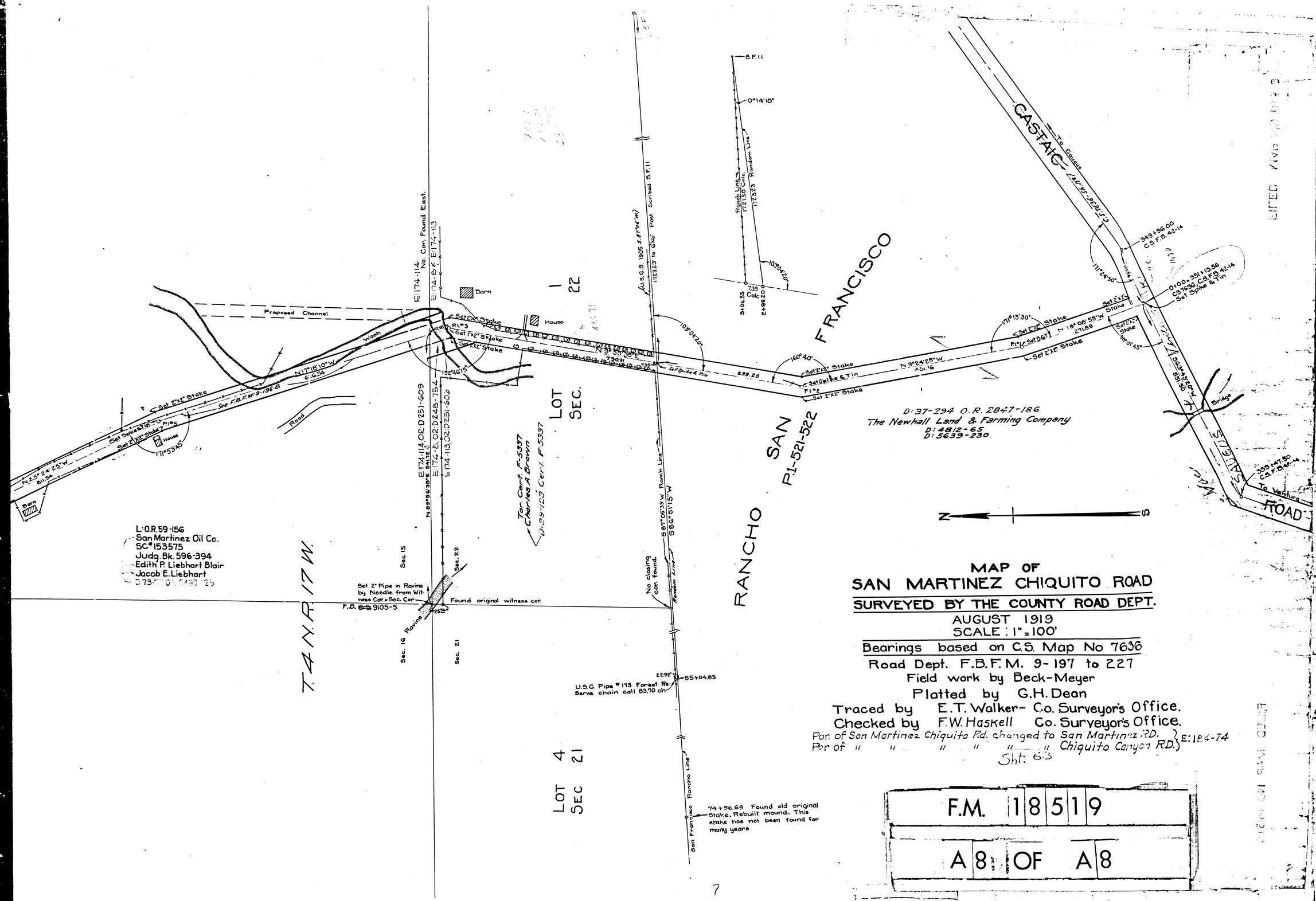

MAP OF
SAN MARTINEZ CHIQUITO ROAD

SURVEYED BY THE COUNTY ROAD DEPT.

AUGUST 1919

SCALE: 1" = 100'

Bearings based on C.S. Map No 7636

Road Dept. F.B.F.M. 9-197 to 227

Field work by Beck-Meyer

Platted by G.H. Dean

Traced by E.T. Walker- C.o. Surveyor's Office.

Checked by F.W. Haskell Co. Surveyor's Office.

Por. of San Martinez Chiquito Rd. changed to San Martinez RD.
Por of " " " " " " Chiquito Canyon RD.) E:184-74

Sht: 6-3

F.M.	18519
A8 OF	A8