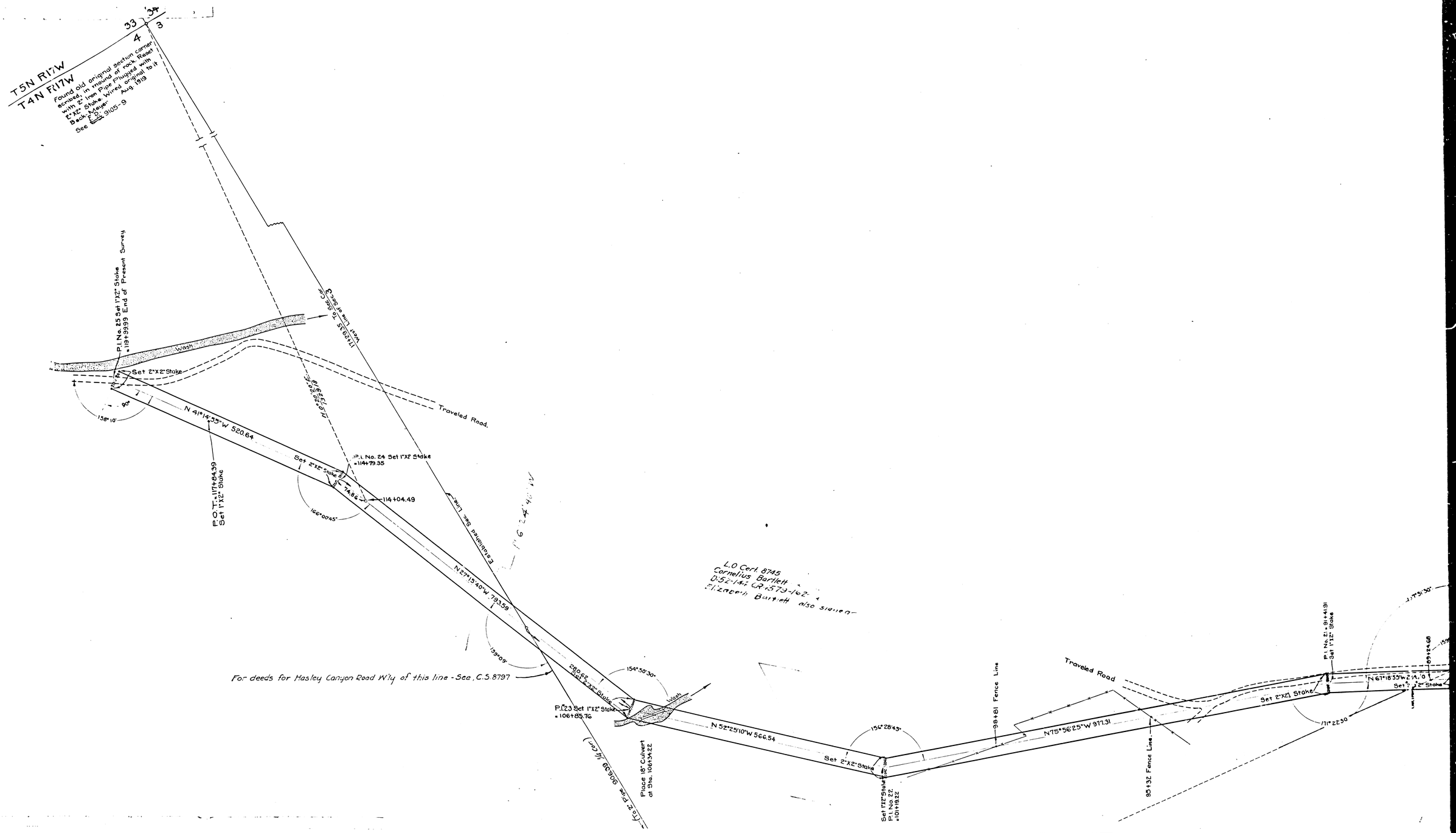

F.M. 18520

A1 OF A4

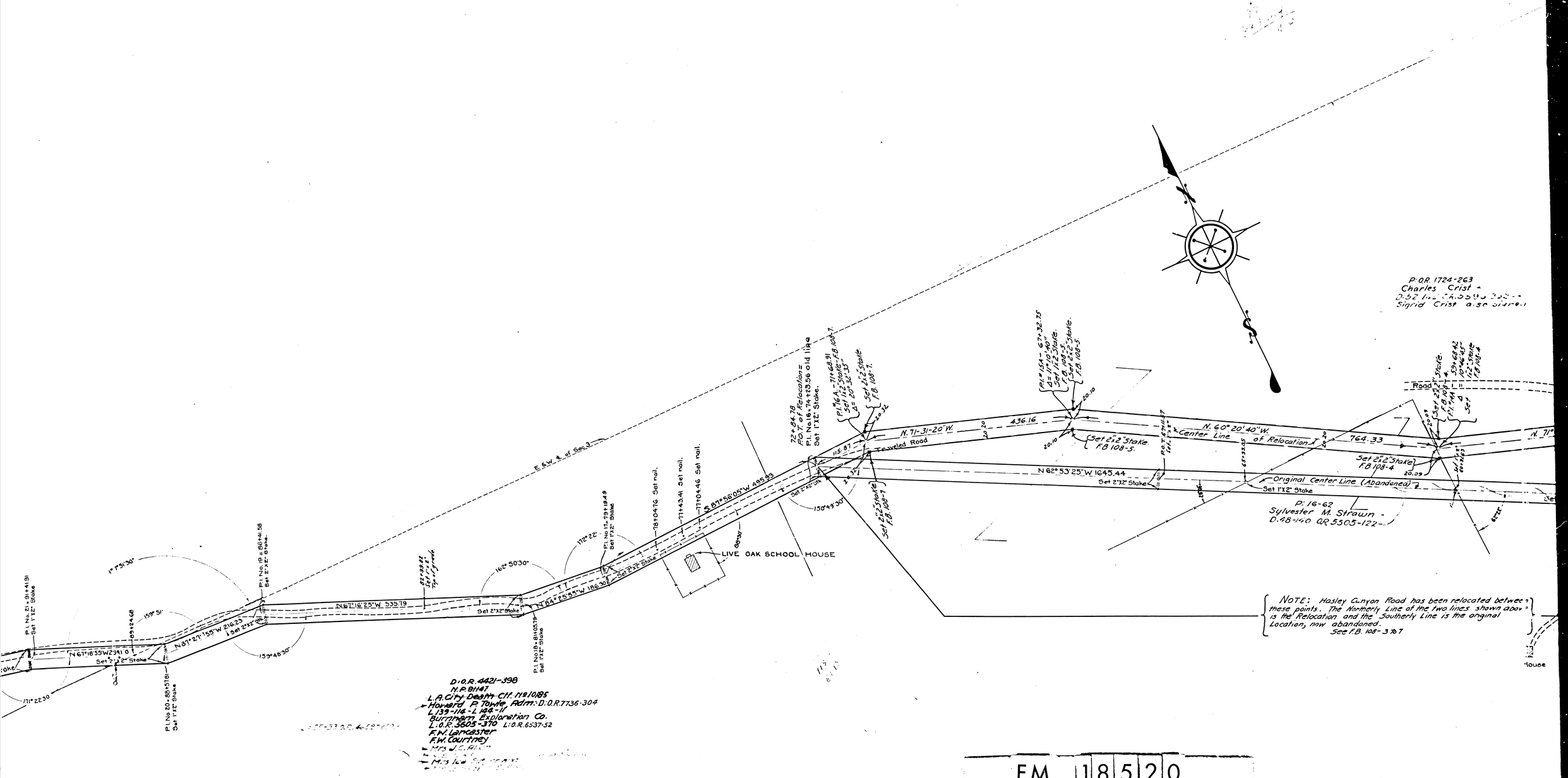

F.M. 18520

A2 OF A4

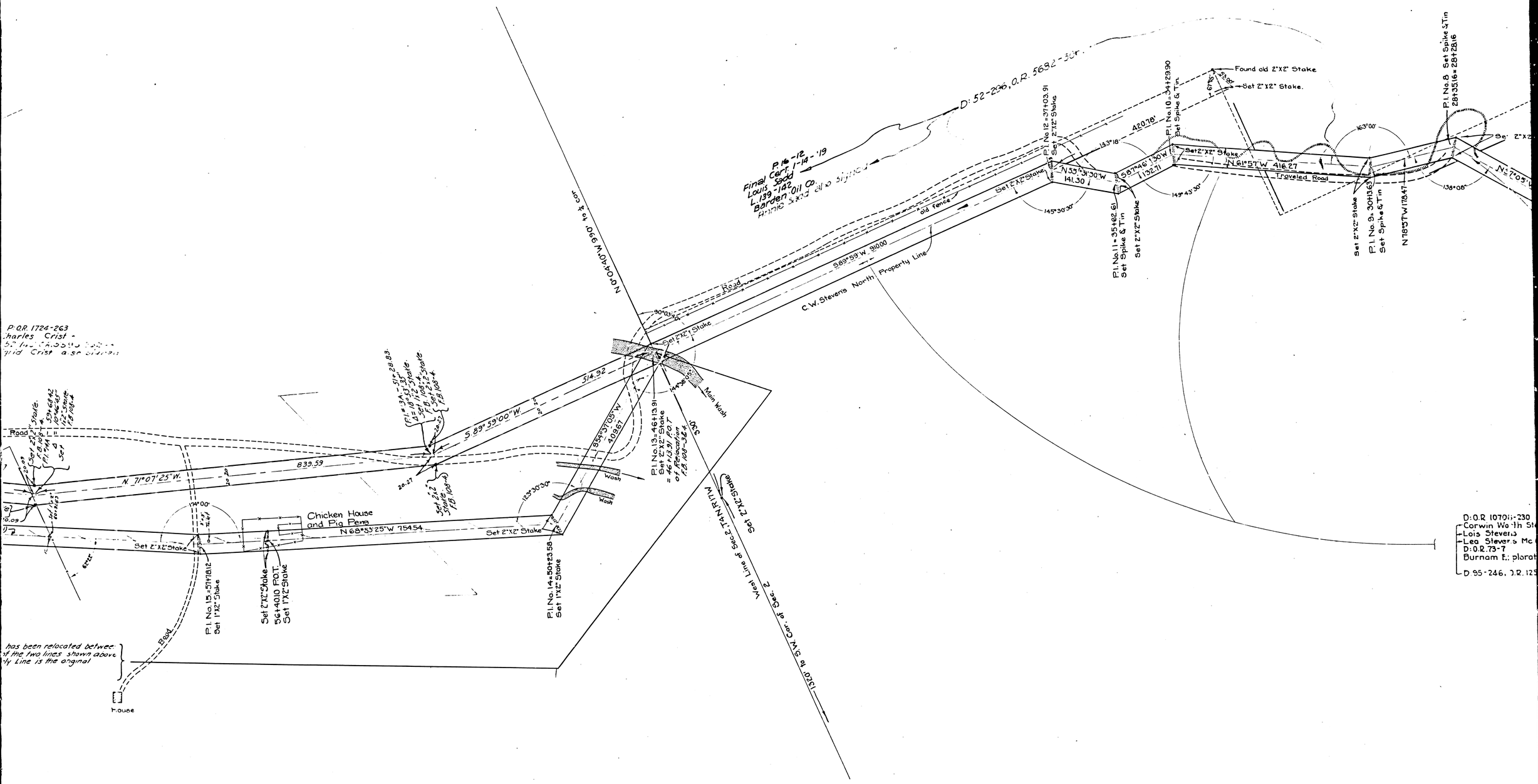

F.M.	1	8	5	2	0
A	3	OF	A	4	

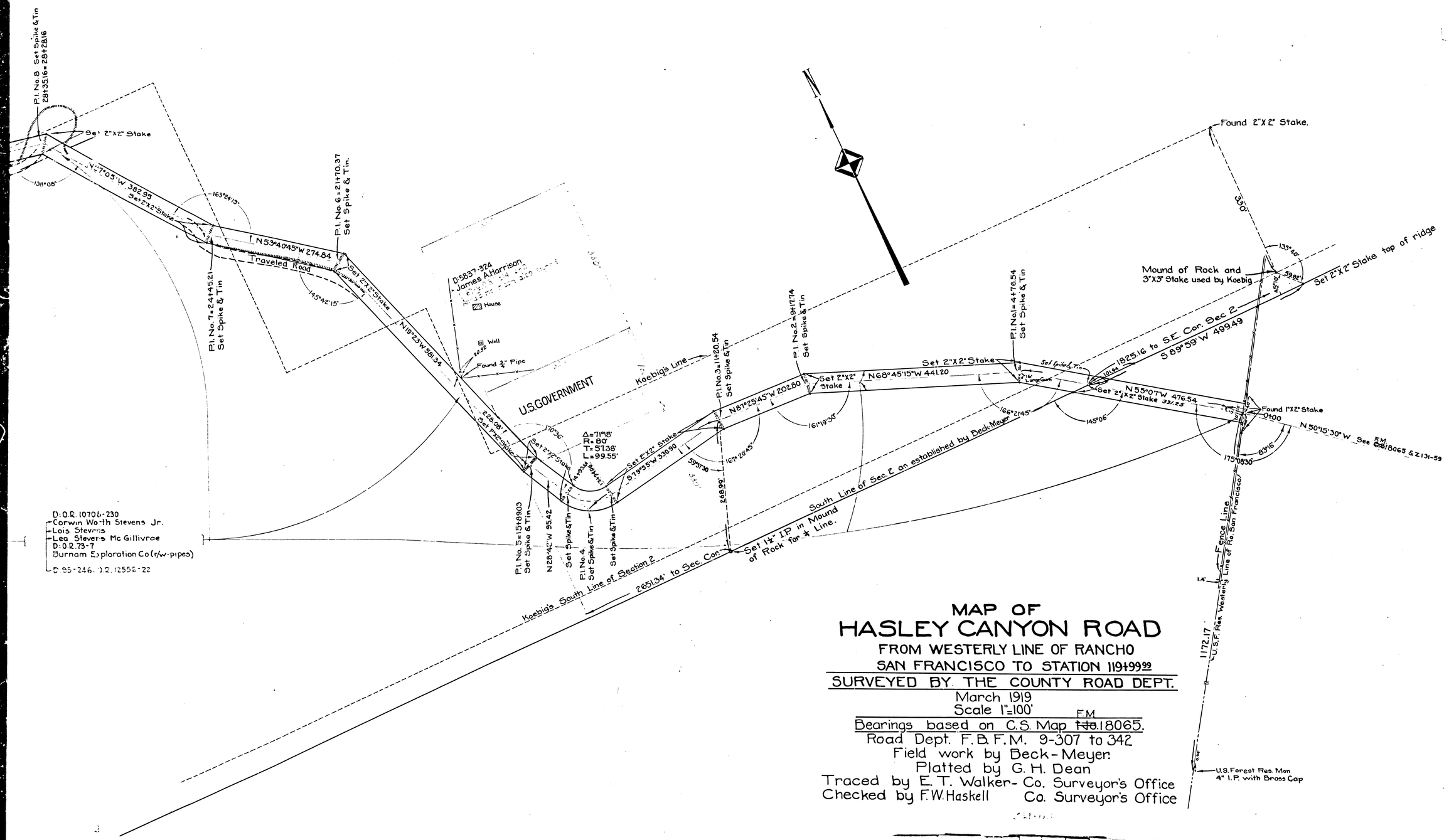

MAP OF
HASLEY CANYON ROAD

FROM WESTERLY LINE OF RANCHO
SAN FRANCISCO TO STATION 119+99.99

SURVEYED BY THE COUNTY ROAD DEPT.

March 1919
Scale 1" = 100'

Bearings based on C.S. Map ~~No.~~ F.M. 18065.
Road Dept. F.B. F.M. 9-307 to 342
Field work by Beck-Meyer.
Platted by G. H. Dean
Traced by E. T. Walker - Co. Surveyor's Office
Checked by F.W. Haskell Co. Surveyor's Office

F.M. 18520

A 4 OF A 4