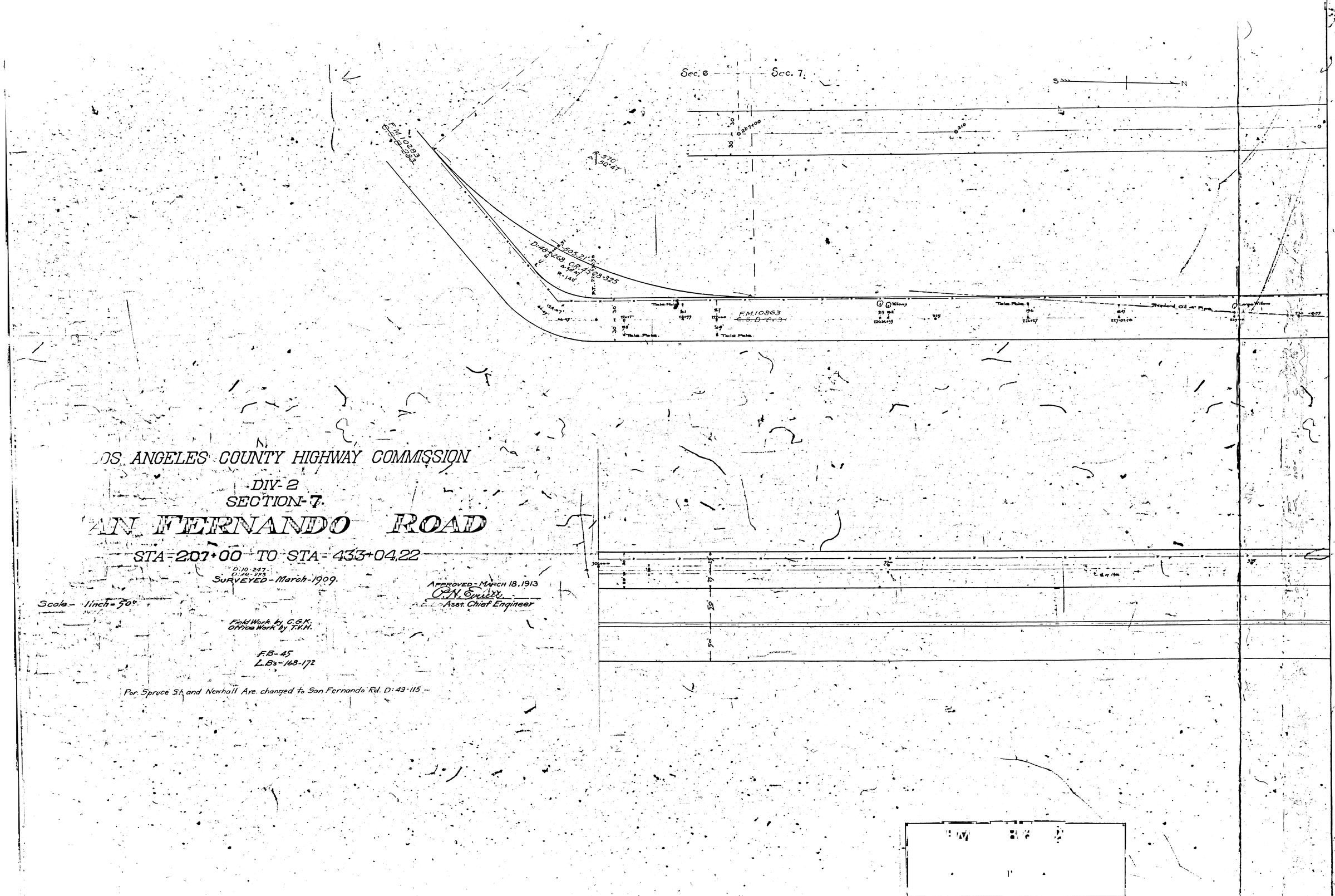

LOS ANGELES COUNTY HIGHWAY COMMISSION

DIV-2

SECTION-7.

SAN FERNANDO ROAD

STA-207+00 TO STA-433+04.22

D:10-247
D:10-293

SURVEYED-March-1909.

APPROVED-MARCH 18, 1913
C.H. Ewell
Asst. Chief Engineer

Scale- 1 inch = 50'

Field Work by C.G.K.
Office Work by T.V.H.

F.B.-45
L.Bs-168-172

Por. Spruce St. and Newhall Ave. changed to San Fernando Rd. D:49-115

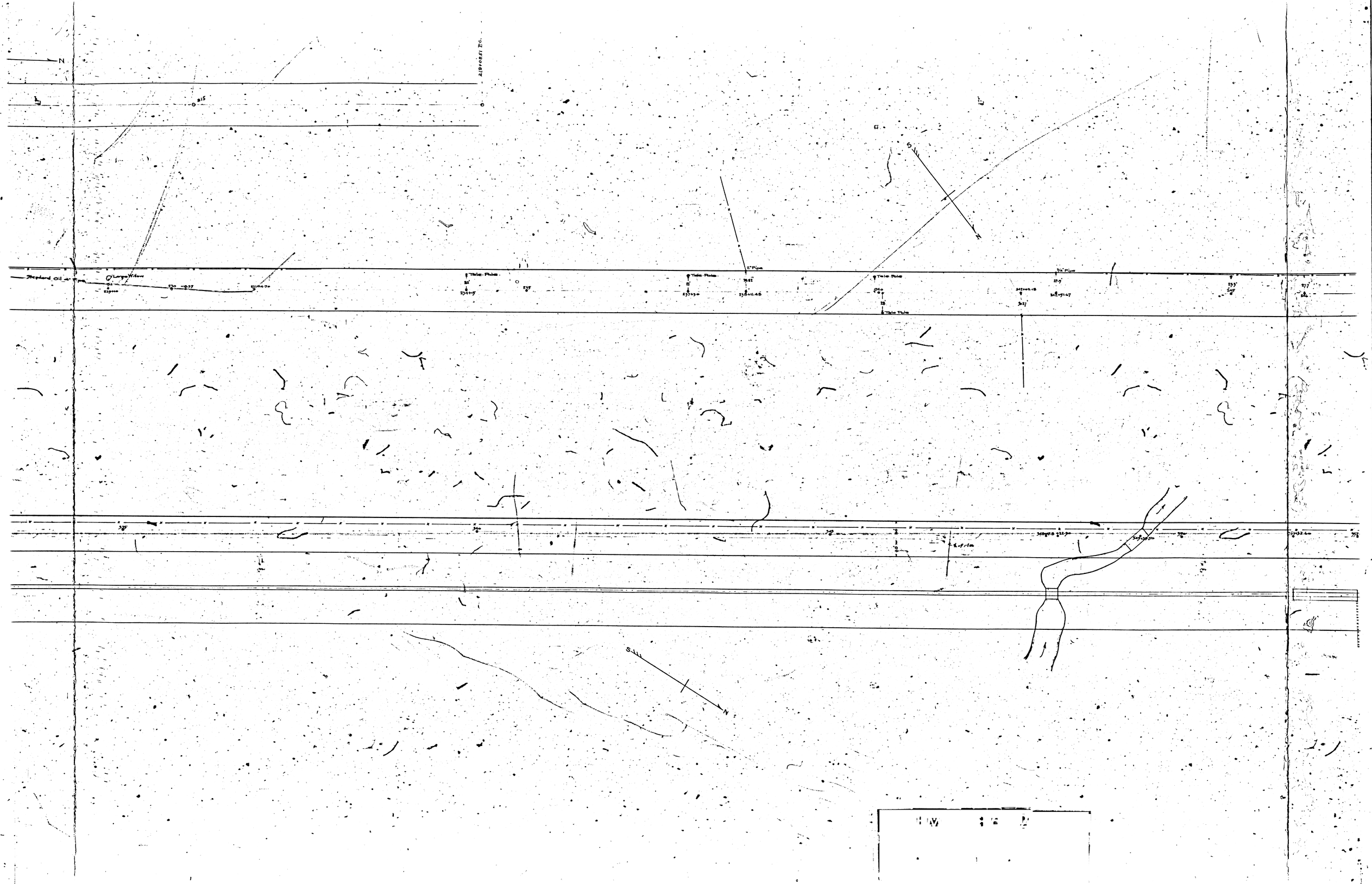
N
815
Tele-Pole
Tele-Pole
Tele-Pole
Tele-Pole
2" Pipe
Large Willow
Large Willow
Large Willow

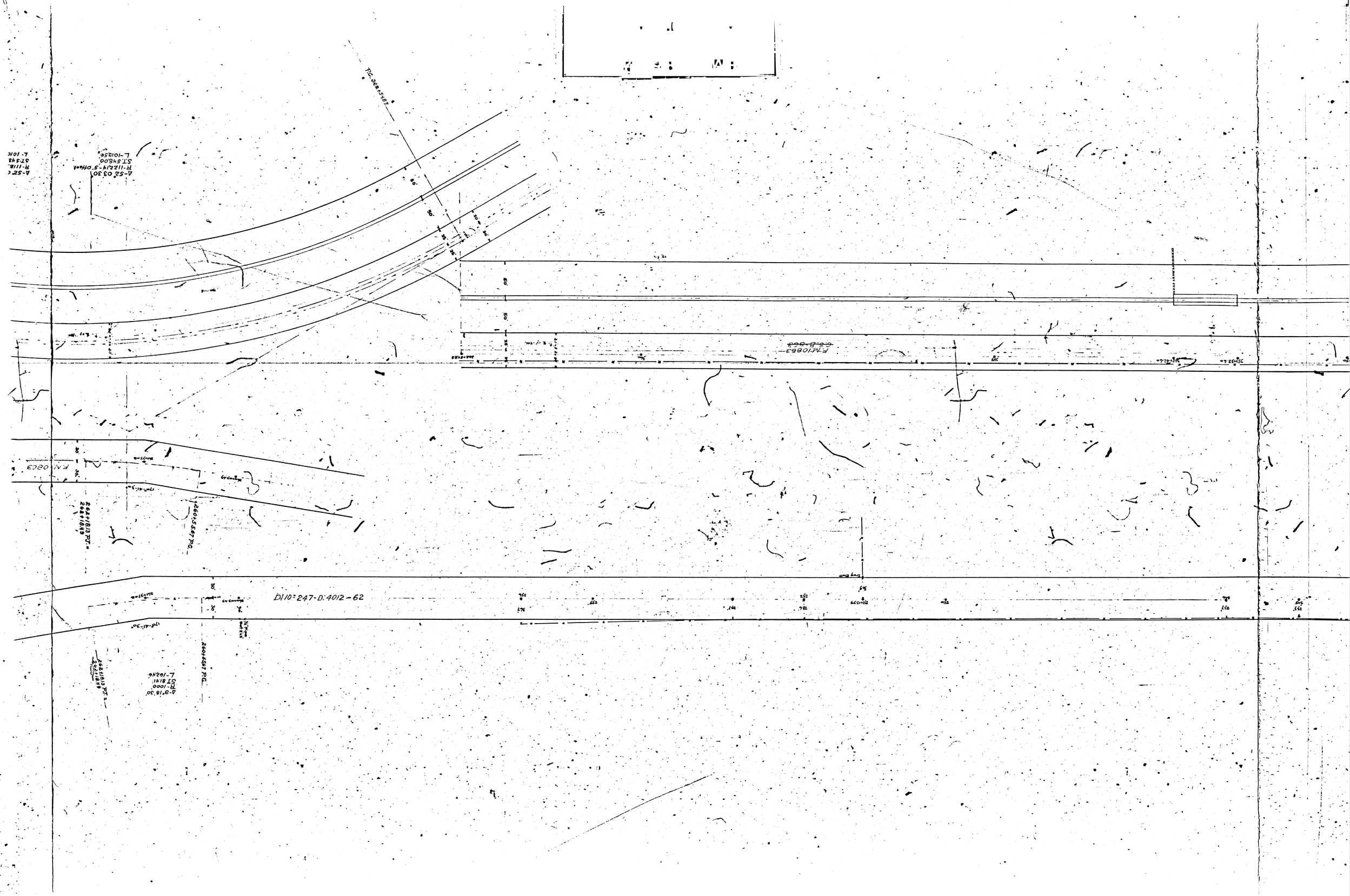
D110-247-D-4012-62
FM1083
FM1083
FM1083
PC 268+51.87
PC 260+51.87
PC 260+51.87
PT 268+18.13
PT 260+18.13
Δ-52° 03' 30"
R-1125.14-5.0 Hrs.
ST 54800
L-1013.28'
Δ-9° 16' 30"
R-1000
ST 8141
L-162.46'

Newhall
Avenue
F.M. 10863
Δ-9°18'30"
R-1000'
ST 81.41'
L-162.46
Δ-28°16'
R-1352.68-5' offset.
S.T.-340.00'
L-667.34'
Δ-28°16'
R-1362.69'
T-343.12'
L-672.28'
℄ of Mac.
Δ-52°03'30"
R-1122.14'-5' Offset.
S.T.-548.06'
L-1019.56'
Δ-52°03'30"
R-1112.14'
S.T.-543.12'
L-1010.48'
℄ of Mac.
C.S.B.-C.3
℄ of line
S
N

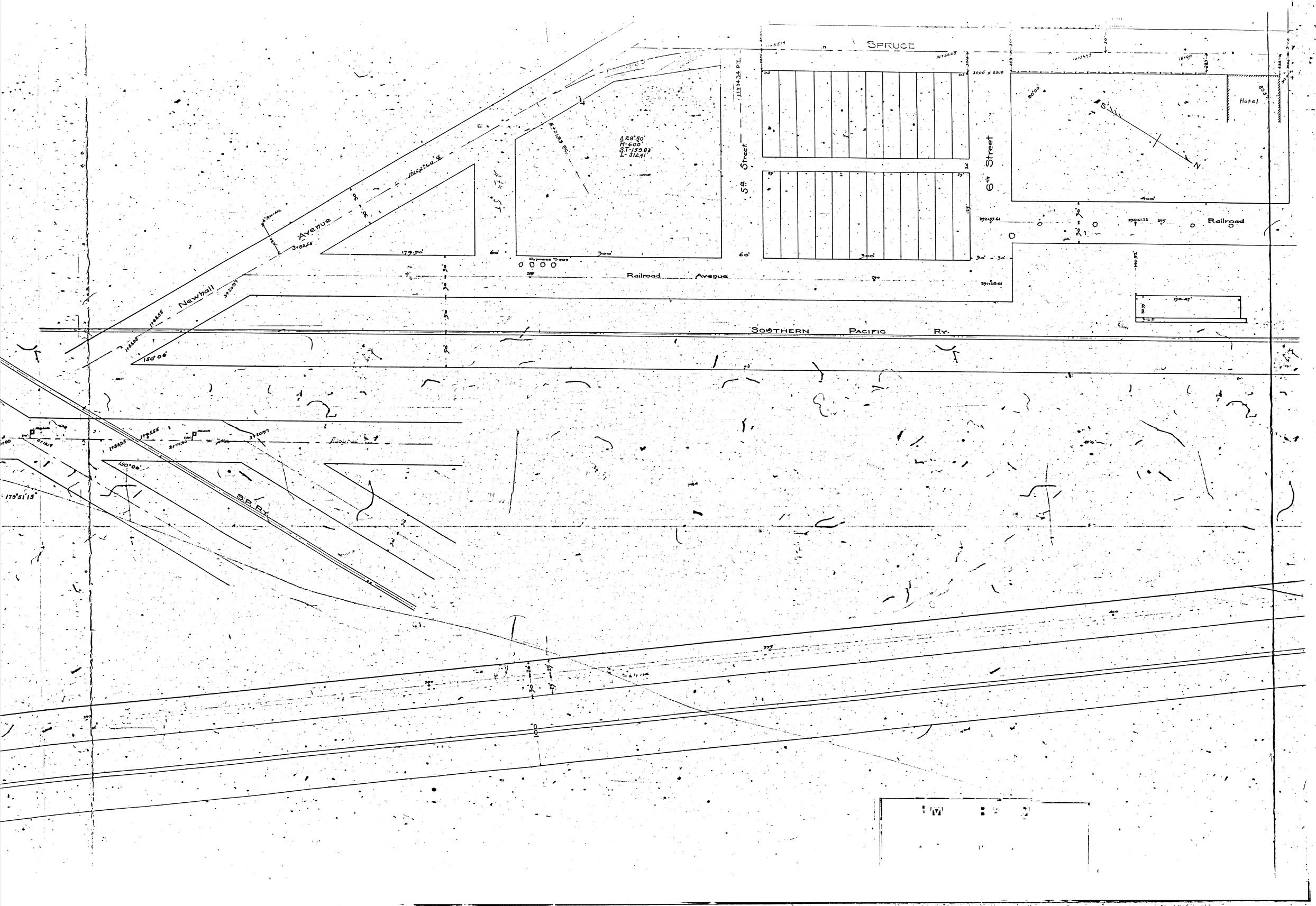
SPRUCE
Hotel
Railroad
Railroad Avenue
SOUTHERN PACIFIC RY.
Newhall Avenue
5th Street
6th Street
Cypress Trees
Δ 29°50'
R-600'
S.T.-159.83'
L-312.41'
179.30'
300'
400'
150.00'
S.P. R.R.
179°51'15"

STREET
Hotel
Market Street
Railroad
Avenue
S.P. Depot and
Freight House
Platform
Warehouse
Platform
Storehouse
Hotel
Shed
8th Street
Res.
Res.
Saloon
Shed
Livery Barn
Shed
Shed
9th Street
10th Street
11th Street
Line House Tele Poles
Walnut Tree
Postal Tele. pole
Postal Tele. Pole
SOUTHERN PACIFIC RY.
SOUTHERN PACIFIC RY.
Tele Pole
Tele Pole
Tele Pole
Tele Pole
Tele Pole
400'
80'
400'
300'
300'
60'
60'
60'
Δ-47°47'30"
R-300'
S.T.132.92
L-250.24'
30+41.54 P.C.
32+91.78 P.C.
34+72.67 P.C.
27+84.58
297+27.32
297+72.84
301+93.04
302+78.04
N
S
N

11th Street
12th Street
13th Street
℄ of Macadam
℄ of Mac.
F.M. 10863
CS 1003
To Pacific Center
R.R. Crossing
West
High Bank
Survey Pt.
Electric Depot
Tele. Pole
S.P. R.R.