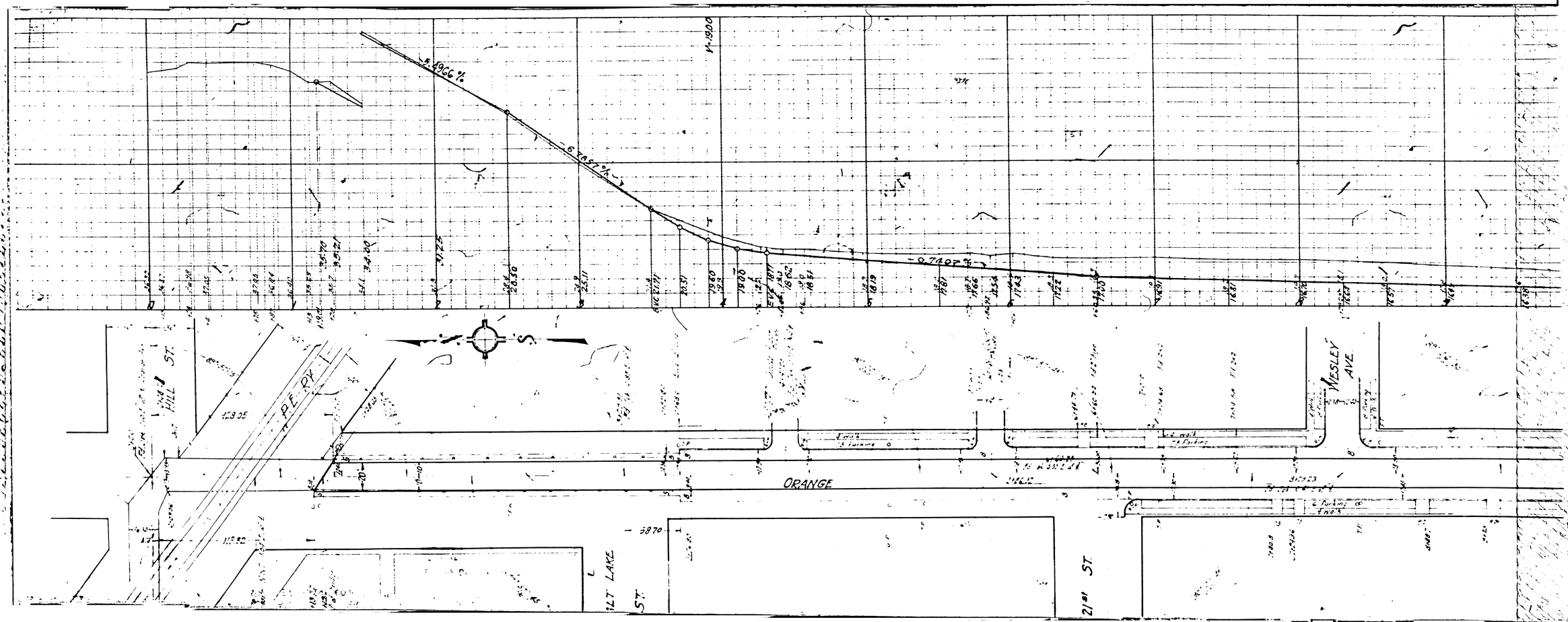

FM 18621

A1 OF A7

FM 18621

A2 OF A7

FM 18621

A3 OF A7

FM 18621

A4 OF A7

F.M. 18621

A5 OF A7

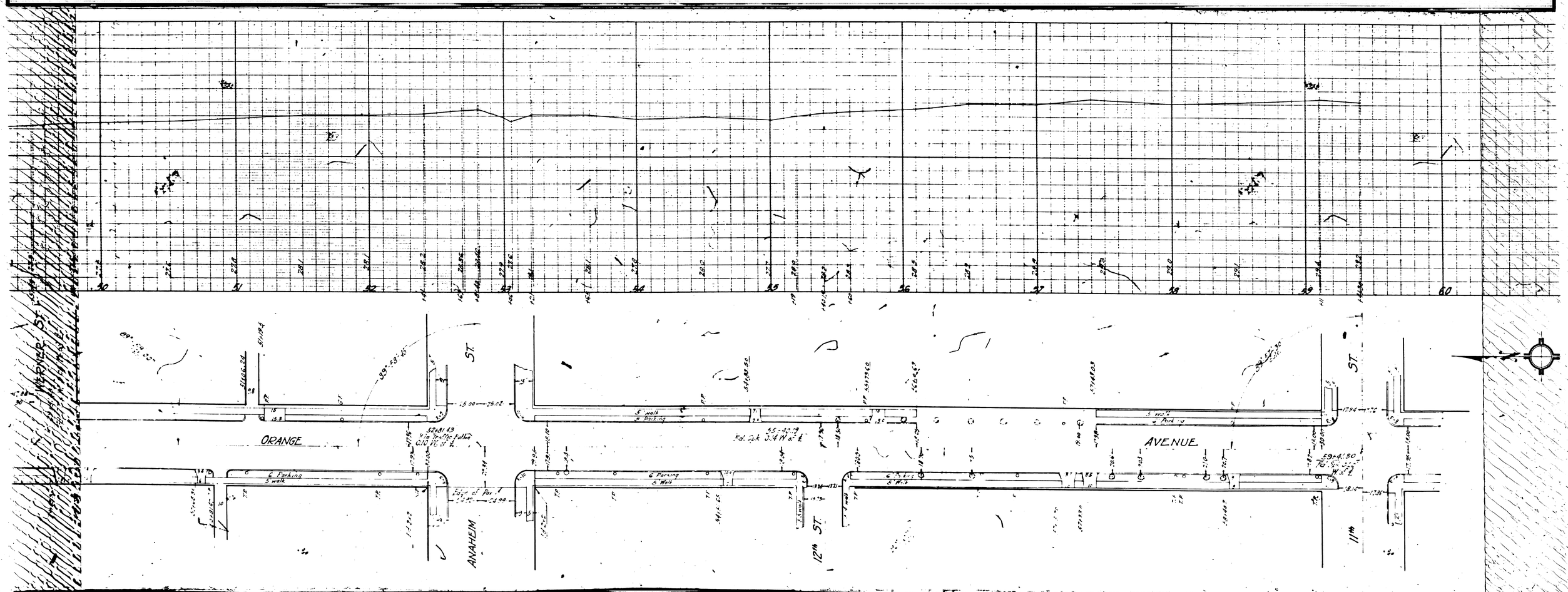

F.M. 18621

A6 OF A7

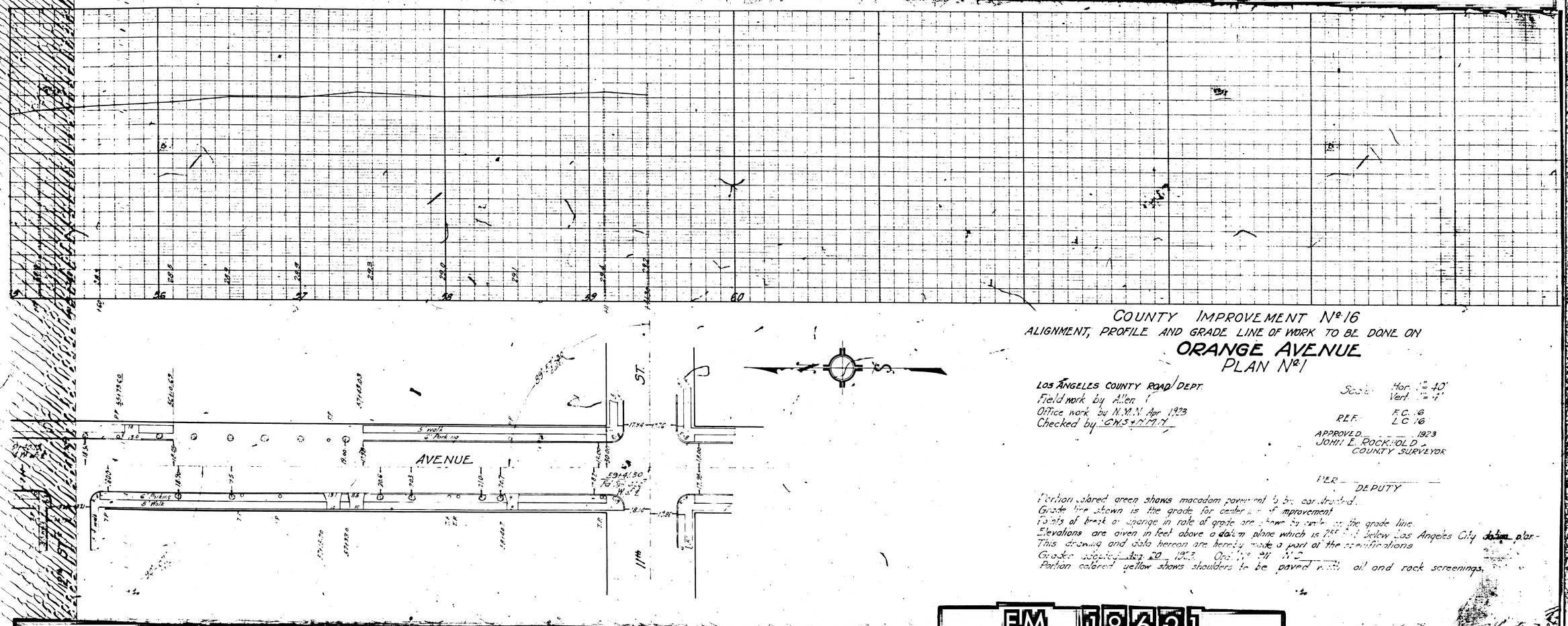

COUNTY IMPROVEMENT No. 16

ALIGNMENT, PROFILE AND GRADE LINE OF WORK TO BE DONE ON

ORANGE AVENUE

PLAN No. 1

LOS ANGELES COUNTY ROAD DEPT.
Field work by Allen
Office work by N.M.N. Apr. 1923
Checked by C.W.S. + N.M.N.

Scale: Hor. 1" = 40'
Vert. 1" = 4'

R.E.F. F.C. 16
L.C. 16

APPROVED _____ 1923
JOHN E. ROCKHOLD
COUNTY SURVEYOR

PER _____
DEPUTY

Portion colored green shows macadam pavement to be constructed.
Grade line shown is the grade for center line of improvement.
Points of break or change in rate of grade are shown by circles on the grade line.
Elevations are given in feet above a datum plane which is 100 feet below Los Angeles City datum plane.
This drawing and data hereon are hereby made a part of the specifications.
Grades adopted July 20, 1923. Ord. No. 911 N.S.
Portion colored yellow shows shoulders to be paved with oil and rock screenings.

F.M. 18621

A7 OF A7