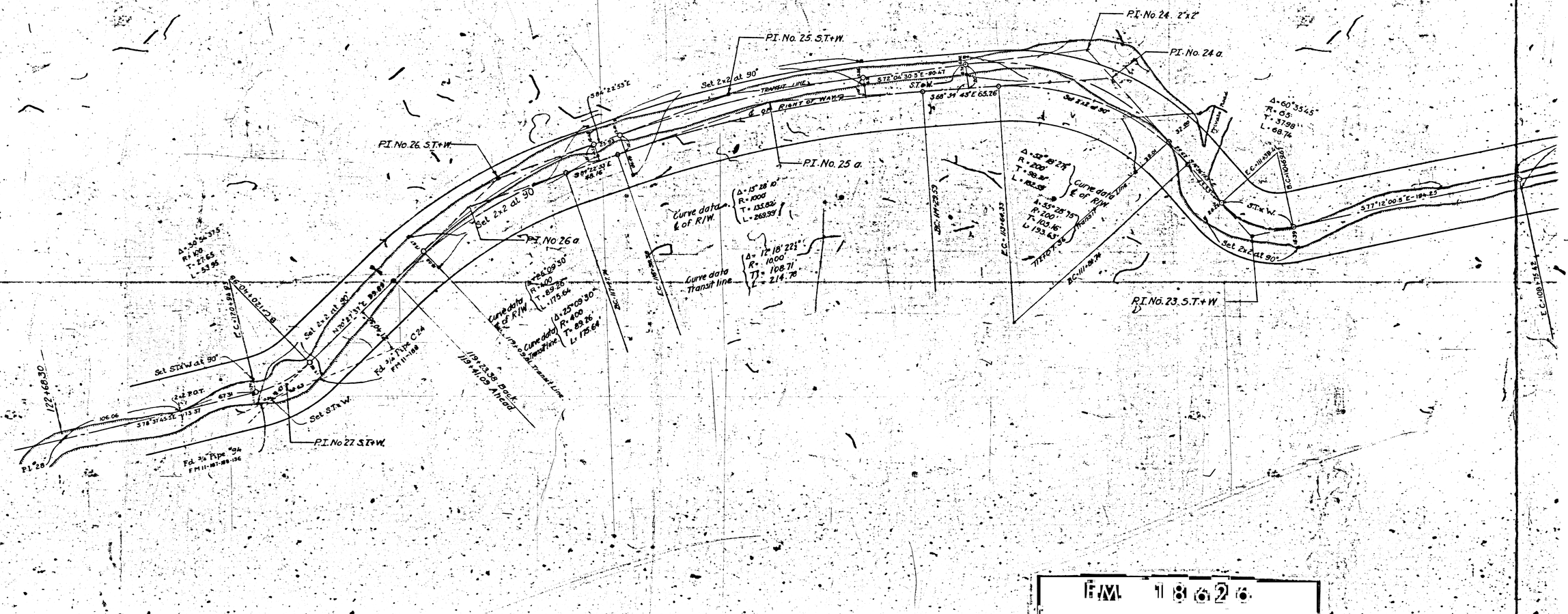

FM 1826

A1 OF A8

TR 6572
Not recorded

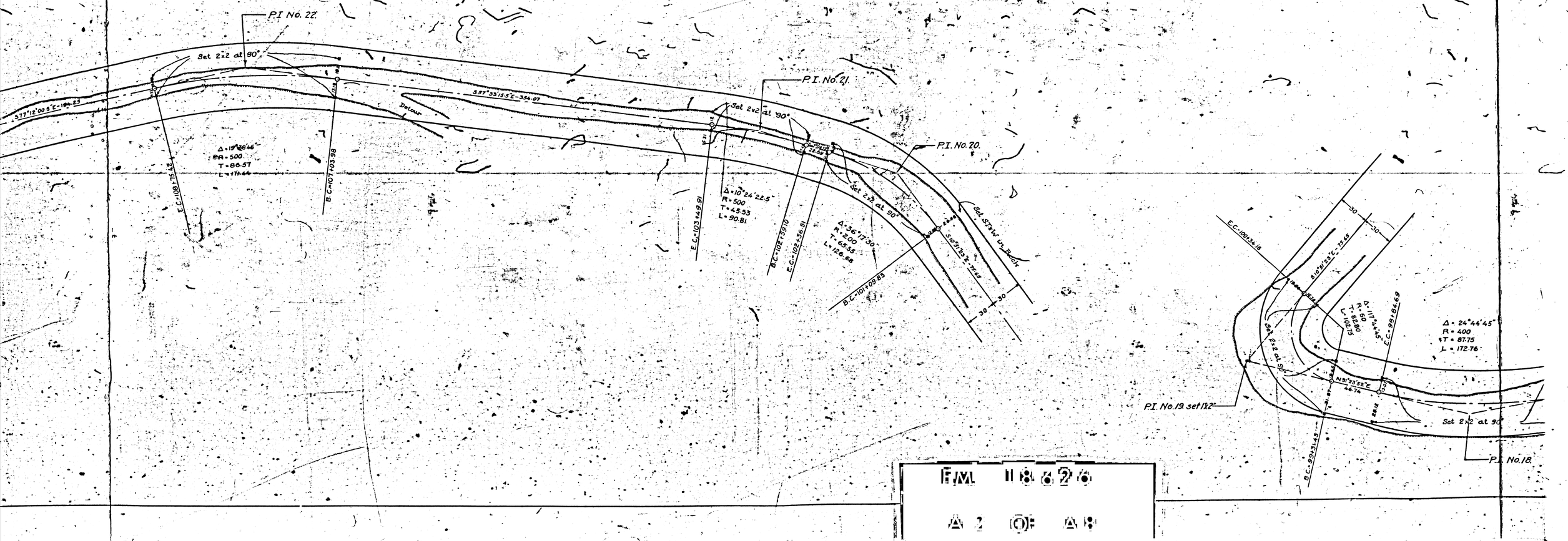

FM 1826

A 2 OF A 8

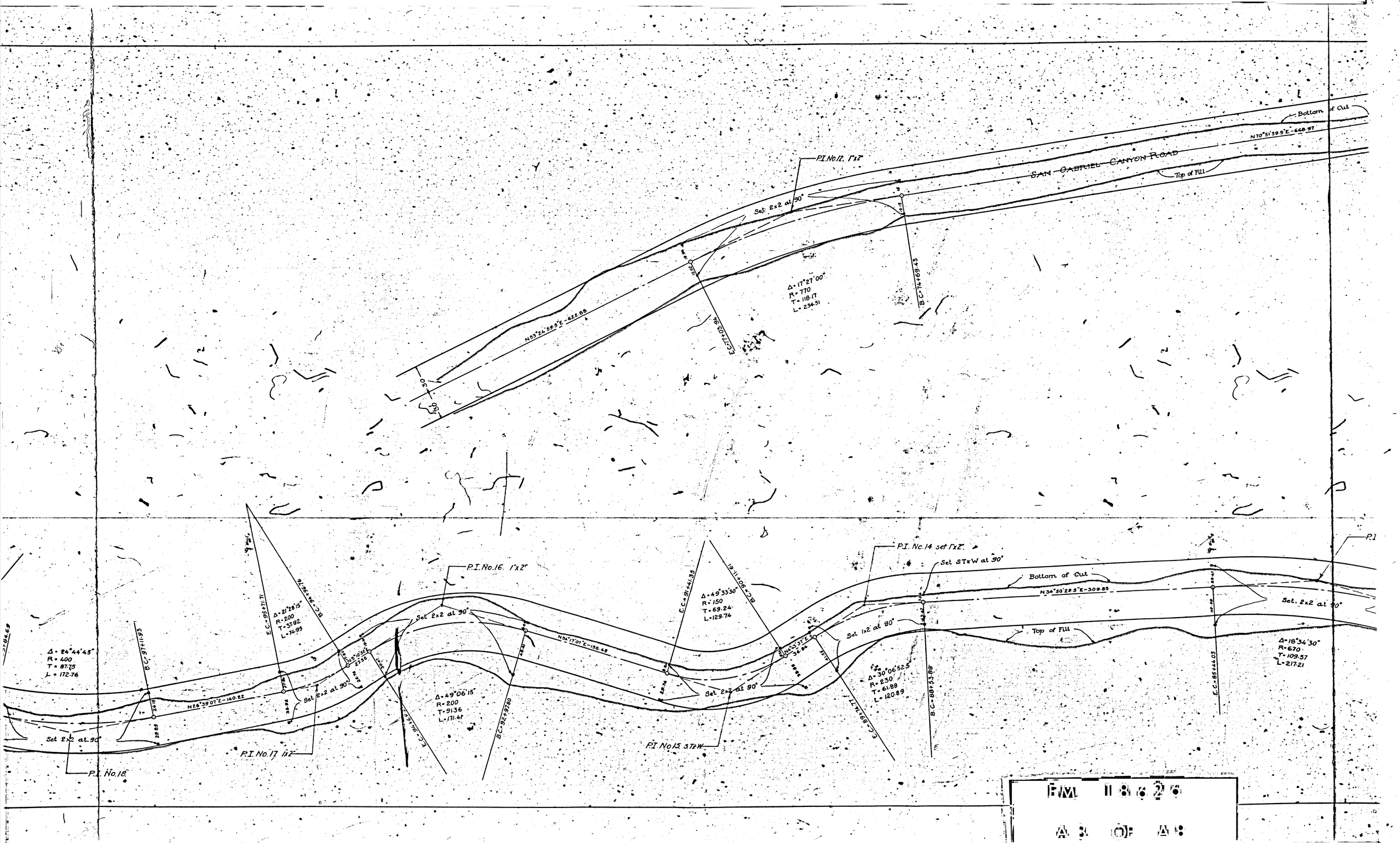

FM 11826

A 3 OF A 8

FM 1826

A 4 OF A 8

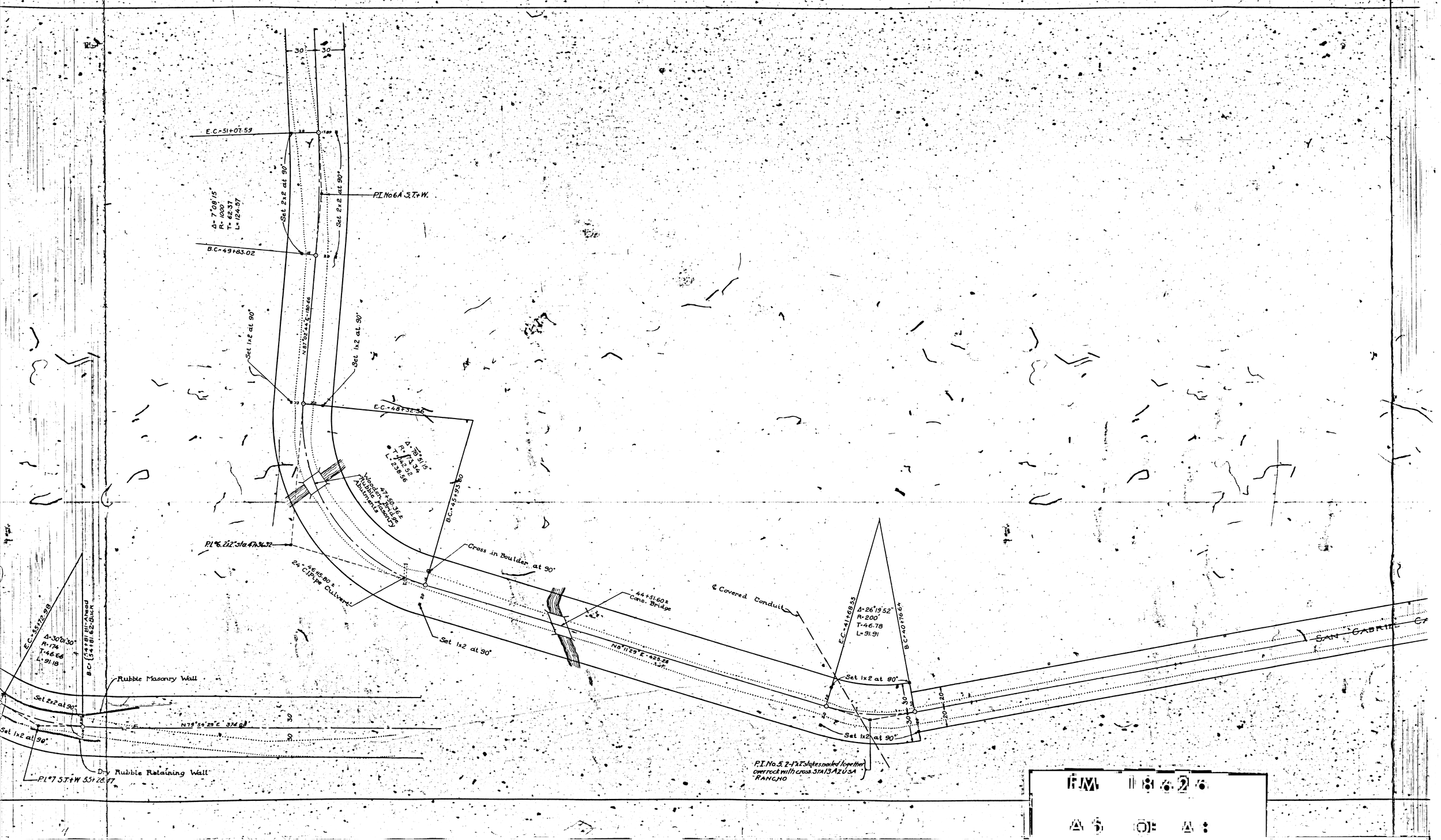

FM 1826

AS OF A:

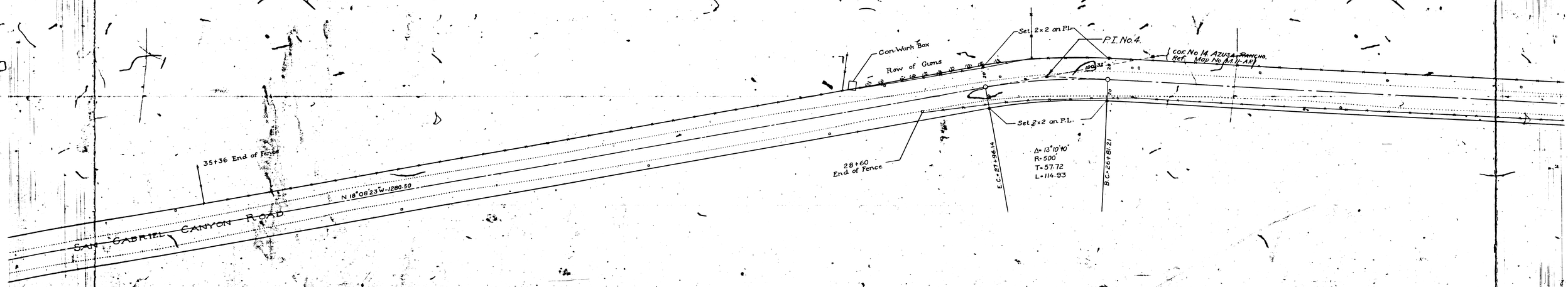

BM 1826

A 6 OF A 8

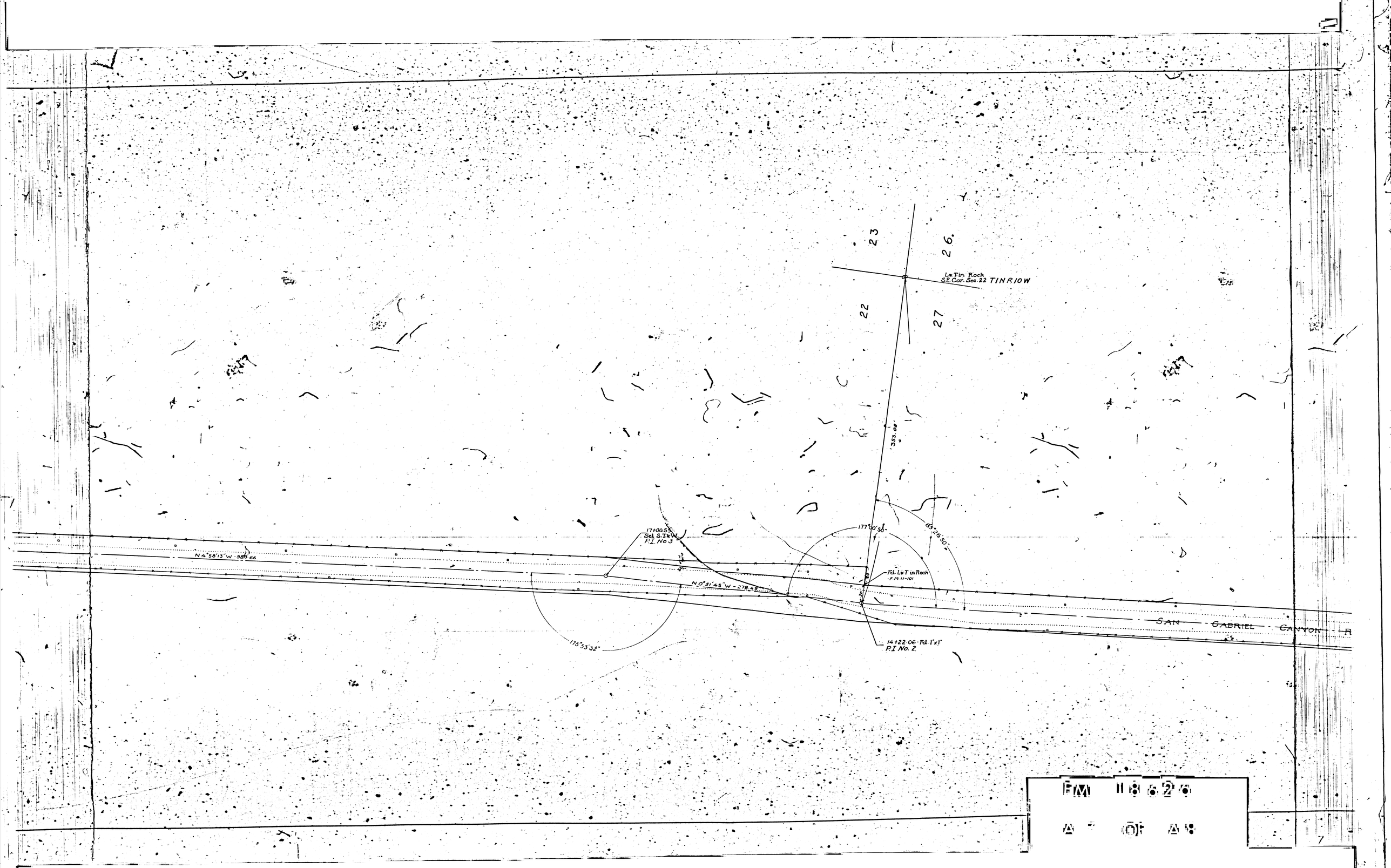
23
26
Lx Tin Rock
SE Cor. Sec. 22 T1NR10W
22
27
353.00
17+00.55
Set S.T.&W.
P.I. No 3
177°10'50"
85°26'50"
N 4°58'13" W - 980.66
Rd. L&T in Rock
F.M. 11-101
N 0°51'45" W - 278.43
SAN GABRIEL CANYON R
175°53'32"
14+22.06 - Rd. 1"x1"
P.I. No. 2
FM 11826
A 7 OF A 8

SAN GABRIEL CANYON ROAD

From Sierra Madre Ave. Northerly Thru Sections 27, 22, & 23

T1N-R10W

Scale: 1" = 40'

LOS ANGELES COUNTY ROAD DEPT.
Field Work By C.F.G. 1923 REFERENCE: FM-16
Office Work By F.W.Y. 1923 APPROVED____1923
Checked By H.C.H. 1923 _____ ENGINEER

NOTE: The basis of bearings shown on this map was taken from C.S. Map No. 8040 sheet 1.

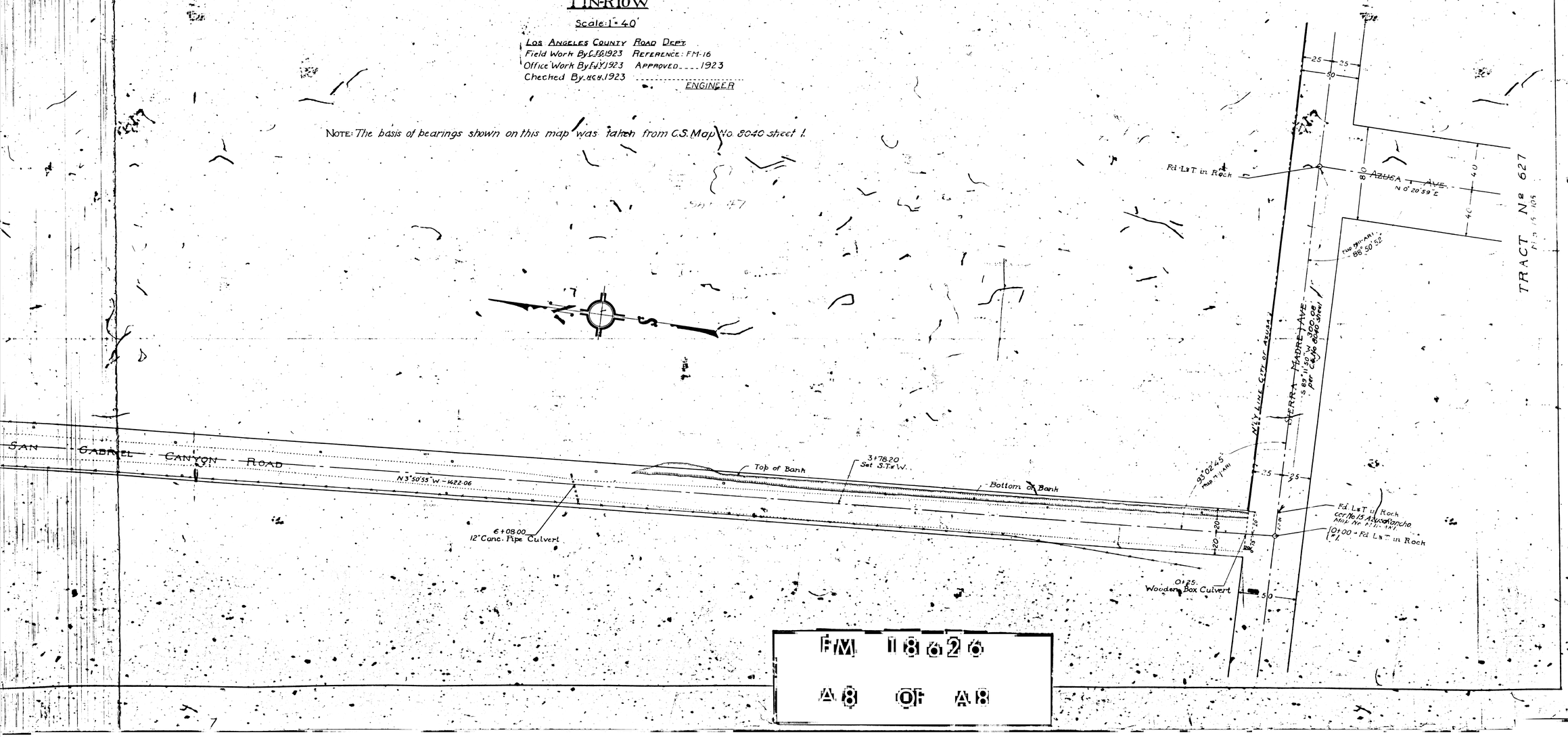

FM 18626

A 8 OF A 8